FORTY-SEVENTH

ANNUAL

# ANNUAL REPORT

OF THE

# REGISTRAR GENERAL FOR IRELAND

CONTAINING

## A GENERAL ABSTRACT OF THE NUMBERS

OF

# MARRIAGES, BIRTHS, AND DEATHS

## REGISTERED IN IRELAND

DURING THE YEAR

## 1910.

TRANSMITTED PURSUANT TO THE PROVISIONS OF THE 7 & 8 VIC., CAP. 81, S. 56, 26 VIC., CAP. 11 AND 26 & 27 VIC., CAP. 90.

## GENERAL SUMMARY.

**POPULATION. MARRIAGES,** THEIR NUMBER AND THEIR RELATION TO POPULATION, RELIGIOUS DENOMINATIONS, AGES, AND CIVIL CONDITION. **BIRTHS,** THEIR NUMBER AND THEIR RELATION TO POPULATION. **DEATHS,** THEIR NUMBER AND THEIR RELATION TO POPULATION, AGES, AND CAUSES. **EMIGRATION; WEATHER.**

Presented to both Houses of Parliament by Command of His Majesty.

DUBLIN:
PUBLISHED BY HIS MAJESTY'S STATIONERY OFFICE.
To be purchased either directly or through any Bookseller from
WYMAN AND SONS, LTD., FETTER LANE, E.C., and 32, ABINGDON STREET, S.W.; or
OLIVER AND BOYD, TWEEDDALE COURT, EDINBURGH; or
E. PONSONBY, LTD., 116, GRAFTON STREET, DUBLIN.

Sole Wholesale Agent for places outside the United Kingdom of Great Britain and Ireland,
T. FISHER UNWIN, 1, ADELPHI TERRACE, LONDON, W.C.
(Depots in New York, Toronto, Melbourne, Wellington, Cape Town, Calcutta, Bombay, and Leipzig).

PRINTED BY
A. THOM AND CO. (LTD.), 87, 88, AND 89, ABBEY STREET.
1911.

[Cd. 5783.] *Price* 2s. 9d.

Printed image digitised by the University of Southampton Library Digitisation Unit

# SALE OF GOVERNMENT PUBLICATIONS.

1. **Government Publications** (with the exceptions under mentioned in paragraphs 2 to 6) can be bought, either directly or through any bookseller, from—

   WYMAN AND SONS, LTD., Fetter Lane, London, E.C. or
   OLIVER AND BOYD, Tweeddale Court, Edinburgh or
   E. PONSONBY, LTD., 116, Grafton Street, Dublin.

   Booksellers and the accredited Agents of Free Public Libraries, are entitled to a discount of 25 per cent. from published prices.

2. **Hydrographical Publications of the Admiralty** are sold by—

   J. D. POTTER, 145, Minories, London, E.C.

3. **Patent Office Publications** are sold at—

   The Patent Office, 25, Southampton Buildings, Chancery Lane, London, W.C.
   (N.B.—Classified Abridgments of Patent Specifications are sold also by Wyman and Sons, Ltd.)

4. **Ordnance Survey** and **Geological Survey Publications** can be purchased from—

   The Director General of the Ordnance Survey, Southampton or
   The Superintendent, Ordnance Survey, Dublin or
   Agents in most of the chief towns in the United Kingdom.
   (N.B.—**Small Scale Maps** are, as a rule, procurable at Railway Bookstalls in England and Wales.)

5. The **Journal of the Board of Agriculture** is published monthly by the Board, at 4, Whitehall Place, London, S.W. Price 4*d*.

The **London Gazette** is published on Tuesday and Friday evenings by—
Wyman & Sons, Ltd., Price 1*s*.

---

The following is a list of some of the more important Parliamentary and Official Publications recently issued.—

**Statutes**—

*Public General Acts, Local and Personal Acts*, 1911. In separate Acts, at varying prices.

*Army Act—Consolidation—including amendments to* 1910. 1*s*.

*Public General Acts*, Session 1910. With Index, Tables, &c. Cloth. 3*s*.

*Index to Local and Personal Acts*, 1801-1899. Cloth. 10*s*. Subsequent years may be purchased separately.

*Second Revised Edition*, 1235-1910. Vols. I. to XX. 7*s*. 6*d*. each.

*Statutes at Large. Chronological Table and Index of*, 26th Edw. III. to the end of the Session 10 Edw. VII. and 1 Geo. V. (1910). 2 vols. 10*s*. 6*d*.

*Acts of the Parliaments of Scotland*, 1424 to 1707. *Revised Edit.* 10*s*.

*Statutory Rules and Orders* other than those of a Local, Personal, or Temporary Character. With a List of Statutory Orders of a Local Character arranged in classes, an Appendix of certain Orders in Council, &c., and an Index. Issued in 1890 to 1910. 10*s*. each.

*Statutory Rules and Orders Revised*. Statutory Rules and Orders, other than those of a Local, Personal, or Temporary Character, in force on December 31, 1903. Vols. I. to XIII. 10*s*. each.

*Statutory Rules and Orders* in force on 31st December, 1909. Index to. 10*s*.

Parliamentary Debates. House of Lords and House of Commons. Each daily part 3*d*. Also issued in bound volumes, with Index.

Minutes of Proceedings of the House of Lords. 1*d*. per 4 pp. Subscription, Session 1911, 30*s*.

Votes and Proceedings of the House of Commons. 1*d*. per 8 pp. Subscription, Session 1911, 30*s*.

Historical Manuscripts. Reports of the Royal Commission. In course of issue.

National Insurance against Loss of Health by Employment, &c. Bill 198. 8½*d*.

Diplomatic Memoranda. Reports of Actuaries, German Insurance, &c. (seven papers). 3*s*. 10*d*.

Annual Import Returns, 1910. [Cd. 5394.] 3*s*. 1*d*.

Foreign Labour Statistics, 1909. [Cd. 5415.] 2*s*. 1*d*.

Population of London. Correspondence, 1910. [Cd. 5418.] 3*d*.

Live Stock and Agriculture, Scotland. Report of Committee with Evidence, &c. [Cd. 5457, 5509.] 1*s*. 4*d*.

Canals and Waterways. Royal Commission. Report on the Water Supplies of Canal Routes. [Cd. 5447.] 7*s*. 2*d*.

Food Riots. Foreign and Colonial Systems. [Cd. 5461.] 3*s*. 9*d*.

Electricity in Mines, Committee. Report, Evidence, &c. [Cd. 5498, 5538.] 2*s*. 2*d*.

Irish Flax Growing Industry, Committee. Report with Evidence, &c. [Cd. 5502, 5503.] 4*s*. 4*d*.

Accidents in Places under the Factory Acts. Report of Committee. [Cd. 5535.] 7*d*.

Pilotage. Report of Committee, with Evidence, &c. [Cd. 5571, 5572.] 5*s*. 3*d*.

Dominions Department of the Colonial Office. Report for 1910-11. [Cd. 5582.] 1*s*. 6*d*.

Canada Trade, 1906 to 1910. With map. [Cd. 5591.] 1*s*. 3*d*.

East India Trade, 1905-06 to 1909-10. [Cd. 5608.] 1*s*. 1*d*.

Cost of Living in American Towns. Report into Working Class Rent, Housing, Wages, &c. [Cd. 5609.] 5*s*. 1*d*.

Small Holdings. Report for 1910. [Cd. 5615.] 3½*d*.

Labour Department. Directory of Industrial Associations, 1911. [Cd. 5619.] 11*d*.

Netherlands. Proposed New Customs Tariff. [Cd. 5630.] 5*d*.

Railway Agreements and Amalgamations, Committee. Report. [Cd. 5631.] 5½*d*.

Shops Bill. Deputations received at the Home Office respecting. [Cd. 5632.] 2*s*. 3*d*.

Egypt and the Soudan. Report on Finances, Administration and Condition. [Cd. 5693.] 10*d*.

Fishery Board, Scotland. 29th Report, 1910. [Cd. 5697.] 1*s*. 7*d*.

Factories and Workshops. Report, 1910. 2*s*. 4*d*.

Hilton Colliery Explosion, 21 December 1910. Reports on. 2*s*. 6*d*.

Explosives. 35th Report of Inspectors, 1910. 1*s*. 2*d*.

National Debt, Years 1835-6 to 1910-11. 4½*d*.

Swine Fever Committee. Report, Evidence. [Cd. 5671, 5680.] 3*s*. 5*d*.

Printed image digitised by the University of Southampton Library Digitisation Unit

FORTY-SEVENTH

DETAILED

# ANNUAL REPORT

OF THE

# REGISTRAR GENERAL FOR IRELAND

CONTAINING

## A GENERAL ABSTRACT OF THE NUMBERS

OF

# MARRIAGES, BIRTHS, AND DEATHS

## REGISTERED IN IRELAND

DURING THE YEAR

## 1910.

TRANSMITTED PURSUANT TO THE PROVISIONS OF THE 7 & 8 VIC., CAP. 81, S. 56; 26 VIC., CAP. 11, AND 26 & 27 VIC., CAP. 90.

## GENERAL SUMMARY.

**POPULATION. MARRIAGES,** THEIR NUMBER AND THEIR RELATION TO POPULATION, RELIGIOUS DENOMINATIONS, AGES, AND CIVIL CONDITION. **BIRTHS,** THEIR NUMBER AND THEIR RELATION TO POPULATION. **DEATHS,** THEIR NUMBER AND THEIR RELATION TO POPULATION, AGES, AND CAUSES. **EMIGRATION; WEATHER.**

Presented to both Houses of Parliament by Command of His Majesty.

DUBLIN:
PUBLISHED BY HIS MAJESTY'S STATIONERY OFFICE.
To be purchased either directly or through any Bookseller, from
WYMAN AND SONS, LTD., FETTER LANE, E.C., and 32, ABINGDON STREET, S.W.; or
OLIVER AND BOYD, TWEEDDALE COURT, EDINBURGH; or
E. PONSONBY, LTD., 116, GRAFTON STREET, DUBLIN.

Sole Wholesale Agent for places outside the United Kingdom of Great Britain and Ireland,
T. FISHER UNWIN, 1, ADELPHI TERRACE, LONDON, W.C.
(Depots in New York, Toronto, Melbourne, Wellington, Cape Town, Calcutta, Tokio, and Leipzig).

PRINTED BY
A. THOM AND CO. (LTD.), 87, 88, AND 89, ABBEY STREET.
1911.

*Price* 2*s.* 9*d.*

[Cd. 5783.]

Printed image digitised by the University of Southampton Library Digitisation Unit

Pnnted image digitised by the University of Southampton Library Digitisation Unit

# CONTENTS.


REPORT:— PAGE

GENERAL SUMMARY:

Population, Marriages, Births, Deaths, and Emigration in 1910 and ten previous years, . . . . . v.

Number of Irish Registration Officers, . . . . . vi.

Number of Searches, etc., at the General Register Office during the years 1864-1910, with amount of Fees received, . . . . . vi.

Offences against the Registration Acts, . . . . . vi.

Rate per 1,000 of the population represented by the Marriages, Births, and Deaths registered in each Province and County in 1910, . . . vii.

MARRIAGES:

Their Number and Proportion to the Population, . . . . vii.

Number by each mode of celebration in the years 1900-1910, . . . viii.

Number of Licences issued by Registrars, . . . . . viii.

Number of Licensing Presbyterian Ministers and of Licences issued by them, . viii.

Number of Buildings registered for Solemnization of Protestant Marriages, . viii.

Civil Condition of Persons Married, . . . . . ix.

Number of Roman Catholic and of Protestant Marriages registered in each quarter of the years 1900-1910, . . . . . ix.

Ages of persons Married, . . . . . ix

Signatures to Marriage Registers and Certificates, . . . . . ix.

Marriage-rate in Provinces and certain Counties, . . . . . xi.

BIRTHS:

Their Number and Proportion to the Population, . . . . xi.

Proportion of Illegitimate Births in Ireland and in the several Provinces, . xi.

Birth-rate in the Provinces and certain Counties, . . . . xi.

Multiple Birtbs in Ireland during the years 1908-10, . . . xii.

Number of Births in each quarter of the years 1900-1910, . . . xiii.

DEATHS:

Their Number and Proportion to the Population, . . . . xii.

Death-rate in the Provinces and certain Counties, . . . . xii.

General Remarks on the Public Health, . . . . . xii.

Number in each quarter of the years 1900-1910, . . . . xiii.

Causes of Death.—General Observations, . . . . xiv.

" Deaths from all causes and from each of the principal causes during the years 1900-1910, with the respective rates per 100,000 of the Estimated Population, . . xvi.-xvii.

" General Diseases, . . . . . xiv.

" Diseases of Particular Organs, . . . . xxxiv.

" Ill-defined or not Specified Causes and Uncertified Causes, xxxviii.

" Violence, . . . . . xxxviii.

Inquests, . . . . . xxxviii

Ages at Death, . . . . . xxxviii.

Infant Mortality, . . . . . xxxix.

Deaths from Tuberculous Disease, . . . . . v., xxvi.

Deaths of Women in Ireland from Diseases Caused by or Associated with Pregnancy or Childbearing, . . . . . xxv., xxxvi.

Deaths from Cancer in Ireland during 1910, by Sexes, Ages, and Parts Affected, . xxxiii

Deaths from Poison in 1910, distinguishing he Sex and Age of Deceased, the Name of the Poison or Poisonous Gas, and whether Accidental, Suicidal, or Homicidal, xxxix.

Occupational Mortality, . . xxx., xlii.

Emigration from Ireland, . . . . . xlii.

Prices of Provisions, and Number of Persons in Receipt of Poor Law Relief in 1910, and previous ten years, . . . . . xlvi.

The Weather, . . . . . xlvii.

ABSTRACTS:—

Marriages registered in Ireland in each of the Provinces, Counties, and Superintendent Registrars' Districts in 1910, distinguishing Roman Catholic from Protestant Marriages, and giving the total number registered in each quarter of the year; the Conjugal Condition of Persons Married; the Number of Minors and of those who signed the Registers by Marks, . . . . 2-15




Printed image digitised by the University of Southampton Library Digitisation Unit

ABSTRACTS—*continued.*

PAGE.

Ages of Persons married in 1910, distinguishing those of Bachelors, Spinsters, Widowers, and Widows, . . . . . 16-17

Marriages, Births, and Deaths registered in each of the Counties, . . . 18

Marriages, Births, and Deaths in the Superintendent Registrars' Districts, and portions of Superintendent Registrars' Districts in each County, distinguishing the Sexes and Illegitimate Births, . . . . . 19-24

Marriages, Births, and Deaths in each of the Superintendent Registrars' Districts in Ireland, . . . . . 25-27

Births and Deaths in the Registrars' Districts in each County, distinguishing the Sexes and Illegitimate Births, . . . . . 28-54

Births (distinguishing Males and Females) registered in the Provinces, Counties, and Superintendent Registrars' Districts (or portions of such Districts), in each of the Four Quarters of 1910, . . . . . 56-7

Births (distinguishing Males and Females) registered in each Superintendent Registrar's District in Ireland during each Quarter of the year 1910, . . 72-74

Deaths (distinguishing Males and Females) registered in each of the Four Quarters of 1910, in Provinces, Counties, and Superintendent Registrars' Districts (or portions of such Districts), . . . . . 75-89

Deaths (distinguishing Males and Females) registered in each Superintendent Registrar's District in Ireland during each Quarter of the year 1910, . . 90-92

Deaths of Males and Females at different Ages registered in 1910, in Provinces and Counties, and in the Superintendent Registrars' Districts (or portions of such Districts) in each County, . . . . . 94-111

Deaths of Males and Females at different Ages in each Superintendent Registrar's District in Ireland, . . . . . 112-119

Causes of Death of Males and Females in Ireland, at different periods of life in 1910, 120-137

Causes of Death of Males and Females in Ireland and in each of the Provinces in 1910, . . . . . 138-143

Deaths from Epidemic Diseases and other Causes in 1910, in the Provinces and Counties, showing the circumstances as to residence at time of death, . . 144-145

Deaths from Epidemic Diseases and other Causes in 1910, in each Superintendent Registrar's District in Ireland, showing the circumstances as to residence at time of death, . . . . . 146-153

Estimated Population of Ireland in each of the seventy-five years 1836-1910, . 154

Population by Sexes and Ages according to Census Returns of 1861, 1871, 1881, 1891, and 1901, . . . . . 154

METEOROLOGICAL OBSERVATIONS, by Sir John W. Moore, M.A., M.D., D.P.H., Dub., D.SC., OXON; F.R.C.P.I.; F.R. MET.SOC., D.L., (Extracted from the *Dublin Journal of Medical Science*), . . . . . 155-178

Abstract of Meteorological Observations, Dublin, 1910, . . . . . 179

Summary Tables of Meteorological Observations, 1890-1910, . . . 180-181

Table of Meteorological Data taken at certain Irish Stations for each quarter of the year 1910, . . . . . 182-189

Index to Superintendent Registrars' Districts, and Registrars' Districts, . . 190-193

DIAGRAMS.

DIAGRAM No. 1.—Showing the respective rates per 1,000 of the population represented by the Marriages, Births, and Deaths registered in Ireland in each of the twenty years 1891-1910, and by the number of Emigrants enumerated in the same years, . . . Facing Page v.

,, ,, 2.—Showing the comparative Mortality from twenty-two of the principal causes of Death in Ireland in 1910, ,, xiii.

,, ,, 3.—Showing the death-rate from Tuberculosis in Ireland, as compared with England and Scotland during each of the forty-seven years, 1864-1910, . . ,, xxvi.

,, ,, 4.—Showing for Ireland, by sexes, the death-rate from all Forms of Tuberculous Disease and from Tuberculous Phthisis (*Phthisis*) during each of the 47 years, 1864-1910, . . . . ,, xxviii.

,, ,, 5.—Showing the proportion of deaths of males and females registered in Ireland from Tuberculous Disease at each age-period per 1,000 living at those age-periods in 1910, . . . . . ,, xxx.

,, ,, 6.—Showing the death-rate from Cancer in Ireland as compared with England and Scotland during each of the 47 years, 1864-1910, . . . ,, xxxii.

Printed image digitised by the University of Southampton Library Digitisation Unit

Pnnted image digitised by the University of Southampton Library Digitisation Unit

DIAGRAM No. 1.—Showing the respective rates per 1,000 of the Population represented by the number of Marriages, Births, and Deaths, registered in Ireland, in each of the Twenty Years, 1891-1910 and by the number of Emigrants enumerated in the same years.

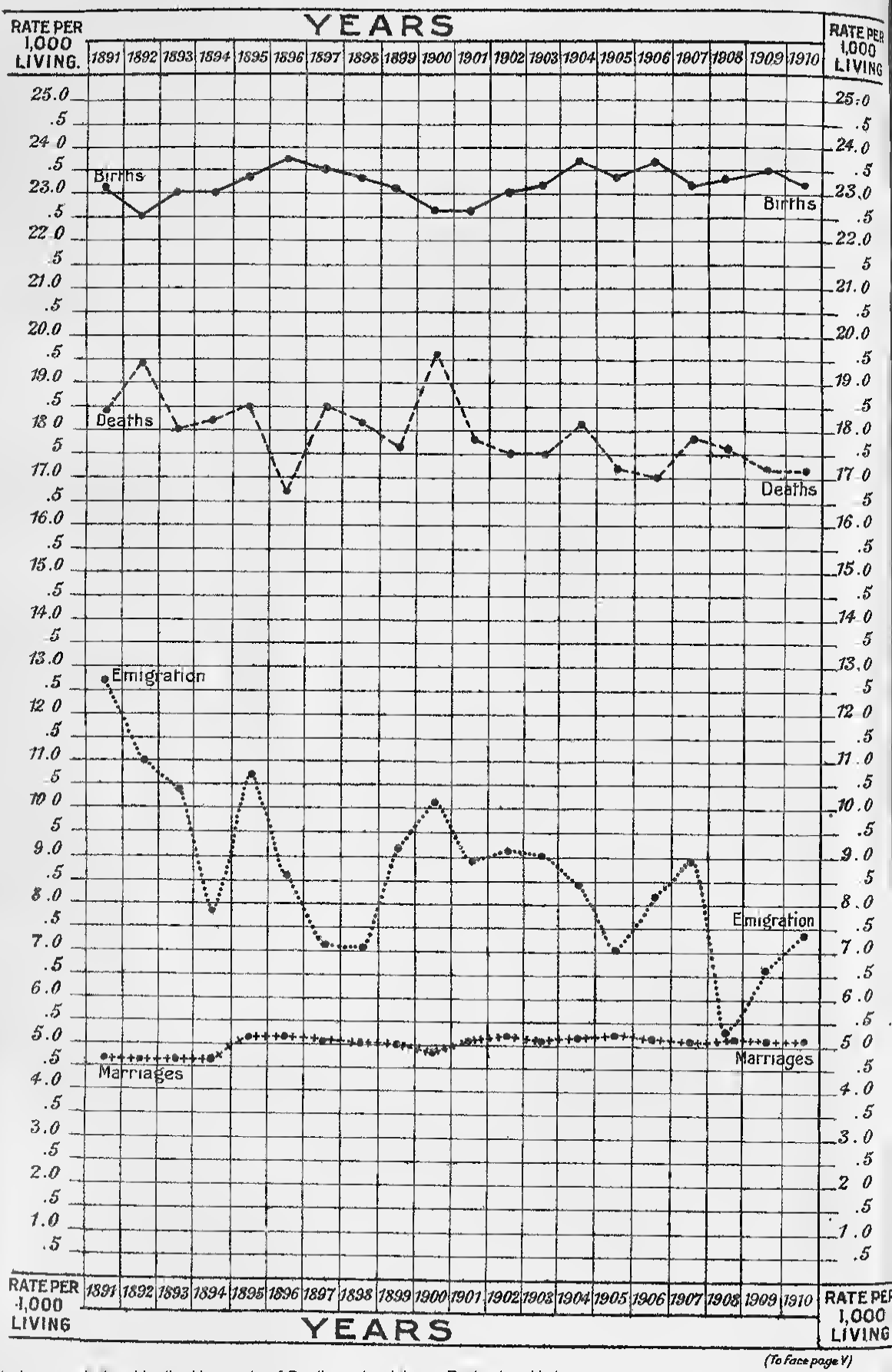


(To Face page V)

Pnnted image digitised by the University of Southampton Library Digitisation Unit

# REPORT

TO

## HIS EXCELLENCY JOHN CAMPBELL, EARL OF ABERDEEN, K.T.,

&c., &c., &c.,

LORD LIEUTENANT-GENERAL AND GENERAL GOVERNOR OF IRELAND.

I have the honour of submitting for Your Excellency's consideration the forty-seventh detailed Annual Report, on the Marriages, Births and Deaths registered in Ireland during the year 1910.

There were also published for the year 1910 from Returns furnished by the Registrars, four Quarterly Reports for the whole of Ireland, and a supplement thereto dealing with the Vaccination Statistics of the children whose births were registered during the year 1909.

In addition to the weekly publication of a return of the births and deaths in Dublin, Belfast, Cork, Londonderry, Limerick and Waterford and sixteen of the principal town districts in Ireland, four quarterly summaries and a yearly summary of births and deaths in the same areas were published. Twelve monthly returns of statistics regarding Emigration were published, and more detailed information on this subject was furnished in the Annual Report on the Emigration Statistics.

### POPULATION.

The estimation of the population of Ireland year by year is based upon the population at the preceding Census, the births for each year being added to the estimate of the year before, and the deaths and the number of emigrants subtracted from that figure. Thus, the estimated population of Ireland on the 30th June, 1909, was 4,371,570, the births from the 1st July, 1909, to the 30th June, 1910, were 102,819, the deaths 74,966, and the number of emigrants 30,824, and, therefore, the estimated population to the middle of the year 1910 becomes 4,368,599. This shows a decrease in the estimate for 1910 of 2,971 persons compared with the estimate for 1909. Of the influence of immigration on the population there is no record available for statistical purposes.

### TUBERCULOSIS.

One of the most interesting facts which is brought out in this Report is the maintenance of the decrease in the mortality from tuberculosis, which has now been continuous since the year 1908, when the death-rate from this disease fell from 2·7 per 1,000 in 1907, to 2·6 per 1,000 in 1908; in the following year the rate declined to 2·4 per 1,000, and in the annual period under review to 2·3 per 1,000. The mortality statistics from tuberculosis are further dealt with in the section on diseases and causes of deaths.

### GENERAL SUMMARY.

The following summary shows that the Marriages registered in Ireland during the year 1910 numbered 22,112; the Births, 101,963; and the Deaths, 74,894. The marriage-rate was 5·06 per 1,000 of the estimated population, showing a decrease of 0·12, as compared with that for the year 1909, and a decrease of 0·08 as compared with the average rate for the ten years, 1900-1909; the birth-rate was 23·3 per 1,000 of the estimated population, being 0·2 below that for the preceding year, but 0·1 above the average rate for the ten years, 1900-1909; and the death-rate (17·1 per 1,000), was 0·1 below the rate for the preceding year, and 0·6 below the average rate for the ten years, 1900-1909.

TABLE I.—Showing for each of the years 1900–1910 the estimated **Population***; the number of **Marriages, Births,** and **Deaths** registered, and the number of **Emigrants** enumerated, with the rates per 1,000 of the estimated Population represented thereby, and the averages for the ten years, 1900–1909.

| YEARS | * *Estimated* Population in the middle of each year. | Numbers *Registered* | | | Number of Emigrants as returned by the Enumerators. | Rate per 1,000 of Estimated Population. | | | |
|---|---|---|---|---|---|---|---|---|---|
| | | Marriages. | Births | Deaths | | Marriages | Births. | Deaths | Emigrants |
| 1900, .. .. | 4,468,501 | 21,330 | 101,459 | 87,606 | 45,288 | 4·77 | 22·7 | 19·6 | 10·1 |
| 1901, .. .. | 4,445,630 | 22,564 | 100,976 | 79,119 | 39,613 | 5·08 | 22·7 | 17·8 | 8·9 |
| 1902, .. .. | 4,432,274 | 22,949 | 101,863 | 77,676 | 40,190 | 5·18 | 23·0 | 17·5 | 9·1 |
| 1903, .. .. | 4,413,658 | 22,992 | 101,831 | 77,358 | 39,789 | 5·21 | 23·1 | 17·5 | 9·0 |
| 1904, .. .. | 4,402,182 | 22,961 | 103,811 | 79,513 | 36,902 | 5·22 | 23·6 | 18·1 | 8·4 |
| 1905, .. .. | 4,391,565 | 23,078 | 102,832 | 75,071 | 30,676 | 5·26 | 23·4 | 17·1 | 7·0 |
| 1906, .. .. | 4,388,006 | 22,662 | 103,536 | 74,427 | 35,344 | 5·16 | 23·6 | 17·0 | 8·1 |
| 1907, .. .. | 4,377,064 | 22,509 | 101,742 | 77,334 | 39,082 | 5·14 | 23·2 | 17·7 | 8·9 |
| 1908, .. .. | 4,371,455 | 22,734 | 102,039 | 76,891 | 23,295 | 5·20 | 23·3 | 17·6 | 5·3 |
| 1909, .. .. | 4,371,570 | 22,650 | 102,759 | 74,973 | 28,676 | 5·18 | 23·5 | 17·2 | 6·6 |
| Yearly Average, 1900–1909. | 4,406,191 | 22,643 | 102,285 | 77,997 | 35,886 | 5·14 | 23·2 | 17·7 | 8·1 |
| 1910, .. .. | 4,368,599 | 22,112 | 101,963 | 74,894 | 32,457 | 5·06 | 23·3 | 17·1 | 7·4 |

* See page 154.

Printed image digitised by the University of Southampton Library Digitisation Unit

The first Diagram facing the preceding page gives the respective rates per 1,000 of the population represented by the Marriages, Births, and Deaths registered in Ireland in each of the twenty years 1891-1910, and by the number of Emigrants enumerated in each of these years.

The number of Local Registration Officers holding office directly under the Department, or who have entered into bonds with the Registrar-General for the due discharge of their duties is 2,681. The cases of vacancies or appointments which were dealt with during the year 1910, number 529.

The following table shows the number of Searches made and Certificates issued at the General Register Office (exclusive of Searches made and Certificates issued for official purposes, which, in 1910, numbered 847 of the former and 704 of the latter); also the amount received as fees for same, in each year, since the passing of the Acts for the Registration of Births and Deaths and of Roman Catholic Marriages in 1864.

TABLE II.—NUMBER OF SEARCHES made; number of CERTIFICATES issued, and Amount received as FEES for SEARCHES, &c., at the GENERAL REGISTER OFFICE, DUBLIN, during the 47 years 1864--1910.

| YEARS. | Annual Number of Searches in the Registers. | Annual Number of Certificates. | Amount received as Fees for Searches, &c., and paid into His Majesty's Exchequer. | | | YEARS. | Annual Number of Searches in the Registers. | Annual Number of Certificates | Amount received as Fees for Searches, &c., and paid into His Majesty's Exchequer. | | |
|---|---|---|---|---|---|---|---|---|---|---|---|
| | | | £ | s. | d. | | | | £ | s. | d. |
| 1864, ... | 15 | 3 | 1 | 10 | 6 | 1888, ... | 1,778 | 1,404 | 266 | 9 | 0 |
| 1865, ... | 41 | 20 | 4 | 12 | 0 | 1889, ... | 1,986 | 1,561 | 297 | 4 | 6 |
| 1866, ... | 55 | 34 | 7 | 0 | 0 | 1890, ... | 2,448 | 2,042 | 383 | 2 | 9 |
| 1867, ... | 46 | 26 | 5 | 12 | 0 | 1891, ... | 2,815 | 2,297 | 433 | 1 | 6 |
| 1868, ... | 69 | 42 | 9 | 13 | 0 | 1892, .. | 3,209 | 2,534 | 489 | 17 | 0 |
| 1869, .. | 80 | 34 | 8 | 15 | 0 | 1893, .. | 3,559 | 2,733 | 532 | 2 | 2 |
| 1870, .. | 93 | 54 | 11 | 10 | 0 | 1894, ... | 3,492 | 2,678 | 512 | 7 | 0 |
| 1871, .. | 112 | 67 | 14 | 6 | 6 | 1895, ... | 3,482 | 2,618 | 508 | 8 | 0 |
| 1872, .. | 120 | 76 | 15 | 14 | 0 | 1896, . | 4,046 | 3,103 | 596 | 10 | 6 |
| 1873, .. | 100 | 106 | 21 | 14 | 0 | 1897, ... | 3,917 | 2,960 | 572 | 3 | 0 |
| 1874, ... | 166 | 107 | 22 | 6 | 6 | 1898, ... | 4,132 | 3,207 | 613 | 1 | 2 |
| 1875, .. | 244 | 166 | 33 | 15 | 0 | 1899, .. | 4,133 | 3,201 | 616 | 13 | 6 |
| 1876, .. | 270 | 185 | 36 | 16 | 0 | 1900, ... | 4,558 | 3,481 | 672 | 7 | 6 |
| 1877, ... | 312 | 202 | 42 | 14 | 0 | 1901, .. | 4,843 | 3,733 | 718 | 18 | 0 |
| 1878, .. | 391 | 286 | 55 | 15 | 0 | 1902, .. | 4,871 | 3,719 | 716 | 16 | 6 |
| 1879, . | 522 | 399 | 78 | 0 | 0 | 1903, ... | 4,944 | 3,796 | 731 | 12 | 6 |
| 1880, .. | 753 | 596 | 114 | 7 | 0 | 1904, ... | 5,183 | 3,958 | 769 | 19 | 7 |
| 1881, .. | 743 | 583 | 111 | 8 | 6 | 1905, ... | 5,110 | 3,954 | 759 | 8 | 5 |
| 1882, ... | 852 | 688 | 129 | 11 | 0 | 1906, ... | 5,714 | 4,409 | 849 | 6 | 0 |
| 1883, .. | 1,036 | 773 | 149 | 1 | 6 | 1907, ... | 5,877 | 4,544 | 875 | 0 | 2 |
| 1884, .. | 1,254 | 966 | 185 | 3 | 0 | 1908, ... | 5,984 | 4,670 | 894 | 19 | 7 |
| 1885, .. | 1,412 | 1,116 | 212 | 8 | 0 | 1909, ... | 6,220 | 4,761 | 920 | 8 | 0 |
| 1886, ... | 1,527 | 1,173 | 225 | 7 | 4 | 1910 ... | 6,387 | 4,903 | 944 | 18 | 4 |
| 1887, ... | 1,693 | 1,307 | 251 | 7 | 0 | | | | | | |

Offences coming within the scope of the Acts administered by this Department reported during the financial year ended 31st March last, numbered 866. On careful inquiry into the circumstances, prosecutions were ordered to be instituted in 24 cases. In 15 of these the offenders were convicted and punished; two cases were dismissed; and in seven the proceedings were abandoned, the defendants (in most instances) paying the costs of Court and complying with the law.

Amongst the offences dealt with the following are included:—Neglect to register births; neglect to register deaths; neglect to furnish Certificate of Marriage; giving false information when registering births and deaths; neglect to comply with Requisition to correct entry.

A sum of £120 was provided in the estimates to meet legal charges. During the year the total cost of the legal service of the Department was £48 15*s.* 0*d.*, of which sum £22 17*s.* 6*d.* was paid for local professional assistance, and £23 1*s.* 6*d.* for mileage and allowances to the Registrars, the balance of the expenditure being mainly in respect of Court costs.

Printed image digitised by the University of Southampton Library Digitisation Unit

TABLE III.—Showing for each PROVINCE and COUNTY in IRELAND, the respective RATES per 1,000 of the POPULATION,* represented by the MARRIAGES, BIRTHS, and DEATHS registered during the Year 1910.

| PROVINCES AND COUNTIES. | Annual Rate per 1,000 of the Population, represented by | | |
|---|---|---|---|
| | Marriages. | Births | Deaths. |
| IRELAND,... ... | 5·1 | 23·3 | 17·1 |
| PROVINCES. | | | |
| I. LEINSTER, ... | 5·4 | 23·8 | 18·5 |
| II. MUNSTER, ... | 4·5 | 21·8 | 15·4 |
| III. ULSTER, . . .. | 5·5 | 23·6 | 17·6 |
| IV. CONNAUGHT, ... | 3·6 | 21·1 | 14·0 |
| I. LEINSTER. | | | |
| Carlow, ... ... | 4·5 | 20·4 | 16·2 |
| Dublin, ... ... | 6·3 | 19·4 | 16·7 |
| Dublin Co. Borough, | 6 8 | 32·0 | 22·4 |
| Kildare, ... ... | 4·4 | 24·7 | 15·9 |
| Kilkenny, .. ... | 5·0 | 21·0 | 17·3 |
| King's, ... ... | 4·6 | 18·9 | 15·5 |
| Longford, ... ... | 3·2 | 19·2 | 17·1 |
| Louth, ... ... | 4·7 | 21·0 | 17·5 |
| Meath, ... ... | 4·8 | 18·7 | 17·3 |
| Queen's, ... ... | 3·7 | 18 0 | 15·9 |
| Westmeath, ... ... | 4·8 | 19·6 | 15·4 |
| Wexford, ... ... | 4·6 | 22·4 | 18·1 |
| Wicklow, ... ... | 4·2 | 20·3 | 15·9 |
| II. MUNSTER. | | | |
| Clare, ... ... | 3·1 | 18·7 | 13·1 |
| Cork Co. and Co. Borough. | 4·8 | 22·1 | 15 8 |
| Kerry, ... .. | 3·9 | 23·4 | 13·5 |
| Limerick Co. and Co. Borough. | 4 8 | 23·3 | 16·4 |
| Tipperary, North Riding. | 4·4 | 18·6 | 13·4 |
| Tipperary, South Riding. | 4·7 | 21·7 | 17·2 |
| Waterford Co. and Co. Borough. | 4·7 | 21·5 | 17·9 |
| III. ULSTER. | | | |
| Antrim, ... .. | 5·0 | 22·5 | 16·9 |
| Armagh, ... ... | 5·1 | 21·5 | 17·9 |
| Belfast Co. Borough, | 7·3 | 27·9 | 18·5 |
| Cavan, ... ... | 4·5 | 19·0 | 14·7 |
| Donegal, ... .. | 3·7 | 21·7 | 15·0 |
| Down, ... ... | 5·2 | 22·2 | 16·9 |
| Fermanagh, ... .. | 4·3 | 19·7 | 16·5 |
| Londonderry Co. and Co. Borough. | 5·5 | 22·6 | 17·1 |
| Monaghan, ... ... | 4·4 | 20·3 | 17·8 |
| Tyrone, ... .. | 4 6 | 19·9 | 17·8 |
| IV. CONNAUGHT. | | | |
| Galway, ... .. | 3·6 | 21·6 | 14·4 |
| Leitrim, ... ... | 4·0 | 17·9 | 13·9 |
| Mayo, ... ... | 3·4 | 23·4 | 13·2 |
| Roscommon, ... | 3·6 | 18·5 | 13·8 |
| Sligo, ... ... | 3·4 | 20·2 | 15·3 |

## MARRIAGES.

As already stated the total Marriages registered during the year numbered 22,112, representing a rate of 5·06 per 1,000 of the estimated population*; this rate is 0·12 below that for the previous year, and 0·08 below the average for the ten years, 1900-1909.

Of the 22,112 Marriages registered during last year, 15,527 were of Roman Catholics; 3,474 were celebrated according to the rites and ceremonies of the Church of Ireland; 2,214 were in Presbyterian Meeting-houses; 457 in "Registered Buildings" belonging to various religious denominations; 415 by civil contract in the Registrars' offices; 13 were according to the usages of the Society of Friends; and 12 according to the Jewish rites.

The marriages of Roman Catholics represent a rate of 4·79 per 1,000 of the Roman Catholic population estimated to the middle of 1910, or 0·03 under the corresponding average rate for the preceding ten years, and the other Marriages are equivalent to a rate of 5·84 per 1,000 of all persons other than Roman Catholics in the population, this rate being 0·16 under the corresponding average rate for the ten years, 1900–1909.

Of the 3,474 Marriages celebrated according to the rites of the Church of Ireland, there were 41 by special licence, 2,905 by licence, 521 after the publication of banns, and 2 on Registrar's certificate; in 5 instances no information was afforded as to which of these methods was adopted.

* The rates for the total of Ireland and for the county boroughs of Dublin and Belfast and for Londonderry county and county borough are based on the estimated population in the middle of the respective years, those for the provinces for the years 1901–1910, and for the remaining counties for the year 1910 on the population according to the Census of 1901.

Pnnted image digitised by the University of Southampton Library Digitisation Unit

TABLE IV.—**Marriages** registered in Ireland in 1910, and in each of the previous ten years, according to the **modes of celebration**, with the rate per 1,000 of the population represented :—

| Years. | Marriages registered under 7 & 8 Vic., cap. 81 | | | | | | | Roman Catholic Marriages | Total Marriages Registered. | Rate per 1,000 of estimated corresponding Population represented by | | |
|---|---|---|---|---|---|---|---|---|---|---|---|---|
| | According to the Rites of the Church of Ireland. | In Registered Presbyterian Meeting-houses. | In Registered Buildings. | In the Registrars' Offices. | Society of Friends. | Jews | Total. | | | Marriages under 7 and 8 Vic., cap. 81. | Roman Catholic Marriages. | Total Marriages. |
| 1900, | 3,297 | 2,295 | 549 | 376 | 10 | 8 | 6,535 | 14,795 | 21,330 | 5·67 | 4·46 | 4·77 |
| 1901, | 3,542 | 2,480 | 555 | 368 | 13 | 3 | 6,961 | 15,603 | 22,564 | 6·05 | 4·57 | 5·08 |
| 1902, | 3,633 | 2,441 | 565 | 382 | 5 | 7 | 7,033 | 15,916 | 22,949 | 6·15 | 4·84 | 5·18 |
| 1903, | 3,669 | 2,358 | 499 | 350 | 8 | 13 | 6,897 | 16,095 | 22,992 | 6·06 | 4·91 | 5·21 |
| 1904, | 3,590 | 2,267 | 549 | 375 | 8 | 7 | 6,796 | 16,165 | 22,961 | 5·99 | 4·95 | 5·22 |
| 1905, | 3,678 | 2,361 | 509 | 387 | 5 | 10 | 6,950 | 16,128 | 23,078 | 6·14 | 4·95 | 5·26 |
| 1906, | 3,604 | 2,330 | 485 | 400 | 9 | 16 | 6,844 | 15,818 | 22,662 | 6·05 | 4·86 | 5·16 |
| 1907, | 3,668 | 2,347 | 479 | 422 | 7 | 15 | 6,938 | 15,571 | 22,509 | 6·15 | 4·79 | 5·14 |
| 1908, | 3,474 | 2,306 | 446 | 421 | 5 | 13 | 6,665 | 16,069 | 22,734 | 5·91 | 4·95 | 5·20 |
| 1909, | 3,427 | 2,296 | 462 | 398 | 4 | 6 | 6,593 | 16,057 | 22,650 | 5.85 | 4·95 | 5·18 |
| Average, 1900-1909 | 3,558 | 2,348 | 510 | 388 | 7 | 10 | 6,821 | 15,822 | 22,643 | 6·00 | 4·82 | 5·14 |
| 1910, | 3,474 | 2,214 | 467 | 415 | 13 | 12 | 6,585 | 15,527 | 22,112 | 5·84 | 4·79 | 5·06 |

The number of Licences for Marriages issued by the Registrars during the year 1910 in Registered Buildings and in the Registrars' Offices was 768.

In the following summary the number of Marriage Licences issued by the Licensing Ministers of the several Presbyterian bodies is given.

| Presbytery or Synod. | Number of Licensing Ministers on 31st December, 1910 | Number of Registered Meeting-houses on 31st December, 1910 | Number of Licences issued. |
|---|---|---|---|
| 1. General Assembly of the Presbyterian Church in Ireland, | 158 | 593 | 2,098 |
| 2. Remonstrant Synod of Ulster, ... ... ... | 10 | 20 | 24 |
| 3. Presbytery of Antrim, ... ... ... ... | 6 | 11 | 17 |
| 4. United Presbytery or Synod of Munster, ... ... | 1 | 2 | 2 |
| 5. Presbytery of Ireland (United Free Church of Scotland), ... | 5 | 9 | 15 |
| Total, ... ... ... ... | 180 | 635 | 2,156 |

In Ireland, there being no civil restrictions as to the time or place for celebrating marriages between Roman Catholics, a registration of the churches and chapels of the Roman Catholic Church is not necessary. With reference to other religious bodies, a record is kept of the places of Divine worship in which marriages may be lawfully solemnized otherwise than by special licence. On the 31st December, 1910, there were 1,489 churches and chapels of the Church of Ireland, 635 registered Presbyterian Meeting-houses, and 421 "Registered Buildings" belonging to various religious denominations. These numbers show a decrease of one as regards the Church of Ireland, an increase of 2 in the number of Presbyterian Meeting-houses; and an increase of 2 in the total number of "Registered Buildings" as compared with the previous year.

The number of "Registered Buildings" belonging to the several religious bodies, as revised for the year 1910, is shown in the following list :—

| Denominations. | No of Places of Worship | Denominations | No of Places of Worship. | Denominations. | No of Places of Worship |
|---|---|---|---|---|---|
| Methodists, ... ... | 258 | Salvation Army, ... | 9 | United Original Seceders, | 1 |
| Reformed Presbyterians, ... | 38 | Seceders, ... ... | 8 | "Undenominational," ... | 1 |
| Baptists, ... ... | 32 | Non-Subscribing Unitarians, | 2 | Jews, ... ... ... | 1 |
| Independents, or Congregationalists, ... ... | 28 | "The Catholic Apostolic Church," ... ... | 2 | "Holiness Movement" Church | 1 |
| Christian Brethren ... | 28 | Covenanters, ... ... | 1 | "Presbyterians (Unattached)," | 1 |
| Moravians, or United Brethren, | 9 | Welsh Presbyterians, ... | 1 | Total, ... | 421 |

Of the 22,112 marriages registered, there were 6,006 recorded in the first quarter, 5,438 in the second, 5,444 in the third, and 5,224 in the fourth quarter of the year 1910.

Printed image digitised by the University of Southampton Library Digitisation Unit

From calculations based on the figures given in the Abstract of Marriages, commencing on page 2, it appears that the marriages of bachelors with spinsters constituted 89·8 per cent. of the total; that those of widowers and spinsters were 6·3 per cent.; that the marriages of bachelors and widows were 2·3 per cent.; and that those of widowers and widows formed 1·6 per cent. of the total marriages. Thus of the men married, 7·9 per cent. were widowers, and of the women, 3·9 per cent. were widows; so that, in 12 instances, in every 100 marriages, one or both of the contracting parties had been in the married state before.

TABLE V.—Showing, by QUARTERLY PERIODS, the number of MARRIAGES registered in Ireland in each of the eleven years 1900–1910, and the average number for the ten years 1900–1909, distinguishing the number of Roman Catholic Marriages registered under the 26 & 27 Vic., cap. 90, and of Protestant and other marriages under the 7 & 8 Vic., cap 81.

| YEAR. | MARRIAGES. | | | | | | | | | | | | | | |
|---|---|---|---|---|---|---|---|---|---|---|---|---|---|---|---|
| | Roman Catholic. | | | | | Others. | | | | | Total. | | | | |
| | Quarter ending the last day of | | | | Total | Quarter ending the last day of | | | | Total | Quarter ending the last day of | | | | Total. |
| | Mar. | June. | Sep. | Dec. | | Mar. | June. | Sep. | Dec. | | Mar. | June. | Sep. | Dec. | |
| 1900, | 5,094 | 3,234 | 3,173 | 3,294 | 14,795 | 1,211 | 1,612 | 1,851 | 1,661 | 6,535 | 6,305 | 4,846 | 5,024 | 5,155 | 21,330 |
| 1901, | 5,465 | 3,471 | 3,331 | 3,336 | 15,603 | 1,352 | 1,742 | 2,054 | 1,813 | 6,961 | 6,817 | 5,213 | 5,385 | 5,149 | 22,564 |
| 1902, | 5,263 | 3,744 | 3,506 | 3,403 | 15,816 | 1,530 | 1,633 | 1,920 | 1,950 | 7,033 | 6,793 | 5,377 | 5,426 | 5,353 | 22,949 |
| 1903, | 5,666 | 3,643 | 3,401 | 3,385 | 16,095 | 1,454 | 1,692 | 1,961 | 1,790 | 6,897 | 7,140 | 5,335 | 5,362 | 5,155 | 22,992 |
| 1904, | 5,566 | 3,731 | 3,492 | 3,376 | 16,165 | 1,372 | 1,728 | 1,853 | 1,643 | 6,796 | 6,938 | 5,459 | 5,345 | 5,219 | 22,961 |
| 1905, | 6,163 | 3,193 | 3,261 | 3,491 | 16,126 | 1,372 | 1,754 | 1,985 | 1,839 | 6,950 | 7,535 | 4,947 | 5,266 | 5,330 | 23,078 |
| 1906, | 5,613 | 3,330 | 3,347 | 3,528 | 15,816 | 1,407 | 1,765 | 1,822 | 1,850 | 6,844 | 7,020 | 5,095 | 5,169 | 5,376 | 22,862 |
| 1907, | 4,573 | 3,658 | 3,666 | 3,474 | 15,571 | 1,455 | 1,765 | 1,943 | 1,755 | 6,918 | 6,028 | 5,643 | 5,609 | 5,229 | 22,500 |
| 1908, | 5,879 | 3,191 | 3,594 | 3,405 | 16,069 | 1,344 | 1,665 | 1,635 | 1,901 | 6,665 | 7,223 | 4,676 | 5,429 | 5,206 | 22,734 |
| 1909, | 5,431 | 3,560 | 3,666 | 3,380 | 16,057 | 1,336 | 1,693 | 1,846 | 1,716 | 6,593 | 6,767 | 5,273 | 5,514 | 5,096 | 22,650 |
| Average for ten years, 1900–1909 | 5,473 | 3,496 | 3,446 | 3,405 | 15,822 | 1,363 | 1,709 | 1,807 | 1,622 | 6,821 | 6,836 | 5,207 | 5,363 | 5,227 | 22,643 |
| 1910, | 4,573 | 3,987 | 3,569 | 3,396 | 15,527 | 1,433 | 1,451 | 1,875 | 1,626 | 6,565 | 6,006 | 5,438 | 5,444 | 5,224 | 22,112 |
| Equivalent annual rate per 1,000 living — Average, 1900–1909, | 6·7 | 4·3 | 4·2 | 4·2 | 4·6 | 4·9 | 6·0 | 6·7 | 6·4 | 6·0 | 6·2 | 4·7 | 4·9 | 4·7 | 5·1 |
| 1910 | 5·6 | 4·9 | 4·4 | 4·2 | 4·6 | 5·1 | 5·2 | 6·7 | 6·5 | 5·6 | 5·5 | 5·0 | 5·0 | 4·6 | 5·1 |

It is to be hoped that the custom of not recording the ages of those married in the certificates of marriage will be discontinued, as a complete record of the ages of the persons married would be valuable from many points of view; and it is regrettable that this information is omitted from the records in the great majority of cases. The entry in the column for age in the register of "minor" or "full age," as the case may be, satisfies the requirements of the law in this respect, and up to the year 1908 there appears to have been in Ireland a general and increasing inclination to take advantage of this circumstance—in the year 1865, out of 30,802 marriages registered in Ireland, the ages of both parties were given in 13,910 cases, being equal to 45·2 per cent. of the total marriages in that year, while in the year 1908 such cases fell to 3,454, or only 15·2 per cent. of the total marriages recorded during 1908. In the year 1909 the number of cases in which the information regarding the age of both parties was stated, though bearing unfavourable comparison with the numbers returned in the earlier years of registration, was, however, 1,357 above the number of such cases in 1908, the number for 1909 being 4,811, equivalent to 21·2 per cent. of the total number of marriages registered in Ireland in that year. In the year 1910 the number declined to 4,796, but was 21·7 per cent. of the total number of marriages registered in Ireland during the year. Of those married in England and Wales during the year 1909, 99·24 per cent. of the husbands and 99·17 per cent. of the wives made definite statements of age at time of marriage.

Of 22,112 men married during the year, the number under age was 334, or 1·51 per cent.; and of the women married 1,389, or 6·28 per cent., were minors.

The proportion of husbands who married under age in 1910 was highest in the province of Leinster, namely, 1·94 per cent.; the highest proportion of wives (7·51 per cent.) was in the province of Ulster.

In Ireland it appears that the percentage of persons married who were under age, is very far below the corresponding percentages in England and Scotland.

An estimate of the progress of elementary education may be formed from the signatures made by the contracting parties in the marriage registers or certificates. In



Pnnted image digitised by the University of Southampton Library Digitisation Unit

the year 1910, there were 20,666, or 93·5 per cent., of the husbands, and 21,074, or 95·3 per cent., of the wives, who wrote their names, and the remainder signed by marks, as against 18,525, or 86·8 per cent., of the husbands, and 19,042, or 89·3 per cent., of the wives, in the year 1900; 16,717, or 79·6 per cent., of the husbands, and 16,612, or 79·1 per cent., of the wives, in the year 1890; and 15,033, or 73·8 per cent., of the husbands, and 14,064, or 69·1 per cent., of the wives, in the year 1880.

A considerable improvement is shown when compared with the corresponding results in the first of the preceding ten years, the percentage of men married in 1900 who wrote their names being 86·8 and of women 89·3; and they exhibit a great advance when compared with the percentage for the year 1864, in which year but 61 in every 100 men, and 50 in every 100 women married, wrote their names.

Among men the percentages during the year 1910 for the provinces range from 90 in Connaught to 95 in Munster; and, among women, from 94 in Connaught to 97 in Munster.

In 357 cases both of the persons married signed the register by "mark" and the register was thus signed by either the husband or the wife in 1,770 cases, so that in 2,127 cases, or 9·6 per cent. of the total number of marriages, one or both of the parties attested the signature by "mark"; and in 19,985 marriages or 90·4 per cent., *both* parties wrote their names.

The following table gives for Ireland, and for each of the four provinces, the proportion per cent. of persons married in each of the eleven years 1900-1910, who wrote their names in the registers or certificates; of minors; of widowers; and of widows:—

TABLE VI.—Showing, as regards the **Marriages** in Ireland, and in each of the Four Provinces, during the years 1900–1910, the proportion per cent. of Persons who **signed their names,** of Persons **not of Full Age,** and of **Re-marriages.**

| Provinces, &c. | | Signed their Names in Writing | | Persons not of Full Age | | Re-marriages | |
|---|---|---|---|---|---|---|---|
| | | | | | | Widowers | Widows |
| | | Of 100 Men Married. | Of 100 Women Married | Of 100 Men Married. | Of 100 Women Married. | Of 100 Men Married. | Of 100 Women Married |
| IRELAND. | 1900, | 86·8 | 89·3 | 1·56 | 5·84 | 9·33 | 4·38 |
| | 1901, | 87·6 | 90·2 | 1·53 | 6·83 | 9·55 | 4·60 |
| | 1902, | 88·5 | 90·6 | 1·47 | 6·14 | 9·13 | 4·43 |
| | 1903, | 88·9 | 90·9 | 1·57 | 6·50 | 8·51 | 4·18 |
| | 1904, | 89·6 | 92·0 | 1·48 | 6·32 | 8·72 | 4·21 |
| | 1905, | 90·6 | 92·4 | 1·39 | 5·93 | 9·07 | 4·32 |
| | 1906, | 91·4 | 93·3 | 1·37 | 4·84 | 8·42 | 4·07 |
| | 1907, | 92·0 | 94·0 | 1·44 | 5·22 | 8·97 | 9·97 |
| | 1908, | 92·0 | 94·5 | 1·66 | 6·38 | 8·58 | 4·03 |
| | 1909, | 93·5 | 95·0 | 1·67 | 5·84 | 8·07 | 3·89 |
| | 1910, | 93·5 | 95·3 | 1·51 | 6·28 | 7·92 | 3·93 |
| LEINSTER. | 1900, | 89·3 | 91·7 | 1·79 | 6·88 | 8·73 | 5·33 |
| | 1901, | 88·8 | 91·9 | 1·87 | 8·98 | 9·12 | 5·77 |
| | 1902, | 90·6 | 92·1 | 1·91 | 6·00 | 8·74 | 5·79 |
| | 1903, | 90·7 | 92·4 | 2·02 | 6·96 | 8·28 | 5·26 |
| | 1904, | 91·2 | 93·5 | 1·63 | 6·49 | 8·13 | 5·22 |
| | 1905, | 91·5 | 94·6 | 1·77 | 6·54 | 7·98 | 5·59 |
| | 1906, | 92·2 | 94·3 | 1·71 | 5·32 | 7·50 | 4·68 |
| | 1907, | 93·2 | 94·3 | 1·81 | 5·52 | 7·19 | 4·59 |
| | 1908, | 92·7 | 95·1 | 1·95 | 7·13 | 7·42 | 4·79 |
| | 1909, | 94·7 | 96·6 | 2·24 | 7·80 | 7·01 | 4·40 |
| | 1910, | 94·2 | 95·9 | 1·94 | 7·05 | 7·15 | 4·81 |
| MUNSTER. | 1900, | 89·2 | 92·1 | 0·93 | 5·24 | 8·44 | 3·72 |
| | 1901, | 89·7 | 92·7 | 1·05 | 5·17 | 8·59 | 4·07 |
| | 1902, | 90·7 | 92·4 | 0·92 | 4·97 | 7·57 | 4·07 |
| | 1903, | 91·1 | 93·4 | 0·98 | 5·28 | 7·26 | 3·82 |
| | 1904, | 92·0 | 93·8 | 0·96 | 4·51 | 7·42 | 3·94 |
| | 1905, | 92·0 | 94·3 | 0·65 | 5·80 | 7·32 | 3·40 |
| | 1906, | 93·8 | 96·0 | 0·97 | 3·64 | 7·33 | 3·93 |
| | 1907, | 93·1 | 95·7 | 0·76 | 3·42 | 7·40 | 4·60 |
| | 1908, | 93·8 | 96·0 | 1·11 | 4·56 | 7·58 | 3·44 |
| | 1909, | 95·1 | 96·8 | 1·02 | 4·94 | 6·89 | 3·70 |
| | 1910, | 94·7 | 96·7 | 0·75 | 4·31 | 6·83 | 3·10 |
| ULSTER. | 1900, | 85·5 | 86·3 | 1·98 | 8·22 | 10·29 | 4·94 |
| | 1901, | 87·0 | 88·1 | 1·87 | 8·10 | 10·71 | 4·34 |
| | 1902, | 87·5 | 89·5 | 1·91 | 7·32 | 10·77 | 4·09 |
| | 1903, | 88·0 | 89·0 | 1·87 | 7·37 | 9·56 | 3·92 |
| | 1904, | 88·3 | 89·5 | 1·93 | 7·96 | 10·00 | 4·67 |
| | 1905, | 88·9 | 90·5 | 1·80 | 7·39 | 10·93 | 4·37 |
| | 1906, | 90·7 | 92·7 | 1·63 | 6·89 | 9·48 | 4·02 |
| | 1907, | 91·3 | 93·1 | 1·42 | 6·68 | 9·79 | 3·70 |
| | 1908, | 91·1 | 93·3 | 2·09 | 7·69 | 10·58 | 4·24 |
| | 1909, | 92·6 | 93·6 | 1·94 | 6·37 | 9·29 | 3·92 |
| | 1910, | 93·0 | 94·5 | 1·91 | 7·51 | 9·29 | 3·91 |
| CONNAUGHT. | 1900, | 81·2 | 88·0 | 0·64 | 4·65 | 8·92 | 3·25 |
| | 1901, | 82·4 | 88·5 | 0·43 | 5·20 | 8·33 | 3·75 |
| | 1902, | 82·4 | 88·3 | 0·95 | 4·12 | 7·24 | 3·04 |
| | 1903, | 83·9 | 88·3 | 0·64 | 4·80 | 7·94 | 3·10 |
| | 1904, | 85·3 | 92·2 | 0·63 | 4·19 | 8·31 | 3·00 |
| | 1905, | 89·6 | 91·7 | 0·49 | 3·90 | 8·94 | 2·92 |
| | 1906, | 86·8 | 92·0 | 0·36 | 1·97 | 8·05 | 2·99 |
| | 1907, | 89·0 | 93·1 | 0·42 | 2·62 | 8·38 | 3·30 |
| | 1908, | 89·3 | 93·9 | 0·52 | 3·08 | 8·83 | 2·60 |
| | 1909, | 90·3 | 94·9 | 0·65 | 3·18 | 7·42 | 2·95 |
| | 1910, | 90·4 | 94·0 | 0·44 | 3·61 | 7·05 | 3·35 |

Printed image digitised by the University of Southampton Library Digitisation Unit

The highest provincial marriage rate in 1910 was recorded in the province of Ulster, the rate being 5·5 per 1,000 of the population, according to the Census of 1901. The rate in Leinster was 5·4. The rate for Munster was 4·5 per 1,000, and that for Connaught 3·6 per 1,000.

The highest marriage rate for county, or county borough areas, was 7·3 per 1,000 of the population for the county borough of Belfast, and the lowest was 3·1 per 1,000 for the county of Clare. Between these extremes the highest rates were 6·8 for the county borough of Dublin, 6·3 for the county of Dublin, 5·5 for Londonderry county and county borough, 5·2 for the county of Down, and 5·1 for Armagh county; and the lowest were 3·2 for the county of Longford, 3·4 for each of Mayo and Sligo, and 3·6 for each of Galway and Roscommon.

## BIRTHS.

The births registered numbered 101,963—52,103 boys and 49,860 girls, or 104·5 of the former to every 100 of the latter—the ratio to the estimated population being 1 in 42·8, or 23·3 per 1,000, which is 0·1 above the average rate per 1,000 for the ten years, 1900-1909.

Of the 101,963 children whose births were registered in Ireland during the year 1910, 99,130, or 97·2 per cent., were legitimate, and 2,833, or 2·8 per cent. were illegitimate, the latter being 0·2 above the corresponding average percentage for the preceding ten years. These results bear favourable comparison with the returns for most other countries.

In the year 1910, the number of male children born in wedlock was 50,625, and of female, 48,505, or 104·4 of the former to every 100 of the latter; of the illegitimate children, 1,478 were males, and 1,355 females, being 109·1 boys to 100 girls.

Of the children born in Ulster, 3·7 per cent. were illegitimate; in Leinster, the percentage was 2·8; in Munster, 2·5; and in Connaught, 0·7, as shown in Table VII.

TABLE VII.—The Percentage of **Legitimate** and of **Illegitimate** Births registered in Ireland during the years 1906–1910 by Provinces.

| Provinces. | Proportion per cent. of Legitimate Births. | | | | | Proportion per cent. of Illegitimate Births. | | | | |
|---|---|---|---|---|---|---|---|---|---|---|
| | 1906. | 1907. | 1908. | 1909. | 1910. | 1906 | 1907. | 1908. | 1909. | 1910. |
| IRELAND, .. .. | 97·4 | 97·5 | 97·5 | 97·3 | 97·2 | 2·6 | 2·5 | 2·5 | 2·7 | 2·8 |
| LEINSTER, .. .. | 97·3 | 97·3 | 97·4 | 97·4 | 97·2 | 2·7 | 2·7 | 2·6 | 2·6 | 2·8 |
| MUNSTER, .. .. | 97·8 | 97·9 | 97·9 | 97·5 | 97·5 | 2·2 | 2·1 | 2·1 | 2·5 | 2·5 |
| ULSTER, .. .. | 96·5 | 96·7 | 96·6 | 96·4 | 96·3 | 3·5 | 3·3 | 3·4 | 3·6 | 3·7 |
| CONNAUGHT, .. .. | 99·3 | 99·4 | 99·3 | 99·3 | 99·3 | 0·7 | 0·6 | 0·7 | 0·7 | 0·7 |

The rates represented by the total births registered during the year 1910 in the provinces were—Leinster, 23·8 per 1,000 of the population in 1901; Munster, 21·8; Ulster, 23·6; and Connaught, 21·1.

The highest birth-rates for the county or county borough areas were—32·0 for Dublin county borough; 27·9 for Belfast county borough; 24·7 for county Kildare; 23·4 for each of the counties of Kerry and Mayo; and 23·3 for Limerick county and county borough. The lowest rates were—for Leitrim, 17·9; for Queen's County, 18·0; for Roscommon county, 18·5; for Tipperary, North Riding, 18·6; and for each of the counties of Clare and Meath, 18·7.



Pnnted image digitised by the University of Southampton Library Digitisation Unit

Of the total births, 51·7 per cent. were registered in the first six months of the year (181 days), and 48·3 per cent. in the second six months of the year (184 days).

In the first quarter of the year the total number of births registered was 25,700; in the second, 27,064; in the third, 25,250; and in the fourth, 23,949.

In the following table particulars are supplied concerning Multiple Births in Ireland for a period of 3 years.

MULTIPLE BIRTHS IN IRELAND IN EACH OF THE YEARS 1908--1910.

| Year. | Total Births. | Twin Births. | Triplets. | Quadruplets. | Twin Births—per cent. of | | |
|---|---|---|---|---|---|---|---|
| | | | | | Total Births. | Single Births. | Total Mothers. |
| 1908 | 102,039 | 1,198 | 10 | – | 1·174 | 1·203 | 1·188 |
| 1909 | 102,759 | 1,201 | 17 | – | 1·169 | 1·197 | 1·183 |
| 1910 | 101,963 | 1,128 | 13 | – | 1·106 | 1·132 | 1·119 |

It appears from the above that during the year 1910, there were registered 1,128 twin births, and 13 triplets; and that the twin-births were 1·106 per cent. of the total births, and 1·132 per cent. of the single births, and 1·119 per cent. of the total mothers.

## DEATHS.

The number of deaths registered in Ireland during the year 1910 was 74,894, equivalent to 1 in 58·3, or 17·1 per 1,000 of the population estimated to the middle of the year. The deaths of males amounted to 37,052, and those of females to 37,842, the rate for males being 17·1 per 1,000, and for females 17·2 per 1,000.

The death-rate (17·1) is 0·1 under that for the year 1909, and 0·6 under the average rate for the ten years, 1900—1909.

As in previous years, many of the Registrars have supplied useful notes in their Quarterly Returns relating to the sanitary condition of their respective districts. These notes were published in the Quarterly Reports issued from this Department, and it is desirable that they should receive the careful attention of the various Local Authorities entrusted with the administration of the Public Health Acts.

The recorded death-rates for the four provinces are as follows:—Connaught, 14·0; Munster, 15·4; Ulster, 17·6; and Leinster, 18·5 per 1,000 of the population, according to the Census of 1901.

The counties having the lowest mortality rates per 1,000 of the population were:—county Clare, 13·1; county Mayo, 13·2; Tipperary, N.R., 13·4; county Kerry, 13·5; county Roscommon, 13·8; and county Leitrim, 13·9.

The highest rates are as follows:—Dublin county borough, 22·4; Belfast county borough, 18·5; Wexford county, 18·1; each of Waterford county and county borough and Armagh county, 17·9; and each of the counties of Monaghan and Tyrone, 17·8.

As observed in prior reports, the number of deaths registered in the first half of the year generally exceeds the number registered in the second half, the deaths registered in the six months of 1910, January to June inclusive, constituting 55·7 per cent. of the total for the year, and those in the remaining six months 44·3 per cent.

The deaths registered in each quarter are represented by the following annual rates:—First quarter, 19·4 per 1,000 of the population; second, 18·8; third, 14·2; and fourth, 16·2. The rate for the first quarter is 1·9 below, the second 0·2 above, the third 0·3 below, and the fourth 0·2 below the average rate for the corresponding quarter in the ten years, 1900-1909.

Pnnted image digitised by the University of Southampton Library Digitisation Unit

Pnnted image digitised by the University of Southampton Library Digitisation Unit

**DIAGRAM No. 2.—Mortality from Twenty-Two of the Principal Causes of Death in Ireland, in the year 1910.**

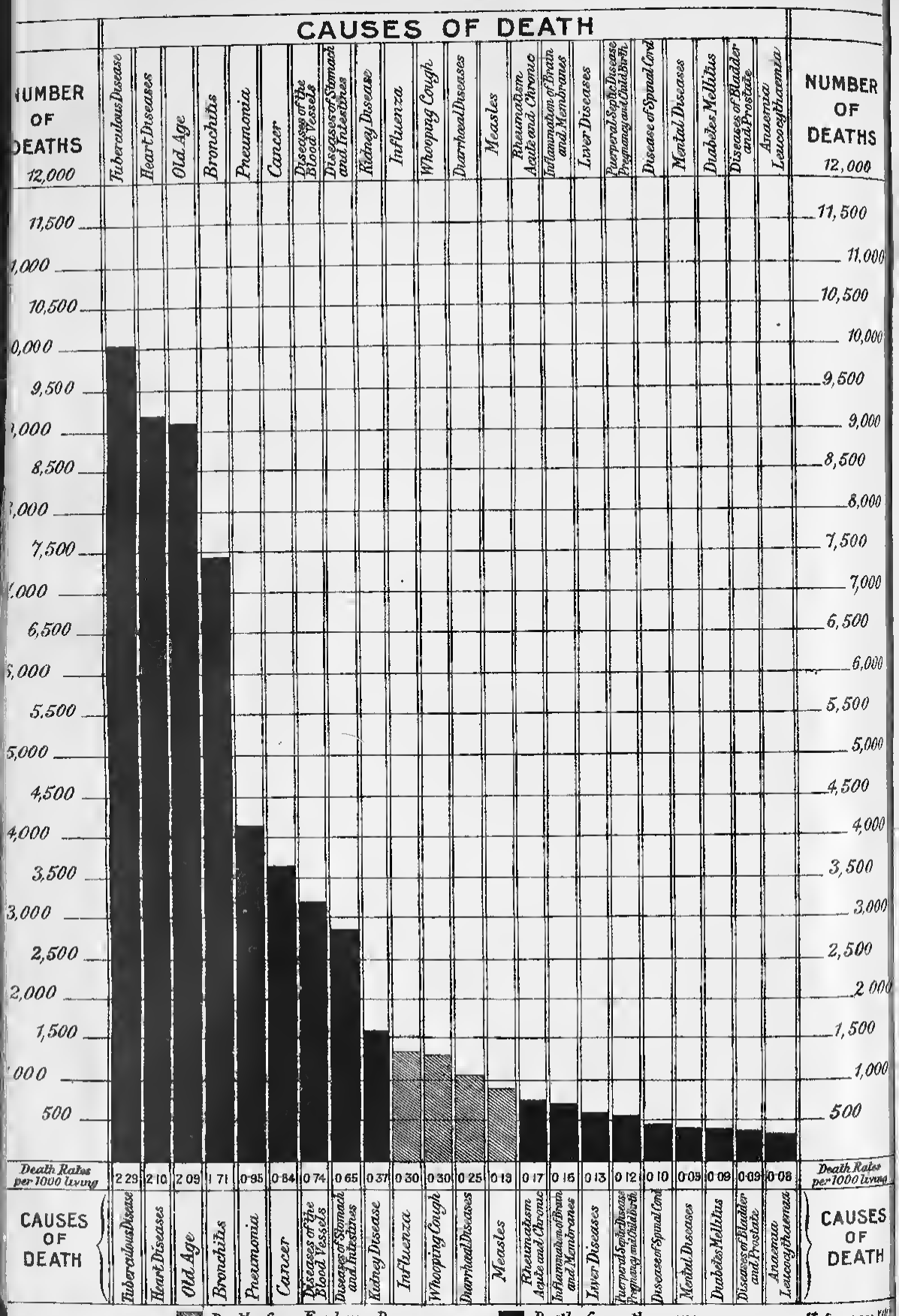


(To face page XIII)

Digitised by the University of Southampton Library Digitisation Unit

*Of the* 74,894 *deaths registered during the year, as will be observed from the table on pp.* 144–153, 3,494 *took place in Infirmaries and General and Special Hospitals;* 1,537 *in Public Lunatic Asylums;* 10,407 *in Workhouses and Workhouse Hospitals; and* 59,456 *were of persons who died "At their Own Homes, &c."*

The number of deaths in "Infirmaries and General and Special Hospitals" is equivalent to 4·7 per cent. of the total deaths registered in Ireland, the percentages for the four provinces varying from 0·6 in Connaught to 9·4 in Leinster. Of the deaths registered, 13·9 per cent. occurred in Workhouses or Workhouse Hospitals, the respective percentages of these deaths for the provinces being—Leinster, 16·8; Munster, 18·6; Ulster, 10·2; and Connaught, 10·1.

TABLE VIII.—Showing by QUARTERLY PERIODS, the number of BIRTHS and DEATHS registered in Ireland in each of the eleven years, 1900–1910, and the average number for the ten years, 1900–1909.

| YEARS | BIRTHS. | | | | | DEATHS. | | | | |
|---|---|---|---|---|---|---|---|---|---|---|
| | Quarter ending the last day of | | | | Total. | Quarter ending the last day of | | | | Total. |
| | March. | June. | Sept. | Dec. | | March. | June. | Sept. | Dec. | |
| 1900, . .. | 26,373 | 27,058 | 24,983 | 23,045 | 101,459 | 31,202 | 22,045 | 16,161 | 18,198 | 87,606 |
| 1901, .. .. | 25,940 | 26,166 | 25,142 | 23,728 | 100,976 | 23,265 | 21,468 | 16,754 | 17,632 | 79,119 |
| 1902, .. .. | 25,838 | 26,604 | 25,173 | 24,248 | 101,863 | 21,647 | 20,492 | 16,157 | 19,380 | 77,676 |
| 1903, .. .. | 25,763 | 26,634 | 25,017 | 24,417 | 101,831 | 23,040 | 20,263 | 15,835 | 18,220 | 77,358 |
| 1904, . . | 26,721 | 26,916 | 25,668 | 24,506 | 103,811 | 24,344 | 20,740 | 16,296 | 18,133 | 79,513 |
| 1905, .. .. | 25,726 | 26,843 | 25,912 | 24,351 | 102,832 | 21,843 | 19,606 | 15,897 | 17,725 | 75,071 |
| 1906, .. . | 26,456 | 27,086 | 25,440 | 24,554 | 103,536 | 20,696 | 19,708 | 15,798 | 18,225 | 74,427 |
| 1907, .. .. | 26,122 | 26,624 | 24,930 | 24,066 | 101,742 | 23,362 | 20,341 | 15,530 | 18,101 | 77,334 |
| 1908, .. .. | 26,193 | 26,552 | 25,490 | 23,804 | 102,039 | 23,367 | 19,983 | 16,222 | 17,319 | 76,891 |
| 1909, .. .. | 25,774 | 26,950 | 25,361 | 24,694 | 102,759 | 21,975 | 19,776 | 15,204 | 18,018 | 74,973 |
| Average for ten years, 1900–1909. | 26,091 | 26,741 | 25,312 | 24,141 | 102,285 | 23,474 | 20,442 | 15,986 | 18,095 | 77,997 |
| 1910, .. .. | 25,700 | 27,064 | 25,250 | 23,949 | 101,963 | 21,226 | 20,518 | 15,465 | 17,685 | 74,894 |
| Equivalent annual rate per 1,000 living.— | | | | | | | | | | |
| Average, 1900–1909, | 23·7 | 24·3 | 23·0 | 21·9 | 23·2 | 21·3 | 18·6 | 14·5 | 16·4 | 17·7 |
| 1910, .. .. | 23·5 | 24·8 | 23·1 | 21·9 | 23·3 | 19·4 | 18·8 | 14·2 | 16·2 | 17·1 |

## CAUSES OF DEATH.

The following remarks on the causes of the deaths registered in Ireland in the year 1910 are based on the abstracts of diseases which commence at page 120 of this report. I have prepared the following summary which shows the outstanding facts of Irish mortality in comparison with those of the year 1909, and with the averages for the decennial period 1900–1909.

Pnnted image digitised by the University of Southampton Library Digitisation Unit

STATEMENT showing the number of deaths from the undermentioned causes registered in Ireland during each of the years 1909 and 1910, with the annual average number for the ten years, 1900-1909.

| CAUSES | Number of Deaths Registered | | | CAUSES | Number of Deaths Registered | | |
|---|---|---|---|---|---|---|---|
| | Years | | Average 10 years 1900-1909. | | Years. | | Average 10 years, 1900-1909. |
| | 1910. | 1909 | | | 1910. | 1909 | |
| Small-pox, | - | - | 7 | Pneumonia (all forms), | 4,169 | 4,310 | 3,820 |
| Measles, | 853 | 443 | 646 | All Forms of Tuberculous Disease | 10,016 | 10,594 | 11,911 |
| Scarlet Fever, | 173 | 129 | 167 | Malignant Diseases, | 3,664 | 3,502 | 3,150 |
| Typhus, | 62 | 43 | 74 | Diseases of Nervous System, | 3,685 | 3,808 | 4,319 |
| Influenza, | 1,332 | 1,303 | 1,707 | „ Heart, | 9,194 | 9,052 | 11,415 |
| Whooping-cough, | 1,297 | 1,175 | 987 | „ Blood Vessels, | 3,232 | 3,232 | |
| Diphtheria, | 342 | 395 | 355 | Bronchitis, | 7,455 | 7,635 | 8,001 |
| Enteric Fever, | 278 | 305 | 506 | Diseases of Digestive System, | 3,606 | 3,777 | 3,917 |
| Diarrhœal Diseases, | 1,081 | 1,002 | 1,327 | „ Urinary System, | 2,085 | 2,083 | 1,916 |
| Cerebro-spinal Fever, | 14 | 46 | 125 | „ Pregnancy and Child-birth. | 351 | 339 | 367 |
| Puerperal Septic Diseases, | 191 | 222 | 217 | Violent Deaths, | 1,879 | 1,858 | 1,876 |

The figures for tuberculosis show a decline of 578 in the year 1910, as compared with the year 1909, and a decrease of 1,895 when compared with the average for the ten years, 1900–1909. This important feature of Irish mortality statistics will be noticed fully in the section upon tuberculous disease. It is a subject of the greatest importance to all Irish people, and the decline of the tuberculosis death-rate will be a source of special satisfaction and gratification to Your Excellency and to the Countess of Aberdeen, as well as to all to whom the health and welfare of their country is a matter of concern.

It also appears there was an increase of 410 deaths from measles when compared with 1909; of 44 deaths from scarlet fever, of 20 deaths from typhus, of 29 deaths from influenza, of 122 deaths from whooping-cough, of 79 deaths from diarrhœal diseases, of 162 deaths from malignant disease, and of 12 deaths from diseases of pregnancy and child-birth.

On the other hand, there was a decrease of 53 deaths from diphtheria, of 27 deaths from enteric fever, of 32 from cerebro-spinal fever, of 141 from pneumonia (all forms), of 180 from bronchitis, and of 31 from puerperal septic diseases.

In addition to the abstracts and the tables which appear in this Report, I have introduced 6 diagrams, as follows, in order to simplify the examination of the more important matters connected with the Vital Statistics of Ireland :—

DIAGRAM No. 1.—Showing the respective rates per 1,000 of the population represented by the Marriages, Births, and Deaths registered in Ireland in each of the twenty years, 1891–1910, and by the number of Emigrants enumerated in the same years, . . . . *Facing* Page v.

„ „ 2.—Showing the comparative Mortality from twenty-two of the principal causes of Death in Ireland in 1910, „ xiii.

„ „ 3.—Showing the death-rate from Tuberculosis in Ireland, as compared with England and Scotland, during each of the forty-seven years, 1864–1910, . . „ xxvi.

„ „ 4.—Showing for Ireland, by Sexes, the death-rate from all forms of Tuberculous Disease and from Tuberculous Phthisis (*Phthisis*) during each of the 47 years, 1864–1910, . . . . . „ xxviii.

„ „ 5.—Showing the proportion of deaths of males and females registered in Ireland from Tuberculous Disease at each age-period per 1,000 living at those ages in 1910, „ xxx.

„ „ 6.—Showing the death-rate from Cancer in Ireland, as compared with England and Scotland during each of the forty-seven years, 1864–1910, . . . „ xxxii.

## GENERAL DISEASES.

*Small-pox.*—Since the year 1907, there has been no record of mortality from small-pox in Ireland, in which year one death was registered in the whole of Ireland from this disease.

Printed image digitised by the University of Southampton Library Digitisation Unit

The following table gives the number of deaths from small-pox, and the number of primary vaccinations reported by the Registrars in their quarterly returns for each of the years 1882–1910.

| Year. | Number of Deaths registered from Small-pox. | Number of successful Primary Vaccinations in each year. | Year. | Number of Deaths registered from Small-pox. | Number of successful Primary Vaccinations in each year. | Year. | Number of Deaths registered from Small-pox. | Number of successful Primary Vaccinations in each year. |
|---|---|---|---|---|---|---|---|---|
| 1882 | 129 | 107,613 | 1892 | – | 89,527 | 1902 | 1 | 94,303 |
| 1883 | 16 | 106,961 | 1893 | 1 | 88,695 | 1903 | 40 | 95,955 |
| 1884 | 1 | 105,021 | 1894 | 72 | 107,204 | 1904 | 16 | 91,976 |
| 1885 | 4 | 102,680 | 1895 | 146 | 92,227 | 1905 | 5 | 89,394 |
| 1886 | 2 | 97,137 | 1896 | 4 | 88,817 | 1906 | – | 90,171 |
| 1887 | 14 | 96,866 | 1897 | 3 | 89,732 | 1907 | 1 | 89,207 |
| 1888 | 3 | 93,520 | 1898 | – | 87,169 | 1908 | – | 88,576 |
| 1889 | – | 92,621 | 1899 | 1 | 84,937 | 1909 | – | 86,799 |
| 1890 | – | 93,368 | 1900 | 1 | 91,150 | 1910 | – | 88,698 |
| 1891 | 7 | 92,267 | 1901 | 2 | 88,520 | | | |

The foregoing summary shows that not one death from small-pox has been registered in Ireland during the 3 years ending with 1910. The last death from small-pox was in 1907.

The following table gives particulars regarding the Vaccination of the Children whose Births were registered in Ireland during each of the years 1904-1909, with their percentage to the total Births registered during each year :—

| Years. | Successful Vaccinations (Form A, First Schedule). | | Vaccinations Postponed (Form B, first Schedule). | | Insusceptible of Vaccine Disease (Schedule D) | | | | Died before Vaccination. | | Unaccounted for, owing to removal from District or otherwise. | | Defaulters who have not been granted an extension of time under Form B, First Schedule. | | Total Births Registered. | |
|---|---|---|---|---|---|---|---|---|---|---|---|---|---|---|---|---|
| | | | | | On the ground of constitutional insusceptibility of the Vaccine Disease. | | In respect of the children having already had Small-pox | | | | | | | | | |
| | Number. | Per-centage | Number. | Per-centage | Number. | Per-centage | Number | Per-centage | Number. | Per-centage. | Number | Per-centage. | Number. | Per-centage. | Number. | Per-centage. |
| 1904 | 84,068 | 81·0 | 2,184 | 2·1 | 118 | 0·1 | 2 | 0·0 | 7,105 | 6·9 | 3,774 | 3·6 | 6,500 | 6·3 | 103,811 | 100·0 |
| 1905 | 84,326 | 82·0 | 2,505 | 2·4 | 90 | 0·1 | | .. | 6,624 | 6·5 | 3,625 | 3·5 | 5,662 | 5·5 | 102,832 | 100·0 |
| 1906 | 83,223 | 80·4 | 2,555 | 2·5 | 121 | 0·1 | | . | 6,955 | 6·7 | 4,229 | 4·1 | 5,453 | 5·2 | 103,536 | 100·0 |
| 1907 | 81,841 | 80·4 | 2,360 | 2·3 | 88 | 0·1 | . | | 6,656 | 6·6 | 3,567 | 3·5 | 7,230 | 7·1 | 101,742 | 100·0 |
| 1908 | 80,504 | 78·9 | 2,601 | 2·5 | 96 | 0·1 | | . | 6,808 | 6·7 | 3,217 | 3·2 | 8,813 | 8·6 | 102,039 | 100·0 |
| 1909 | 80,455 | 78·3 | 2,715 | 2·6 | 118 | 0·1 | | . | 6,651 | 6·5 | 3,884 | 3·8 | 8,936 | 8·7 | 102,759 | 100·0 |

From this it appears that the successful vaccinations, which were 81 per cent. of the births registered in 1904, rose to 82 per cent. for 1905, declined to 80·4 per cent. for each of the years, 1906 and 1907, to 78·9 per cent. for the year 1908, and for the year 1909 further declined to 78·3 per cent.

The following observations are important in the event of a death from small-pox coming under the notice of a medical practitioner, and the latter is requested to specify the condition of the patient in relation to vaccination under one or other of the following heads of information :—

*If there is no evidence of vaccination; if vaccinated in infancy only—number of scars; if vaccination is performed only after infection by small-pox; if stated to be vaccinated, but no scars visible; and if re-vaccinated, the date of re-vaccination, if possible.*

Of 3 deaths which were attributed to cow-pox, 2 were of infants under one year of age, and one was of a man aged 60 years.

Pnnted image digitised by the University of Southampton Library Digitisation Unit

The following TABLE (IX.) shows (1) the Number of Deaths from All Causes, and from with the Average Annual Number for the ten years, 1900-1909; and (2) the respective

NOTE.—In this Table the figures for the years 1902-10
The figures for the years 1900 and 1901 have been

| YEAR | Total Number of Deaths. | CAUSES OF DEATH — A.—GENERAL DISEASES | | | | | | | | | | | | | | |
|---|---|---|---|---|---|---|---|---|---|---|---|---|---|---|---|---|
| | | Small-pox. | Measles. | Scarlet Fever. | Typhus. | Influenza | Whooping-cough. | Diphtheria. | *Pyrexia** (origin uncertain) | Enteric Fever | Diarrhœal Diseases. | Puerperal Septic Diseases | Pneumonia (all forms). | Tuberculous Phthisis (*Phthisis*). | Tuberculous Meningitis. | Tuberculous Peritonitis and *Tabes Mesenterica* |
| **(1.) NUMBER** | | | | | | | | | | | | | | | | |
| 1900, .. | 87,609 | 1 | 640 | 245 | 128 | 4,977 | 989 | 662 | 76 | 769 | 1,772 | 236 | 3,624 | 10,079 | 749 | 1,026 |
| 1901, . | 79,119 | 2 | 499 | 205 | 92 | 1,681 | 1,123 | 376 | 60 | 629 | 1,692 | 230 | 3,566 | 9,549 | 661 | 1,027 |
| 1902, .. | 77,679 | 1 | 1,076 | 166 | 63 | 1,256 | 1,002 | 421 | 62 | 813 | 1,130 | 220 | 3,609 | 9,400 | 647 | 915 |
| 1903, .. | 77,356 | 40 | 689 | 210 | 77 | 1,556 | 1,062 | 375 | 46 | 460 | 1,095 | 263 | 3,496 | 9,559 | 748 | 529 |
| 1904, . | 70,516 | 16 | 522 | 204 | 53 | 1,184 | 1,551 | 317 | 46 | 466 | 1,316 | 219 | 3,755 | 9,833 | 740 | 513 |
| 1905, .. | 75,071 | 5 | 809 | 170 | 68 | 1,219 | 581 | 305 | 43 | 502 | 1,316 | 227 | 3,624 | 9,216 | 710 | 437 |
| 1906, .. | 74,427 | – | 388 | 149 | 86 | 976 | 629 | 349 | 30 | 394 | 1,075 | 234 | 3,796 | 6,933 | 797 | 490 |
| 1907, . | 77,334 | 1 | 564 | 99 | 59 | 1,720 | 609 | 283 | 26 | 362 | 1,067 | 163 | 4,102 | 8,626 | 666 | 441 |
| 1908, . | 76,891 | – | 656 | 72 | 59 | 1,796 | 945 | 372 | 19 | 338 | 1,199 | 189 | 4,115 | 6,511 | 626 | 481 |
| 1909, .. | 74,973 | – | 443 | 129 | 43 | 1,303 | 1,175 | 399 | 22 | 305 | 1,002 | 222 | 4,310 | 8,051 | 726 | 401 |
| Average—ten years 1900-1909, | 77,607 | 7 | 646 | 167 | 74 | 1,707 | 987 | 355 | 45 | 506 | 1,327 | 217 | 3,820 | 9,196 | 747 | 594 |
| 1910, .. | 74,894 | – | 853 | 176 | 63 | 1,332 | 1,297 | 342 | 16 | 276 | 1,061 | 191 | 4,169 | 7,527 | 701 | 386 |
| **(2.) RATES PER 100,000 OF** | | | | | | | | | | | | | | | | |
| 1900, .. | 1960·5 | 0·0 | 14·3 | 5·3 | 2·9 | 104·7 | 15·4 | 6·1 | 1·8 | 17·2 | 39·7 | 5·3 | 85·6 | 225·5 | 16·8 | 22·9 |
| 1901, .. | 1779·7 | 0·0 | 10·3 | 4·0 | 2·1 | 31·1 | 25·3 | 8·5 | 1·9 | 18·6 | 38·1 | 5·2 | 80·2 | 214·6 | 14·9 | 23·1 |
| 1902, .. | 1752·5 | 0·0 | 24·3 | 4·2 | 1·9 | 28·4 | 22·9 | 9·5 | 1·2 | 13·8 | 25·5 | 9·0 | 81·3 | 212·1 | 14·6 | 13·9 |
| 1903, .. | 1752·7 | 0·9 | 15·5 | 4·8 | 1·6 | 35·2 | 24·1 | 6·5 | 1·0 | 10·9 | 24·6 | 9·3 | 79·2 | 216·6 | 16·9 | 12·0 |
| 1904, .. | 1806·2 | 0·4 | 11·9 | 4·6 | 1·2 | 29·6 | 35·2 | 7·2 | 1·1 | 10·9 | 29·9 | 4·9 | 85·3 | 223·4 | 16·6 | 11·7 |
| 1905, .. | 1709·4 | 0·1 | 18·4 | 3·9 | 1·5 | 27·8 | 13·2 | 6·9 | 1·0 | 11·4 | 30·0 | 5·2 | 82·5 | 209·9 | 16·2 | 10·0 |
| 1906, .. | 1696·1 | – | 6·6 | 3·4 | 2·0 | 22·6 | 21·2 | 8·0 | 0·7 | 9·0 | 36·2 | 5·3 | 86·5 | 203·6 | 16·2 | 10·9 |
| 1907, .. | 1766·6 | 0·0 | 13·3 | 2·3 | 1·3 | 39·3 | 18·5 | 6·5 | 0·6 | 8·3 | 24·4 | 3·7 | 93·7 | 201·7 | 19·8 | 10·1 |
| 1908, .. | 1758·9 | – | 19·6 | 1·7 | 1·4 | 41·1 | 21·0 | 8·9 | 0·4 | 7·7 | 27·4 | 4·3 | 94·2 | 194·7 | 18·9 | 11·0 |
| 1909, .. | 1715·0 | – | 10·1 | 2·9 | 1·0 | 29·8 | 26·9 | 9·0 | 0·5 | 7·0 | 22·9 | 5·1 | 98·6 | 184·2 | 16·7 | 9·2 |
| Average—ten years 1900-1909 | 1769·6 | 0·1 | 14·7 | 3·8 | 1·7 | 38·7 | 22·4 | 8·1 | 1·0 | 11·4 | 30·1 | 4·9 | 86·7 | 208·7 | 17·0 | 13·5 |
| 1910, .. | 1714·4 | – | 19·5 | 4·0 | 1·4 | 30·9 | 29·7 | 7·8 | 0·4 | 6·4 | 24·7 | 4·4 | 95·4 | 172·3 | 16·1 | 8·8 |

*Formerly described as "Simple Continued Fever."

Printed image digitised by the University of Southampton Library Digitisation Unit

each of the Principal Causes registered in Ireland during each of the eleven years, 1900-1910,

Rates per 100,000 of the estimated Population represented by those numbers.

are in accordance with the Official Nomenclature of Diseases adjusted as far as possible.

CAUSES OF DEATH.

of Deaths.

| Other Forms of Tuberculosis, Scrofula | Carcinoma, Sarcoma, Cancer, Malignant Disease | Other General Diseases | B.—Diseases of Particular Organs. Diseases of Nervous System | Heart | Blood Vessels | Respiratory System (exclusive of Pneumonia) | Digestive System | Urinary System | Pregnancy and Childbirth | Other Diseases of Particular Organs | C. Other Specified Diseases | D. Causes Ill-defined or not Specified | E.—Violent Deaths. Accidental | Homicidal | Suicidal | Execution | Year. |
|---|---|---|---|---|---|---|---|---|---|---|---|---|---|---|---|---|---|
| 1,008 | 2,717 | 3,036 | 4,705 | 10,011 | | 11,335 | 3,651 | 1,687 | 414 | 578 | – | 21,178 | 1,817 | 73 | 119 | 1 | 1900 |
| 1,098 | 2,893 | 2,933 | 4,538 | 10,660 | | 9,904 | 4,083 | 1,818 | 394 | 645 | – | 17,259 | 1,786 | 40 | 127 | 2 | 1901 |
| 1,175 | 2,861 | 3,339 | 4,824 | 7,701 | 3,141 | 10,038 | 4,001 | 1,789 | 415 | 583 | – | 15,315 | 1,597 | 40 | 145 | 3 | 1902 |
| 1,344 | 3,048 | 3,828 | 4,467 | 8,132 | 3,248 | 9,451 | 3,964 | 1,807 | 340 | 540 | – | 15,370 | 1,633 | 47 | 144 | 2 | 1903 |
| 1,609 | 3,055 | 3,578 | 4,543 | 8,272 | 3,262 | 9,886 | 4,088 | 1,822 | 387 | 556 | – | 15,959 | 1,675 | 51 | 150 | 4 | 1904 |
| 1,518 | 3,291 | 3,431 | 4,801 | 8,170 | 3,092 | 9,012 | 4,002 | 1,944 | 346 | 512 | 1 | 14,428 | 1,589 | 42 | 157 | 1 | 1905 |
| 1,580 | 3,481 | 3,411 | 4,170 | 8,321 | 3,186 | 8,983 | 3,886 | 1,955 | 373 | 514 | – | 13,808 | 1,685 | 43 | 147 | – | 1906 |
| 1,544 | 3,338 | 4,247 | 4,161 | 9,157 | 3,251 | 9,247 | 3,803 | 2,069 | 342 | 573 | – | 14,299 | 1,690 | 38 | 148 | – | 1907 |
| 1,475 | 3,314 | 3,734 | 4,051 | 9,020 | 3,246 | 9,179 | 3,936 | 2,083 | 341 | 576 | – | 14,235 | 1,720 | 48 | 147 | 1 | 1908 |
| 1,414 | 3,502 | 3,558 | 3,909 | 9,052 | 3,232 | 9,029 | 3,777 | 2,083 | 339 | 589 | – | 14,223 | 1,683 | 49 | 146 | 1 | 1909 |
| 1,374 | 3,150 | 3,490 | 4,319 | 11,415 | | 9,546 | 3,917 | 1,916 | 367 | 565 | – | 15,667 | 1,684 | 48 | 143 | 1 | Average 1900–1909. |
| 1,402 | 3,684 | 3,690 | 3,685 | 9,194 | 3,232 | 8,771 | 3,606 | 2,095 | 351 | 552 | 1 | 14,373 | 1,670 | 51 | 157 | 1 | 1910 |

the Estimated Population.

| Other Forms of Tuberculosis, Scrofula | Carcinoma, Sarcoma, Cancer, Malignant Disease | Other General Diseases | Nervous System | Heart | Blood Vessels | Respiratory System | Digestive System | Urinary System | Pregnancy and Childbirth | Other Diseases of Particular Organs | C. Other Specified Diseases | D. Causes Ill-defined or not Specified | Accidental | Homicidal | Suicidal | Execution | Year. |
|---|---|---|---|---|---|---|---|---|---|---|---|---|---|---|---|---|---|
| 22·8 | 60·8 | 67·9 | 105·3 | 224·0 | | 253·9 | 81·7 | 37·7 | 9·3 | 12·8 | – | 473·9 | 40·7 | 1·6 | 2·6 | 0·0 | 1900 |
| 24·7 | 65·1 | 66·0 | 97·9 | 233·8 | | 220·5 | 91·4 | 40·9 | 8·8 | 14·5 | – | 388·2 | 39·7 | 0·9 | 2·8 | 0·0 | 1901 |
| 26·5 | 64·5 | 75·3 | 104·8 | 173·7 | 70·9 | 226·5 | 90·3 | 40·3 | 9·4 | 13·2 | – | 350·0 | 38·0 | 0·9 | 3·3 | 0·1 | 1902 |
| 30·5 | 69·1 | 82·2 | 101·2 | 184·2 | 73·9 | 214·1 | 89·8 | 40·9 | 7·7 | 12·2 | – | 348·2 | 37·1 | 1·1 | 3·3 | 0·0 | 1903 |
| 36·5 | 69·4 | 81·3 | 103·3 | 187·9 | 74·1 | 220·0 | 92·8 | 43·7 | 8·3 | 12·6 | – | 362·5 | 38·0 | 1·2 | 3·4 | 0·1 | 1904 |
| 34·6 | 74·9 | 78·1 | 97·9 | 186·0 | 70·4 | 205·2 | 91·1 | 44·5 | 7·9 | 11·7 | 0·0 | 328·5 | 36·2 | 1·0 | 3·6 | 0·0 | 1905 |
| 35·5 | 79·3 | 77·7 | 95·0 | 189·6 | 72·9 | 197·9 | 88·8 | 44·5 | 8·5 | 11·7 | – | 314·7 | 38·4 | 1·0 | 3·3 | – | 1906 |
| 35·3 | 78·2 | 97·0 | 95·5 | 209·2 | 74·3 | 211·2 | 86·8 | 47·2 | 7·8 | 13·1 | – | 329·7 | 38·6 | 0·8 | 3·4 | – | 1907 |
| 33·7 | 75·8 | 85·4 | 92·7 | 206·3 | 74·2 | 210·0 | 90·0 | 47·7 | 7·8 | 13·2 | – | 325·6 | 39·4 | 1·1 | 3·4 | 0·0 | 1908 |
| 32·4 | 80·1 | 81·4 | 87·1 | 207·1 | 73·9 | 208·5 | 86·4 | 47·7 | 7·8 | 13·0 | – | 325·3 | 38·0 | 1·1 | 3·3 | 0·0 | 1909 |
| 31·2 | 71·5 | 79·2 | 98·0 | 259·2 | | 218·6 | 88·9 | 43·5 | 8·3 | 12·8 | 0·0 | 355·8 | 38·2 | 1·1 | 3·2 | 0·0 | Average 1900–1909. |
| 32·1 | 83·9 | 84·5 | 84·4 | 210·5 | 74·0 | 200·8 | 82·5 | 47·7 | 8·0 | 12·6 | 0·0 | 329·0 | 38·2 | 1·2 | 3·6 | 0·0 | 1910 |



Printed image digitised by the University of Southampton Library Digitisation Unit

TABLE X.—Showing the Number of Deaths from All Causes, and from each of Certain Febrile or Epidemic Diseases registered in the several Provinces of Ireland during each of the ten years, 1901–1910; with the Rates per 100,000 of the Population.*

| Localities, Years, &c. | | Deaths from All Causes. | Small-pox. | Measles. | Scarlet Fever (Scarlatina). | Typhus | Influenza | Whooping Cough | Diphtheria. | *Pyrexia* (origin uncertain) | Enteric Fever | Diarrhœal Diseases. |
|---|---|---|---|---|---|---|---|---|---|---|---|---|
| Provinces No. of Deaths | | | | | | | | | | | | |
| Leinster, | 1901, | 23,052 | – | 63 | 61 | 12 | 496 | 359 | 98 | 20 | 165 | 496 |
| | 1902, | 22,485 | – | 461 | 91 | 14 | 299 | 188 | 159 | 14 | 160 | 360 |
| | 1903, | 22,337 | 39 | 134 | 111 | 9 | 377 | 239 | 115 | 9 | 160 | 239 |
| | 1904, | 22,794 | – | 223 | 77 | 8 | 296 | 431 | 97 | 11 | 127 | 440 |
| | 1905, | 21,091 | 2 | 209 | 51 | 5 | 270 | 174 | 79 | 11 | 111 | 406 |
| | 1906, | 21,316 | – | 107 | 27 | 10 | 229 | 103 | 85 | 9 | 82 | 561 |
| | 1907, | 22,342 | 1 | 187 | 30 | 11 | 451 | 303 | 75 | 8 | 77 | 325 |
| | 1908, | 21,992 | – | 213 | 28 | 13 | 554 | 248 | 85 | 2 | 101 | 418 |
| | 1909, | 21,408 | – | 184 | 35 | 7 | 358 | 310 | 112 | 0 | 111 | 312 |
| | 1910, | 21,336 | – | 40 | 66 | 15 | 393 | 233 | 123 | 3 | 76 | 366 |
| Munster, | 1901, | 17,667 | – | 46 | 86 | 28 | 207 | 193 | 70 | 17 | 92 | 368 |
| | 1902, | 17,712 | – | 136 | 38 | 27 | 227 | 224 | 76 | 16 | 96 | 287 |
| | 1903, | 17,304 | 1 | 137 | 32 | 25 | 246 | 293 | 72 | 8 | 87 | 247 |
| | 1904, | 17,078 | – | 51 | 16 | 17 | 215 | 311 | 43 | 14 | 94 | 256 |
| | 1905, | 17,001 | – | 100 | 10 | 31 | 218 | 144 | 65 | 10 | 100 | 295 |
| | 1906, | 16,320 | – | 17 | 22 | 36 | 177 | 88 | 77 | 6 | 90 | 331 |
| | 1907, | 16,717 | – | 84 | 16 | 19 | 284 | 194 | 56 | 8 | 79 | 270 |
| | 1908, | 17,295 | – | 251 | 19 | 18 | 359 | 96 | 77 | 4 | 70 | 305 |
| | 1909, | 16,725 | – | 91 | 52 | 15 | 151 | 275 | 91 | 6 | 82 | 224 |
| | 1910, | 16,555 | – | 88 | 26 | 21 | 182 | 395 | 62 | 1 | 59 | 290 |
| Ulster, | 1901, | 29,482 | 2 | 385 | 54 | 19 | 438 | 520 | 199 | 42 | 511 | 794 |
| | 1902, | 28,647 | 1 | 475 | 50 | 12 | 536 | 428 | 170 | 16 | 289 | 431 |
| | 1903, | 28,648 | – | 325 | 51 | 16 | 636 | 408 | 148 | 18 | 206 | 561 |
| | 1904, | 29,936 | 13 | 218 | 74 | 14 | 407 | 672 | 132 | 16 | 213 | 561 |
| | 1905, | 28,120 | 3 | 457 | 86 | 9 | 532 | 185 | 129 | 19 | 253 | 580 |
| | 1906, | 28,429 | – | 240 | 87 | 14 | 452 | 604 | 137 | 12 | 198 | 690 |
| | 1907, | 29,924 | – | 284 | 50 | 8 | 744 | 253 | 121 | 8 | 161 | 421 |
| | 1908, | 28,696 | – | 268 | 24 | 14 | 645 | 482 | 185 | 10 | 135 | 423 |
| | 1909, | 27,672 | – | 75 | 38 | 5 | 632 | 450 | 147 | 4 | 67 | 410 |
| | 1910, | 27,934 | – | 710 | 77 | 2 | 557 | 576 | 146 | 9 | 97 | 452 |
| Connaught, | 1901, | 8,918 | – | 16 | 4 | 33 | 240 | 54 | 9 | 7 | 61 | 64 |
| | 1902, | 8,834 | – | 4 | 7 | 30 | 196 | 162 | 16 | 6 | 88 | 52 |
| | 1903, | 9,069 | – | 90 | 16 | 27 | 294 | 122 | 40 | 11 | 27 | 46 |
| | 1904, | 9,705 | 3 | 30 | 37 | 14 | 266 | 137 | 45 | 7 | 32 | 61 |
| | 1905, | 8,850 | – | 43 | 23 | 23 | 199 | 78 | 41 | 3 | 38 | 57 |
| | 1906, | 8,162 | – | 24 | 13 | 26 | 120 | 44 | 50 | 3 | 24 | 63 |
| | 1907, | 8,751 | – | 29 | 3 | 18 | 241 | 56 | 31 | 2 | 45 | 51 |
| | 1908, | 8,908 | – | 109 | 1 | 14 | 240 | 119 | 45 | 3 | 32 | 53 |
| | 1909, | 9,168 | – | 93 | 4 | 16 | 162 | 140 | 45 | 6 | 45 | 56 |
| | 1910, | 9,059 | – | 15 | 4 | 25 | 200 | 92 | 17 | 3 | 46 | 60 |
| Provinces Rate per 100,000 of Population.* | | | | | | | | | | | | |
| Leinster, | 1901, | 1,999·6 | – | 5·5 | 5·3 | 1·0 | 43·0 | 30·9 | 8·5 | 1·7 | 14·3 | 43·0 |
| | 1902, | 1,950·2 | – | 40·0 | 7·9 | 1·2 | 25·9 | 16·3 | 13·6 | 1·2 | 16·5 | 31·2 |
| | 1903, | 1,937·8 | 3·4 | 11·6 | 6·6 | 0·8 | 32·7 | 20·7 | 10·0 | 0·8 | 13·9 | 20·7 |
| | 1904, | 1,977·2 | – | 19·3 | 6·7 | 0·7 | 25·7 | 37·4 | 8·4 | 1·0 | 11·0 | 38·2 |
| | 1905, | 1,829·5 | 0·2 | 18·1 | 4·4 | 0·4 | 23·4 | 15·1 | 6·9 | 1·0 | 9·6 | 35·2 |
| | 1906, | 1,849·0 | – | 6·3 | 2·3 | 0·9 | 19·9 | 16·7 | 7·4 | 0·8 | 7·1 | 51·3 |
| | 1907, | 1,938·0 | 0·1 | 16·2 | 2·6 | 1·0 | 39·1 | 26·3 | 6·6 | 0·7 | 6·7 | 28·2 |
| | 1908, | 1,907·7 | – | 18·5 | 2·4 | 1·1 | 48·1 | 21·5 | 7·4 | 0·2 | 8·8 | 36·3 |
| | 1909, | 1,857·0 | – | 16·0 | 3·0 | 0·6 | 31·1 | 26·9 | 9·7 | 0·5 | 9·6 | 27·1 |
| | 1910, | 1,850·8 | – | 3·5 | 5·7 | 1·3 | 34·1 | 20·2 | 10·7 | 0·3 | 6·6 | 32·0 |
| Munster, | 1901, | 1,641·6 | – | 4·3 | 8·0 | 2·6 | 19·2 | 17·9 | 6·5 | 1·6 | 8·6 | 34·1 |
| | 1902, | 1,645·8 | – | 12·6 | 3·5 | 2·5 | 21·1 | 20·8 | 7·1 | 1·5 | 8·9 | 26·7 |
| | 1903, | 1,607·9 | 0·1 | 12·7 | 3·0 | 2·3 | 22·9 | 27·2 | 6·7 | 0·7 | 8·1 | 23·0 |
| | 1904, | 1,570·5 | – | 4·7 | 1·5 | 1·6 | 20·0 | 28·9 | 4·0 | 1·3 | 8·7 | 23·8 |
| | 1905, | 1,579·7 | – | 9·3 | 0·9 | 2·9 | 20·3 | 13·4 | 6·0 | 0·9 | 9·3 | 27·4 |
| | 1906, | 1,535·0 | – | 1·6 | 2·0 | 3·6 | 16·4 | 8·2 | 7·2 | 0·6 | 8·4 | 30·8 |
| | 1907, | 1,553·4 | – | 7·8 | 1·5 | 1·8 | 26·4 | 18·0 | 5·2 | 0·7 | 7·3 | 25·1 |
| | 1908, | 1,607·1 | – | 23·3 | 1·8 | 1·7 | 33·4 | 8·9 | 7·2 | 0·4 | 6·5 | 28·3 |
| | 1909, | 1,554·1 | – | 8·5 | 4·8 | 1·4 | 14·0 | 25·6 | 8·5 | 0·6 | 7·6 | 20·8 |
| | 1910, | 1,539·2 | – | 8·2 | 2·4 | 2·0 | 16·9 | 36·8 | 5·8 | 0·1 | 5·5 | 18·6 |
| Ulster, | 1901, | 1,862·6 | 0·1 | 21·2 | 3·4 | 1·2 | 27·7 | 32·9 | 12·6 | 2·7 | 32·3 | 48·3 |
| | 1902, | 1,809·9 | 0·1 | 30·0 | 3·2 | 0·8 | 33·9 | 27·0 | 10·7 | 1·0 | 18·3 | 27·2 |
| | 1903, | 1,809·9 | – | 20·5 | 3·2 | 1·0 | 40·2 | 25·8 | 9·4 | 1·1 | 13·0 | 35·4 |
| | 1904, | 1,834·4 | 0·8 | 13·8 | 4·7 | 0·9 | 25·7 | 42·5 | 8·3 | 1·0 | 13·5 | 35·4 |
| | 1905, | 1,777·1 | 0·2 | 28·9 | 5·4 | 0·6 | 33·6 | 11·7 | 7·6 | 1·2 | 16·0 | 35·4 |
| | 1906, | 1,796·1 | – | 15·2 | 5·5 | 0·9 | 28·6 | 38·2 | 8·7 | 0·8 | 12·5 | 43·6 |
| | 1907, | 1,865·3 | – | 17·0 | 3·2 | 0·5 | 47·0 | 16·0 | 7·6 | 0·5 | 10·2 | 26·6 |
| | 1908, | 1,813·0 | – | 18·2 | 1·5 | 0·9 | 40·7 | 30·5 | 10·4 | 0·6 | 8·5 | 26·7 |
| | 1909, | 1,748·3 | – | 4·7 | 2·4 | 0·3 | 39·9 | 28·4 | 9·3 | 0·3 | 4·2 | 25·9 |
| | 1910, | 1,764·8 | – | 44·9 | 4·9 | 0·1 | 35·2 | 36·4 | 8·8 | 0·6 | 6·1 | 28·6 |
| Connaught, | 1901, | 1,378·5 | – | 2·3 | 0·6 | 5·1 | 37·1 | 8·3 | 1·4 | 1·1 | 9·4 | 9·9 |
| | 1902, | 1,365·6 | – | 0·6 | 1·1 | 4·6 | 30·3 | 25·0 | 2·5 | 0·9 | 5·9 | 8·0 |
| | 1903, | 1,401·8 | – | 13·9 | 2·5 | 4·2 | 45·4 | 18·9 | 6·2 | 1·7 | 4·2 | 7·4 |
| | 1904, | 1,500·2 | 0·5 | 4·6 | 5·7 | 2·2 | 41·1 | 21·2 | 7·0 | 1·1 | 4·9 | 9·4 |
| | 1905, | 1,368·0 | – | 6·6 | 3·6 | 3·6 | 30·6 | 12·1 | 6·3 | 0·5 | 5·9 | 8·8 |
| | 1906, | 1,261·6 | – | 3·7 | 2·0 | 4·0 | 18·5 | 6·8 | 7·7 | 0·5 | 3·7 | 9·7 |
| | 1907, | 1,352·7 | – | 4·5 | 0·5 | 2·8 | 37·3 | 9·1 | 4·8 | 0·3 | 7·0 | 7·6 |
| | 1908, | 1,377·0 | – | 16·4 | 0·2 | 2·2 | 37·1 | 18·4 | 7·0 | 0·5 | 4·9 | 8·2 |
| | 1909, | 1,417·2 | – | 14·4 | 0·6 | 2·5 | 25·0 | 21·6 | 7·0 | 0·6 | 7·0 | 8·7 |
| | 1910, | 1,400·3 | – | 2·3 | 0·6 | 3·9 | 30·9 | 14·2 | 2·6 | 0·5 | 7·1 | 9·3 |

The rates for the years 1901–1910 for the Provinces are based on the Census of 1901. See Note (*) on page vii.

Printed image digitised by the University of Southampton Library Digitisation Unit

*Chicken-pox.*—Of 7 deaths resulting from chicken-pox, 4 were deaths of males and 3 of females; all the deaths were those of children under 5 years of age.

*Measles.*—Turning to the abstracts of diseases and causes of death commencing on page 120, it is seen that the number of deaths accounted for by measles was 853; this figure represents an annual death-rate from the disease of 0·20, per 1,000 of the population of Ireland estimated to the middle of the year 1910. Of the total deaths, 434 were of males and 419 were of females. An examination of the ages at death shows that 737 of the total deaths were of children under 5 years of age. In the Abstracts commencing on page 138, the geographical occurrence of mortality from the principal causes or groups of diseases is given; here it may be seen that there were 541 deaths from the disease registered in Belfast union, which sustained a severe epidemic of measles. The following unions in alphabetical order also suffered more or less severely in the same direction:—Bantry, 10 deaths; Castletown, 10 deaths; Clonakilty, 16 deaths; Coleraine. 10 deaths; Dublin, South, 19 deaths; Kenmare, 18 deaths; Londonderry, 21 deaths; Lurgan, 41 deaths; Newtownards, 10 deaths; Omagh, 16 deaths; and Skibbereen 10 deaths.

The following table shows the number of deaths from measles registered in Ireland during each of the forty-seven years, 1864–1910:—

TABLE showing the number of Deaths from Measles registered in Ireland during each of the forty-seven years 1864-1910.

| Year | No of Deaths from Measles | Year | No of Deaths from Measles | Year. | No. of Deaths from Measles |
|---|---|---|---|---|---|
| 1864, .. .. | 630 | 1880, .. .. | 1,025 | 1896, .. .. | 516 |
| 1865, .. .. | 1,036 | 1881, .. .. | 402 | 1897, .. .. | 1,070 |
| 1866, .. .. | 851 | 1882, .. .. | 1,518 | 1898, .. .. | 316 |
| 1867, .. .. | 1,292 | 1883, .. .. | 801 | 1899, .. .. | 1,532 |
| 1868, .. .. | 1,251 | 1884, .. .. | 559 | 1900, .. .. | 640 |
| 1869, .. .. | 948 | 1885, .. .. | 1,323 | 1901, .. .. | 459 |
| 1870, .. .. | 954 | 1886, .. .. | 284 | 1902, .. .. | 1,076 |
| 1871, .. .. | 547 | 1887, .. .. | 1,307 | 1903, .. .. | 686 |
| 1872, .. .. | 1,380 | 1888, .. .. | 1,935 | 1904, .. .. | 522 |
| 1873, .. .. | 1,303 | 1889, .. .. | 574 | 1905, .. .. | 809 |
| 1874, .. .. | 667 | 1890, .. .. | 726 | 1906, .. .. | 388 |
| 1875, .. .. | 898 | 1891, .. .. | 240 | 1907, .. .. | 584 |
| 1876, .. .. | 664 | 1892, .. .. | 1,183 | 1908, .. .. | 858 |
| 1877, .. .. | 1,562 | 1893, .. .. | 1,082 | 1909, .. ... | 443 |
| 1878, .. .. | 2,212 | 1894, .. .. | 1,215 | 1910, .. .. | 853 |
| 1879, .. .. | 860 | 1895, .. .. | 301 | | |

This table shows that there is a high but varying mortality from measles. The year of the period which had the lowest number of deaths (240) was 1891; this was followed by 1,183 deaths in 1892, and the year 1909, a comparatively low year of mortality (443) was followed by the year under review, in which 853 deaths were registered for the whole of Ireland. In this connection it is desirable for sanitarians to carefully consider the question of the limitation of the spread of the not-generally notifiable infective diseases, namely:—measles, whooping-cough, influenza, and infective diarrhœa.

*Scarlet Fever.*—The deaths from scarlet fever as registered in the whole of Ireland (173 in number) exceed the average (167) for the preceding 10 years, and the number (129) registered in the year 1909, and are equal to an annual rate of 0·04 per 1,000 of the estimated population of Ireland. Of the total, 82 were deaths of males, and 91 were deaths of females, and 91 of the total deaths were of children under the age of 5 years.

In the following table the number of deaths from scarlet fever registered in Ireland for each of the years 1864–1910, is given.



Printed image digitised by the University of Southampton Library Digitisation Unit

TABLE showing the number of Deaths from Scarlet Fever registered in Ireland during each of the years 1864–1910.

| YEAR. | No. of Deaths from Scarlet Fever. | YEAR. | No. of Deaths from Scarlet Fever. | YEAR. | No. of Deaths from Scarlet Fever. |
|---|---|---|---|---|---|
| 1864, ... | 2,605 | 1880, ... | 2,443 | 1896, ... | 752 |
| 1865, .. | 3,683 | 1881, ... | 1,344 | 1897, ... | 522 |
| 1866, ... | 3,501 | 1882, ... | 1,230 | 1898, ... | 325 |
| 1867, ... | 2,145 | 1883, ... | 1,765 | 1899, ... | 205 |
| 1868, . | 2,696 | 1884, ... | 1,377 | 1900, .. | 245 |
| 1869, .. | 3,670 | 1885, ... | 1,147 | 1901, ... | 205 |
| 1870, ... | 2,978 | 1886, ... | 850 | 1902, ... | 186 |
| 1871, ... | 2,207 | 1887, ... | 973 | 1903, ... | 210 |
| 1872, ... | 2,459 | 1888, ... | 849 | 1904, ... | 204 |
| 1873, ... | 2,093 | 1889, . | 457 | 1905, ... | 170 |
| 1874, ... | 4,034 | 1890, ... | 319 | 1906, ... | 149 |
| 1875, .. | 3,845 | 1891, | 308 | 1907, ... | 99 |
| 1876, ... | 2,112 | 1892, ... | 419 | 1908, ... | 72 |
| 1877, | 1,117 | 1893, ... | 457 | 1909, .. | 129 |
| 1878, ... | 1,079 | 1894, ... | 599 | 1910, ... | 173 |
| 1879, ... | 1,688 | 1895, ... | 590 | | |

It may be seen in the abstracts that of the total deaths from scarlet fever 42 were registered in the union of Dublin, South.

*Typhus.*—On page xix of my Detailed Annual Report for the year 1907, a table is presented which gives the yearly mortality from typhus in Ireland from the year 1869 up to the year 1907, in which latter year the number of deaths registered from this disease was 56. The highest number of deaths from typhus in any year of the above-mentioned period occurred in 1880, when 934 deaths were registered. The supplemental information regarding the mortality from the disease is given in Table IX. of this Report; this table shows that in 1908, there were 59 deaths, and that in 1909 43 deaths (the lowest figure recorded for Ireland) were registered; in the year under review the figure rose to 63; of these 37 were deaths of males and 26 were deaths of females. Of the total deaths, 53 were of persons aged 20 years or upwards. The 63 deaths were distributed as follows:—in Athy union, 2 deaths; in Ballina, one death; in Belmullet, 2 deaths; in Castlebar, one death; in Cork, one death; in Dromore West, 2 deaths; in Dublin, North, 2 deaths; in Dublin, South, 3 deaths; in Dundalk, 2 deaths; in Ennistimon, 2 deaths; in Galway, 5 deaths; in Kanturk, 5 deaths; in Kilmacthomas, one death; in Lisburn, one death; in Loughrea, 6 deaths; in Middleton, one death; in Millstreet, one death; in Newry, one death; in Oughterard, 3 deaths; in Portumna, 3 deaths; in Rathdrum, 6 deaths; in Rathkeale, one death: in Sligo, one death; in Tobercurry, one death; in Tralee, 3 deaths; and in Waterford union, 6 deaths.

*Whooping-cough.*—Referring to the remarks in the paragraph on measles, on infectious diseases not generally notifiable, it may be seen in the following table that an increase has taken place in the high mortality from whooping-cough in the year 1909, namely, from 1,175 in that year to 1,297 in the year now under notice. The deaths are also largely over the average (987) for the decade ending with the year 1909, and are equivalent to a mortality rate of 0·30 per 1,000 of the estimated population of Ireland.

The total deaths include 608 deaths of males, of which figure 576 were of children under the age of 5 years, and of the 689 deaths of females, 630 were under the age of 5 years.

Deaths from whooping-cough occurred as follows in certain unions:—in Ballymena, 13 deaths; in Banbridge, 10 deaths; in Bantry, 21 deaths; in Belfast, 287 deaths; in Cahersiveen, 38 deaths; in Carrick-on-Suir, 12 deaths; in Cavan, 13 deaths; in Clogher, 12 deaths; in Cork, 13 deaths; in Croom, 11 deaths; in Downpatrick, 16 deaths; in Drogheda, 24 deaths; in Dublin, North, 43 deaths; in Dublin South, 79 deaths; in Enniscorthy, 23 deaths; in Glenties, 22 deaths; in Inishowen, 16 deaths; in Kanturk, 18 deaths; in Killarney, 37 deaths; in Kinsale, 14 deaths; in Larne, 10 deaths; in Letterkenny, 12 deaths; in Limerick, 30 deaths; in Lisburn, 25 deaths; in Lurgan, 12 deaths; in Mallow, 12 deaths; in Mount Bellew, 10 deaths; in Newcastle, 32 deaths; in Newry, 10 deaths; in Newtownards, 32 deaths; in Rathdown, 14 deaths; in Rathkeale, 10 deaths; and in Tralee, 47 deaths.

Printed image digitised by the University of Southampton Library Digitisation Unit

The following summary shows the number of deaths from whooping-cough registered in Ireland during each of the forty-seven years, 1864–1910 :—

TABLE showing the number of Deaths from Whooping-cough registered in Ireland during each of the forty seven years 1864-1910.

| Year. | No. of Deaths from Whooping-cough | Year | No. of Deaths from Whooping-cough | Year. | No. of Deaths from Whooping-cough |
|---|---|---|---|---|---|
| 1864, ... | 1,735 | 1880, ... | 2,371 | 1896, ... | 1,040 |
| 1865, ... | 1,506 | 1881, ... | 1,358 | 1897, ... | 1,851 |
| 1866, ... | 1,736 | 1882, ... | 832 | 1898, ... | 1,588 |
| 1867, ... | 2,144 | 1883, ... | 2,041 | 1899, ... | 988 |
| 1868, ... | 2,380 | 1884, ... | 1,834 | 1900, ... | 689 |
| 1869, ... | 1,439 | 1885, ... | 1,436 | 1901, ... | 1,123 |
| 1870, ... | 1,319 | 1886, ... | 1,219 | 1902, ... | 1,002 |
| 1871, ... | 1,388 | 1887, ... | 1,386 | 1903, ... | 1,062 |
| 1872, ... | 1,926 | 1888, ... | 1,259 | 1904, ... | 1,551 |
| 1873, ... | 1,986 | 1889, ... | 1,481 | 1905, ... | 581 |
| 1874, ... | 2,029 | 1890, ... | 1,493 | 1906, ... | 929 |
| 1875, ... | 1,376 | 1891, ... | 1,280 | 1907, ... | 809 |
| 1876, ... | 1,548 | 1892, ... | 1,154 | 1908, ... | 945 |
| 1877, ... | 1,689 | 1893, ... | 1,169 | 1909. ... | 1,175 |
| 1878, ... | 2,183 | 1894, ... | 1,242 | 1910, ... | 1,297 |
| 1879, ... | 1,938 | 1895, ... | 1,047 | | |

From the foregoing it appears that in the year 1868 the highest number of deaths from whooping-cough was recorded, namely, 2,380, and the lowest number was in the year 1905, the number of deaths registered being 581. Between these numbers, the highest were 2,371, 2,183 and 2,144 in 1880, 1878 and 1867, respectively, and the lowest were 689 in the year 1900, 809 in 1907, and 832 in 1882.

*Diphtheria.*—In classifying the causes of Irish mortality, the heading diphtheria includes both deaths returned from diphtheria and those returned as from membranous croup. In cases of deaths which are returned in the certificates as from *croup*, further inquiry is made as to whether the *croup* was of a diphtheritic character or otherwise; in the course of the classification for the year 1910, now under review, 32 such enquiries were made, resulting in 8 deaths being transferred from the disease to which they were originally tabulated to diphtheria, and making a total of 342 deaths for the year, a figure equal to a rate of 0·08 per 1,000 of the estimated population. The total deaths are 53 below the number registered in 1909, and 13 below the average of the preceding decade.

The following table give the deaths in Ireland from diphtheria in each of the years 1864-1910 :—

TABLE showing the number of Deaths from Diphtheria registered in Ireland during each of the years 1864-1910.

| Year | No. of Deaths from Diphtheria. | Year. | No. of Deaths from Diphtheria. | Year. | No. of Deaths from Diphtheria |
|---|---|---|---|---|---|
| 1864, ... | 661 | 1880, ... | 314 | 1896, ... | 323 |
| 1865, ... | 480 | 1881, ... | 323 | 1897, ... | 339 |
| 1866, ... | 317 | 1882, ... | 385 | 1898, ... | 373 |
| 1867, ... | 189 | 1883, ... | 289 | 1899, ... | 379 |
| 1868, ... | 202 | 1884, ... | 354 | 1900, ... | 362 |
| 1869, ... | 243 | 1885, ... | 296 | 1901, ... | 376 |
| 1870, ... | 188 | 1886, ... | 336 | 1902, ... | 421 |
| 1871, ... | 226 | 1887, ... | 381 | 1903, ... | 375 |
| 1872, ... | 257 | 1888, ... | 447 | 1904, ... | 317 |
| 1873, ... | 326 | 1889, ... | 358 | 1905, ... | 305 |
| 1874, ... | 565 | 1890, ... | 346 | 1906, ... | 349 |
| 1875, ... | 443 | 1891, ... | 281 | 1907, ... | 283 |
| 1876, ... | 368 | 1892, ... | 286 | 1908, ... | 372 |
| 1877, ... | 288 | 1893, ... | 411 | 1909, ... | 395 |
| 1878, ... | 296 | 1894, ... | 381 | 1910, ... | 342 |
| 1879, ... | 320 | 1895, ... | 305 | | |

Printed image digitised by the University of Southampton Library Digitisation Unit

Of the total deaths (342) from diphtheria, 166 were of males and 176 were of females. Of the former figure 101, and of the latter 91 were deaths of children under 5 years of age. Of the total deaths, 64 were registered in the unions of North and South Dublin (15 deaths in the former and 49 in the latter union)—the 64 deaths constituting nearly 19 per cent. of the total deaths from diphtheria for the whole of Ireland.

*Enteric Fever.*—The mortality from enteric fever shows a further decline from that of the year 1909, and is the lowest figure recorded for any year in the statistical history of Ireland. The actual number of deaths from enteric fever, as registered, was 278, a figure which is 27 under the number for the preceding year, and 228 under the average for the 10 years ending with 1909. Of the deaths, 146 were of males and 132 were of females. Of the former figure, there was one death under 5 years of age, and 37 deaths between the ages of 5 years and 20 years, and of the females, there were 5 deaths under the age of 5 years, and 47 deaths between the ages of 5 years and 20 years. There were 15 deaths registered in Belfast union, 18 in Cork union, 19 in the union of Dublin, North, 29 in the union of Dublin, South, 14 in Lisburn union, and 10 in Loughrea union.

The following table gives the number of deaths from enteric fever registered in Ireland for each of the years 1869 to 1910 :—

TABLE showing the number of Deaths from Enteric Fever registered in Ireland during each of the years 1869–1910.

| YEAR. | No. of Deaths from Enteric Fever. | YEAR. | No. of Deaths from Enteric Fever. | YEAR. | No. of Deaths from Enteric Fever. |
|---|---|---|---|---|---|
| 1869, ... | 790 | 1883, ... | 853 | 1897, ... | 998 |
| 1870, ... | 797 | 1884, ... | 693 | 1898, ... | 1,284 |
| 1871, ... | 930 | 1885, ... | 716 | 1899, ... | 890 |
| 1872, ... | 1,001 | 1886, ... | 772 | 1900, ... | 769 |
| 1873, ... | 1,048 | 1887, ... | 740 | 1901, ... | 829 |
| 1874, ... | 910 | 1888, ... | 741 | 1902, ... | 613 |
| 1875, ... | 833 | 1889, ... | 968 | 1903, ... | 480 |
| 1876, ... | 961 | 1890, .. | 855 | 1904, ... | 466 |
| 1877, ... | 974 | 1891, ... | 859 | 1905, ... | 502 |
| 1878, ... | 965 | 1892, ... | 714 | 1906, ... | 394 |
| 1879, ... | 1,037 | 1893, ... | 919 | 1907, ... | 362 |
| 1880, ... | 1,087 | 1894, ... | 783 | 1908, ... | 338 |
| 1881, ... | 813 | 1895, ... | 760 | 1909, ... | 305 |
| 1882, ... | 844 | 1896, .. | 716 | 1910, ... | 278 |

*The deaths of 16 persons were attributed to pyrexia (origin uncertain), which was formerly described as simple, continued or ill-defined fever.*

TABLE XI.—Showing, for the year 1910, the number of deaths from the several forms of **Fever** at each Age-Period, with the proportion to the number of the living at each Age represented thereby.

| AGE-PERIODS. | DEATHS FROM FEVER. | | | | | | | | | | | | |
|---|---|---|---|---|---|---|---|---|---|---|---|---|---|
| | TYPHUS. | | | ENTERIC OR TYPHOID. | | | *Pyrexia** (Origin uncertain). | | | TOTAL. | | | No of Deaths to 100,000 of the Living at same age. |
| | M. | F. | Total. | M | F. | Total. | M | F. | Total. | M | F. | Total. | |
| Under 5 years old, .. | – | – | – | 1 | 5 | 6 | – | 4 | 4 | 1 | 9 | 10 | 2·30 |
| 5 and under 10 .. | 2 | 1 | 3 | 11 | 6 | 17 | 1 | 1 | 2 | 14 | 8 | 22 | 4·98 |
| 10 „ 15 .. | – | 1 | 1 | 7 | 14 | 21 | – | 1 | 1 | 7 | 16 | 23 | 5·11 |
| 15 „ 20 .. | 3 | 3 | 6 | 19 | 27 | 46 | – | 1 | 1 | 22 | 31 | 53 | 11·44 |
| 20 „ 25 .. | 3 | 1 | 4 | 24 | 18 | 42 | – | 1 | 1 | 27 | 20 | 47 | 10·80 |
| 25 „ 35 .. | 4 | 5 | 9 | 33 | 28 | 61 | – | 2 | 2 | 37 | 35 | 72 | 11·19 |
| 35 „ 45 | 7 | 4 | 11 | 25 | 17 | 42 | 1 | 1 | 2 | 33 | 22 | •55 | 11·63 |
| 45 „ 55 .. | 9 | 7 | 16 | 9 | 12 | 21 | 1 | – | 1 | 19 | 19 | 38 | 9·38 |
| 55 „ 65 .. | 3 | 3 | 6 | 14 | 3 | 17 | – | 1 | 1 | 17 | 7 | 24 | 6·98 |
| 65 „ 75 .. | 5 | – | 5 | 3 | 2 | 5 | 1 | – | 1 | 9 | 2 | 11 | 5·88 |
| 75 and upwards .. | 1 | 1 | 2 | – | – | – | – | – | – | 1 | 1 | 2 | 2·18 |
| Total, .. | 37 | 26 | 63 | 146 | 132 | 278 | 4 | 12 | 16 | 187 | 170 | 357 | 8·17 |

* Formerly described as "Simple Continued Fever."

Printed image digitised by the University of Southampton Library Digitisation Unit

*Diarrhœal Diseases.*—The aggregate total of deaths from diarrhœal diseases, namely, 1,081, is 79 over the number recorded in 1909, but is below the average (1,327) by 246. The total is equivalent to an annual death-rate from these causes of 0·25 per 1,000 of the population of Ireland estimated to the middle of the year. The total includes deaths which are attributed in medical certificates to epidemic diarrhœa, *diarrhœa*, dysentery, and diarrhœa due to food, which were respectively 444, 613, 19 and 5. The deaths included 782 of children under 2 years of age; there were also registered at this age-period the deaths of 264 children from enteritis and 195 from *gastro-enteritis*. Of the total deaths from diarrhœal diseases, 249 were registered in Belfast union, 39 in Cork union, 166 in the union of Dublin, North, 118 in the union of Dublin, South, 12 in Limerick union, and 31 in each of the unions of Londonderry and Waterford; in the aggregate 646 deaths, or about 60 per cent. of the total (1,081) of deaths from diarrhœal diseases occurred in these unions, which contain the 6 county boroughs, although the aggregate populations of the above-mentioned unions only represent 26 per cent. of the population of Ireland.

The following table which is reproduced from the Report on the Vital Statistics of Ireland for the September quarter of 1910, shows the relation between the deaths from diarrhœal diseases, the mean air temperature, the mean earth temperature at 4 feet the number of hours of bright sunshine, and the rainfall in inches for the 7 years, 1904-1910.

| — | September Quarter of Year. | No of Deaths from Diarrhœal Diseases. | Mean Air Temperature. | Mean Earth Temperature at 4 feet. | Bright Sunshine. No. of hours observed. | Rainfall in inches |
|---|---|---|---|---|---|---|
| Ireland, | 1904 | 607 | 57·3° | 56·8° | 464 | 11·71 |
| | 1905 | 730 | 57·3° | 57·3° | 392 | 9·39 |
| | 1906 | 835 | 58·4° | 57·4° | 486 | 7·25 |
| | 1907 | 325 | 57·5° | 56·4° | 414 | 7·85 |
| | 1908 | 648 | 57·2° | 57·2° | 406 | 12·09 |
| | 1909 | 496 | 56·8° | 56·4° | 399 | 7·01 |
| | 1910 | 505 | 56·8° | 57·1° | 433 | 9·87 |

*Cerebro-spinal Fever.*—There were only 14 deaths referred to cerebro-spinal fever in the whole of Ireland during the year under notice, there having been 46 deaths in the year 1909, and 127 in the year 1908. Of the 14 deaths, 11 were of males and 3 were of females.

*Influenza.*—The deaths directly attributed to influenza amounted to 1,332, and equal an annual rate of 0·31 per 1,000 of the estimated population of Ireland. Although not included by statisticians when making a rate for the chief or principal epidemic diseases, the mortality from influenza constitutes a formidable factor in Irish mortality statistics since the year 1890, when the effect of the epidemic became apparent. In the year 1900, the high death-rate of 1·05 per 1,000, representing the deaths of 4,677 persons, was reached. The deaths in the year under notice are slightly higher than in the year 1909, but are under the average for the preceding decade by 375 deaths.

A reference to the Abstracts which give the deaths by age-periods shows that although at no age is there exemption from this disease, the deaths appear to increase in number after 25 years of age. The abstracts commencing on page 144 give the deaths from influenza by provinces, counties, and unions, and Table XII. gives by provinces and counties the number of deaths registered in Ireland from influenza at each of 5 age-periods during the year 1910, with the rate per 10,000 of the population represented by the deaths at all ages. The death-rate from influenza for the province of Leinster was 0·34 per 1,000. The highest county-rate in this province was in Wicklow, namely, 0·59 per 1,000, and the lowest in Westmeath, 0·16 per 1,000. In Munster the rate was 0·17 per 1,000, the highest rate being for Tipperary, N.R., 0·38 per 1,000, and the lowest in the county Kerry, 0·07 per 1,000, which was also the lowest county-rate for Ireland. The rate in Ulster was 0·35 per 1,000, the highest county-rate, 0·59 per 1,000, being in Tyrone, and the lowest, 0·09 per 1,000, in Belfast county borough. In Connaught the rate was 0·31 per 1,000, the rate for the county Sligo being 0·74, which was also the highest county death-rate from influenza in Ireland, and the lowest rate for Connaught was in Galway, namely, 0·20 per 1,000.

Printed image digitised by the University of Southampton Library Digitisation Unit

TABLE XII.—Showing, by Provinces, Counties, &c., the number of Deaths registered in Ireland from Influenza at each of five Age-Periods during the year 1910, with the rate per 10,000 of the population* represented by the deaths at all ages.

| Provinces, Counties, &c. | | Population in 1901. | Number of Deaths from Influenza. Age-Periods. Under 10 Years | 10 and under 20 | 20 and under 35 | 35 and under 55 | 55 and Upwards. | Total. | Rate per 10,000 of Population * |
|---|---|---|---|---|---|---|---|---|---|
| **LEINSTER PROVINCE** | | | | | | | | | |
| Carlow County, | Males, | 13,009 | 1 | – | 1 | 1 | 6 | 9 | 5·3 |
| | Females, | 18,739 | 1 | 3 | 2 | – | 5 | 11 | |
| Dublin „ | Males, | 71,368 | – | – | 1 | 4 | 17 | 22 | 3·7 |
| | Females, | 86,170 | 2 | – | 3 | 4 | 28 | 36 | |
| Dublin County Borough, | Males, | 140,388 | 3 | – | 1 | 1 | 11 | 16 | 2·2 |
| | Females, | 150,250 | 5 | 1 | 2 | 13 | 31 | 52 | |
| Kildare County, | Males, | 84,703 | 2 | – | 1 | 2 | 10 | 15 | 4·1 |
| | Females, | 26,863 | 2 | 3 | – | – | 6 | 11 | |
| Kilkenny, „ | Males, | 40,095 | 2 | 1 | 1 | 3 | 10 | 17 | 3·6 |
| | Females, | 39,064 | 2 | – | 1 | 5 | 6 | 14 | |
| King's „ | Males, | 31,065 | 1 | 1 | 1 | – | 15 | 18 | 4·8 |
| | Females, | 29,122 | 1 | 1 | – | 2 | 7 | 11 | |
| Longford „ | Males, | 23,314 | 1 | 1 | – | – | 3 | 5 | 2·6 |
| | Females, | 22,858 | 2 | – | 1 | 1 | 3 | 7 | |
| Louth „ | Males, | 32,666 | – | – | – | – | 7 | 7 | 4·0 |
| | Females, | 33,154 | 2 | 1 | 1 | 1 | 14 | 13 | |
| Meath „ | Males, | 34,757 | – | – | – | – | 12 | 12 | 4·0 |
| | Females, | 32,740 | 1 | – | – | 1 | 13 | 15 | |
| Queen's „ | Males, | 23,694 | 1 | – | 1 | 2 | 3 | 7 | 2·6 |
| | Females, | 27,723 | 1 | – | – | 4 | 3 | 8 | |
| Westmeath, „ | Males, | 31,880 | – | 1 | – | 1 | 4 | 6 | 1·6 |
| | Females, | 26,749 | 1 | 1 | – | – | 2 | 4 | |
| Wexford, „ | Males, | 51,756 | 1 | – | 8 | 2 | 11 | 17 | 3·4 |
| | Females, | 52,348 | 4 | 1 | – | – | 13 | 18 | |
| Wicklow, „ | Males, | 30,564 | 2 | 1 | – | 1 | 14 | 18 | 5·9 |
| | Females, | 30,240 | 1 | – | – | 4 | 13 | 18 | |
| Total, .. | Males, | 571,809 | 14 | 5 | 10 | 17 | 126 | 162 | 3·4 |
| | Females, | 581,020 | 25 | 11 | 10 | 34 | 144 | 224 | |
| **MUNSTER PROVINCE** | | | | | | | | | |
| Clare County, | Males, | 57,386 | – | 1 | – | 2 | 2 | 5 | 0·6 |
| | Females, | 54,648 | 2 | – | – | – | 2 | 4 | |
| Cork County and Co. Borough, | Males, | 202,297 | 1 | – | 4 | 11 | 18 | 34 | 1·7 |
| | Females, | 202,314 | 3 | 3 | 2 | 7 | 21 | 36 | |
| Kerry County, | Males, | 84,427 | 2 | – | 1 | – | 3 | 6 | 0·7 |
| | Females, | 81,229 | 1 | – | – | – | 5 | 6 | |
| Limerick Co. and Co. Borough, | Males, | 72,456 | 1 | 2 | – | 2 | 5 | 10 | 1·3 |
| | Females, | 73,642 | – | – | 1 | 1 | 7 | 9 | |
| Tipperary, North Riding, | Males, | 34,513 | 3 | 1 | – | 4 | 4 | 12 | 3·8 |
| | Females, | 33,302 | 3 | – | 2 | 1 | 8 | 14 | |
| Tipperary, South Riding, | Males, | 46,886 | – | – | 2 | 3 | 3 | 8 | 2·5 |
| | Females, | 45,531 | 2 | – | – | 1 | 12 | 15 | |
| Waterford Co. and Co. Borough | Males, | 43,005 | 2 | – | – | 2 | 4 | 8 | 2·6 |
| | Females, | 44,182 | 1 | – | – | 1 | 13 | 15 | |
| Total, . | Males, | 540,970 | 8 | 4 | 7 | 24 | 39 | 83 | 1·7 |
| | Females, | 535,218 | 12 | 8 | 5 | 11 | 68 | 99 | |
| **ULSTER PROVINCE** | | | | | | | | | |
| Antrim County, | Males, | 94,087 | 6 | – | 1 | 6 | 16 | 29 | 3·3 |
| | Females, | 102,003 | 4 | – | 2 | 1 | 29 | 36 | |
| Armagh „ | Males, | 59,773 | 2 | 1 | 1 | 5 | 12 | 21 | 3·8 |
| | Females, | 65,616 | 1 | 1 | 2 | 4 | 19 | 27 | |
| Belfast Co. Borough, | Males, | 161,616 | 1 | – | 2 | 5 | 10 | 18 | 0·9 |
| | Females, | 187,564 | 2 | 1 | 3 | 1 | 11 | 18 | |
| Cavan County, | Males, | 50,087 | 2 | – | 5 | 2 | 9 | 18 | 4·2 |
| | Females, | 47,454 | 5 | 1 | 1 | 2 | 14 | 23 | |
| Donegal „ | Males, | 86,444 | 5 | – | 3 | 7 | 18 | 33 | 4·0 |
| | Females, | 87,278 | 4 | – | 1 | 1 | 31 | 37 | |
| Down „ | Males, | 97,369 | 7 | – | 1 | 7 | 29 | 44 | 5·1 |
| | Females, | 108,020 | 9 | – | 4 | 4 | 45 | 62 | |
| Fermanagh „ | Males, | 33,231 | – | 1 | 1 | – | 9 | 11 | 3·2 |
| | Females, | 32,199 | 1 | 1 | – | 1 | 7 | 10 | |
| Londonderry County and Co. Borough. | Males, | 69,089 | 8 | – | 2 | 1 | 18 | 24 | 3·4 |
| | Females, | 75,315 | – | – | 3 | 2 | 21 | 26 | |
| Monaghan County, | Males, | 37,108 | 8 | – | 1 | 5 | 8 | 17 | 4·2 |
| | Females, | 37,503 | 1 | – | 3 | 2 | 8 | 14 | |
| Tyrone „ | Males, | 74,290 | 2 | 1 | 1 | 4 | 30 | 38 | 5·9 |
| | Females, | 76,277 | 1 | 2 | 3 | 10 | 35 | 51 | |
| Total, .. | Males, | 763,594 | 31 | 3 | 18 | 42 | 158 | 253 | 3·5 |
| | Females, | 819,232 | 28 | 8 | 22 | 28 | 220 | 304 | |
| **CONNAUGHT PROVINCE** | | | | | | | | | |
| Galway County, | Males, | 97,923 | 4 | 1 | 1 | 1 | 8 | 15 | 2·0 |
| | Females, | 94,626 | 3 | 1 | 2 | 3 | 14 | 23 | |
| Leitrim „ | Males, | 35,098 | 4 | – | 2 | 2 | 10 | 18 | 5·2 |
| | Females, | 34,245 | 6 | – | 1 | 1 | 10 | 18 | |
| Mayo „ | Males, | 97,564 | 8 | 1 | 2 | 2 | 10 | 23 | 2·2 |
| | Females, | 101,602 | 2 | 1 | 3 | 4 | 10 | 20 | |
| Roscommon „ | Males, | 51,233 | 4 | – | – | 2 | 4 | 10 | 2·1 |
| | Females, | 50,558 | 2 | 1 | 1 | 1 | 6 | 11 | |
| Sligo „ | Males, | 41,848 | 1 | – | 2 | 6 | 24 | 33 | 7·4 |
| | Females, | 42,234 | – | 1 | 3 | – | 25 | 29 | |
| Total, .. | Males, | 323,667 | 21 | 2 | 7 | 13 | 56 | 99 | 3·1 |
| | Females, | 323,265 | 13 | 4 | 10 | 9 | 65 | 101 | |
| TOTAL OF IRELAND, . | Males, | 2,200,040 | 75 | 14 | 42 | 93 | 377 | 604 | 3·0 |
| | Females, | 2,258,735 | 78 | 24 | 47 | 82 | 497 | 728 | |

* See note (*) on page vii.

Printed image digitised by the University of Southampton Library Digitisation Unit

*Rabies (Hydrophobia).*—There has been no recorded mortality from hydrophobia in the intercensal decade up to 31st December, 1910. In the preceding decade 42 such deaths were registered in the whole of Ireland, 4 being registered in the year 1898.

*Puerperal Septic Diseases.*—As mentioned previously, the deaths assigned to puerperal septic conditions were 191 in number as compared with 222 in the preceding year, and an average of 217 in the 10 years, 1900-1909. Of the total deaths, 128 were referred to puerperal septicæmia, 8 to puerperal pyæmia, 13 to phlegmasia alba dolens and 42 to *puerperal fever*. The comparative death-rates for the above group during a series of years is given in a table in the paragraph on the mortality of women during pregnancy and child-birth.

TABLE XIII.—Deaths of Women in Ireland in 1910 definitely returned as either caused by or associated with Pregnancy or Childbearing.*

| Causes of Death. | All Ages | Ages | | | | |
|---|---|---|---|---|---|---|
| | | 15— | 20— | 25— | 35— | 45 and upwards |
| Total, | 606 | 5 | 51 | 301 | 234 | 15 |
| Scarlet Fever, | 2 | — | — | 2 | — | — |
| Influenza, | 2 | — | — | 2 | — | — |
| Diphtheria, | 1 | — | 1 | — | — | — |
| Puerperal Septicæmia, | 128 | — | 15 | 74 | 36 | 3 |
| Puerperal Pyæmia, | 8 | — | — | 4 | 4 | — |
| Phlegmasia Alba Dolens, | 13 | — | — | 7 | 5 | 1 |
| *Puerperal Fever*, | 42 | 1 | 6 | 23 | 11 | 1 |
| Lobar Pneumonia, | 2 | — | — | — | 2 | — |
| *Pneumonia* (not defined), | 5 | — | — | 2 | 3 | — |
| Tuberculous Phthisis (*Phthisis*), | 16 | — | 2 | 11 | 3 | — |
| Tuberculous Disease (other forms), | 3 | — | — | 2 | 1 | — |
| Carcinoma, | 2 | — | — | 1 | 1 | — |
| Anæmia, | 4 | — | 1 | 2 | 1 | — |
| Diabetes, | 1 | — | — | — | 1 | — |
| Valvular Disease of Heart, | 3 | — | 1 | 1 | 1 | — |
| Angina Pectoris, | 1 | — | — | — | 1 | — |
| Dilatation of Heart, | 1 | — | — | — | 1 | — |
| Heart Disease (not specified), | 3 | — | — | — | 3 | — |
| *Hemiplegia*, | 1 | — | 1 | — | — | — |
| Bronchitis, | 2 | — | — | — | 2 | — |
| Gastric Ulcer, | 1 | — | — | 1 | — | — |
| Gastritis, | 1 | — | — | 1 | — | — |
| Enteritis, | 1 | — | — | 1 | — | — |
| *Peritonitis*, | 1 | — | — | — | 1 | — |
| Acute Nephritis, Uræmia, | 1 | — | — | 1 | — | — |
| Chronic Bright's Disease, | 8 | — | 1 | 4 | 3 | — |
| *Uterine Tumour*, | 1 | — | — | 1 | — | — |
| Abortion, Miscarriage, | 22 | — | 1 | 11 | 10 | — |
| Puerperal Mania, | 10 | — | 2 | 6 | 1 | 1 |
| Puerperal Convulsions, | 52 | 4 | 7 | 17 | 24 | — |
| Placenta Prævia, Flooding, | 107 | — | 2 | 48 | 53 | 4 |
| Other Accidents of Pregnancy and Childbirth, | 160 | — | 11 | 79 | 65 | 5 |
| Accidental Violence, | 1 | — | — | — | 1 | — |

* These deaths are included in the general tables of Causes of Death.

*Septicæmia, &c.*—There were 92 deaths from septicæmia, of males, 52, and of females, 40; there were 79 deaths from erysipelas, of males, 33, and of females, 46; the deaths of 30 persons, 16 males and 14 females, were attributed to pyæmia; to *phlegmon* or *carbuncle*, 111 deaths were variously assigned, 63 of males and 48 of females; there were 3 deaths from phagedæna, one male and two females, and 13 deaths were classified under the heading of other infective processes.

*Pneumonia.*—The designation pneumonia includes all deaths registered as from lobar pneumonia, broncho-pneumonia, epidemic pneumonia, and *pneumonia* (not otherwise defined); in the aggregate these deaths numbered 4,169, as compared with 4,310 in the previous year, and an average of 3,820 in the decennial period, 1900–1909; these figures correspond respectively to the following rates:—0·95, 0·99, and 0·87 per 1,000



Printed image digitised by the University of Southampton Library Digitisation Unit

of the estimated population. Of the total deaths, 298 (of males, 190, and of females, 108) were from lobar pneumonia; 1,481 (of males, 772, and of females 709) were from broncho-pneumonia; there were 2 deaths of males registered as from epidemic pneumonia, and 2,388 (of males, 1,425, and of females, 963) as from *pneumonia* (not otherwise defined). Of the 298 deaths from lobar pneumonia, 38, or less than 13 per cent., were of children under 5 years of age, and of 1,481 deaths from broncho-pneumonia, 862, or over 58 per cent., were of children under 5 years of age. Of the total deaths (4,169) from pneumonia in the year 1910, there were 637 registered in Belfast union, 156 in Cork union, 298 in the union of Dublin, North, 342 in the union of Dublin, South, 47 in Limerick union, 69 in Londonderry union, and 46 in Waterford union; these figures in the aggregate amount to 1,595, and constitute about 38 per cent. of the total deaths from all forms of pneumonia.

## TUBERCULOSIS.

It is my privilege to announce to Your Excellency that in the year under review the lowest death rate from tuberculosis as yet recorded for Ireland has been reached. In the year 1904, the death-rate from the disease was 2·9 per 1,000, the highest point touched since registration of deaths was introduced. In the years 1880, 1897, 1898, and 1900 this rate was also reached. The rate declined to 2·7 per 1,000 in each of the years 1905, 1906, and 1907, to 2·6 in 1908, to 2·4 in 1909, and in 1910 to 2·3 per 1,000.

In the following tabular statement the tuberculosis mortality figures for Ireland are shown by provinces and sexes, for each of the years 1909 and 1910:—

Table showing, by sexes, the number of deaths from tuberculous disease registered in each province during the years 1909 and 1910.

| | Province. | 1909. | 1910. | Decrease. | Increase |
|---|---|---|---|---|---|
| Males. | Leinster, ... ... | 1,687 | 1,618 | 69 | — |
| | Munster, ... . | 1,340 | 1,225 | 115 | — |
| | Ulster, ... ... | 1,724 | 1,600 | 124 | — |
| | Connaught,... ... | 543 | 574 | — | 31 |
| | Total, ... | 5,294 | 5,017 | 277 | — |
| | **Province.** | **1909.** | **1910.** | **Decrease.** | **Increase.** |
| Females. | Leinster, ... ... | 1,520 | 1,449 | 71 | — |
| | Munster, ... ... | 1,224 | 1,172 | 52 | — |
| | Ulster, ... ... | 2,059 | 1,895 | 164 | — |
| | Connaught,... ... | 497 | 483 | 14 | — |
| | Total, ... | 5,300 | 4,999 | 301 | — |
| | **Province.** | **1909.** | **1910.** | **Decrease.** | **Increase.** |
| Males and Females. | Leinster, ... ... | 3,207 | 3,067 | 140 | — |
| | Munster, ... ... | 2,564 | 2,397 | 167 | — |
| | Ulster, ... ... | 3,783 | 3,495 | 288 | — |
| | Connaught,... ... | 1,040 | 1,057 | — | 17 |
| | Total, ... | 10,594 | 10,016 | 578 | — |

This Table indicates that there has been a decrease in the number of deaths from tuberculous disease from 10,594 in 1909 to 10,016 in 1910, a decrease of over 5 per cent. in 1910 as compared with the year preceding.

Printed image digitised by the University of Southampton Library Digitisation Unit

# TUBERCULOSIS.

DIAGRAM No. 3.—Showing the Death-rate in Ireland, as compared with England and Scotland, during each of the forty-seven years 1864-1910.

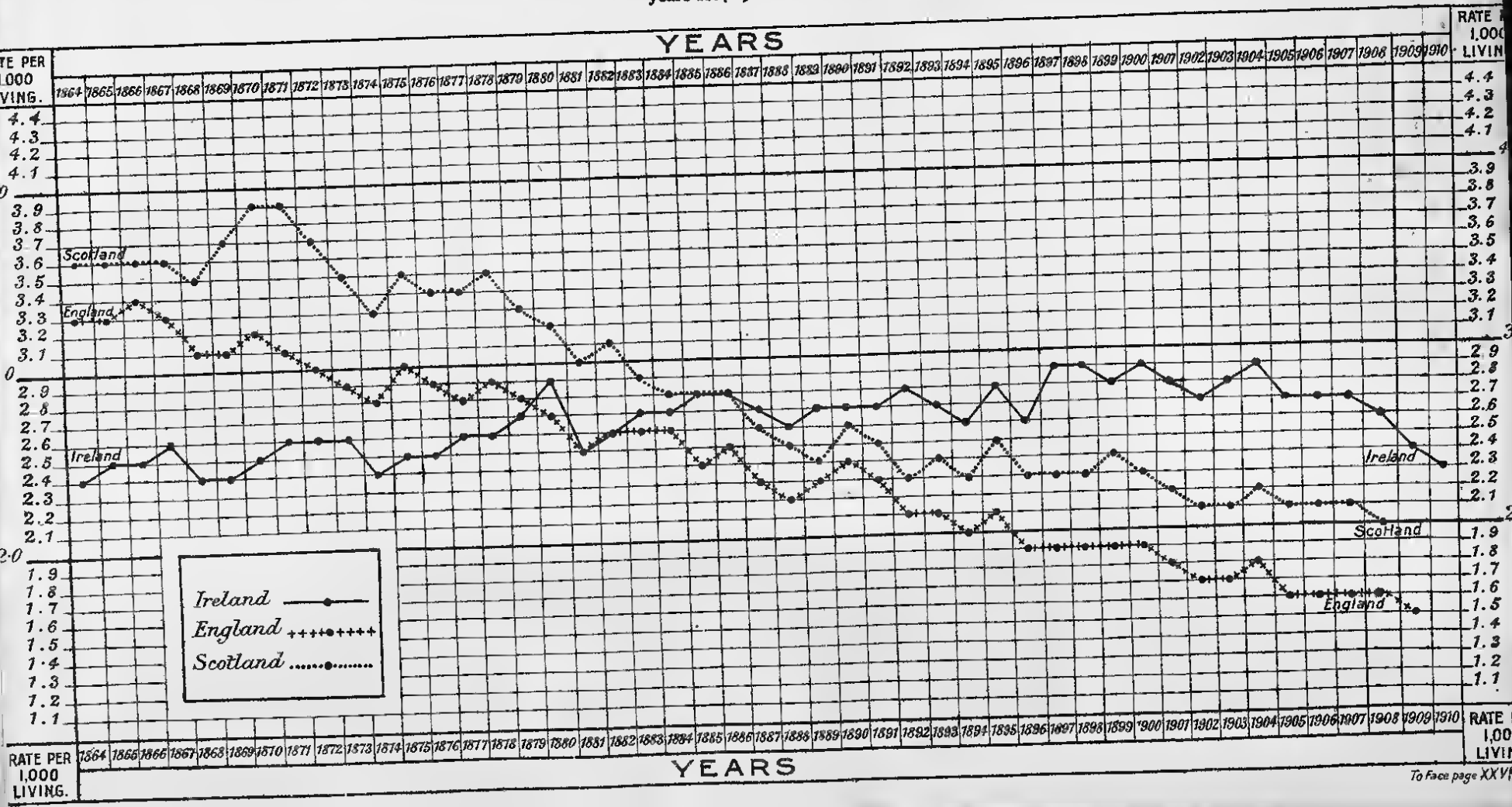




Printed image digitised by the University of Southampton Library Digitisation Unit

Printed image digitised by the University of Southampton Library Digitisation Unit

The following tabular statement shows the total number of deaths from all forms of tuberculous disease in Ireland for each of the years, 1904–1910, with the rates per 1,000 of the population represented thereby, the decrease in the number of deaths as compared with the previous year, and the percentage of such decrease.

| Years. | All forms of Tuberculous Disease. | | | |
|---|---|---|---|---|
| | Total Number of Deaths. | Rate per 1,000 of population | Decrease. | |
| | | | Number. | Per cent |
| 1904, | 12,694 | 2·9 | — | — |
| 1905, | 11,882 | 2·7 | 812 | 6·4 |
| 1906, | 11,756 | 2·7 | 126 | 1·1 |
| 1907, | 11,679 | 2·7 | 77 | 0·7 |
| 1908, | 11,293 | 2·6 | 386 | 3·3 |
| 1909, | 10,594 | 2·4 | 699 | 6·2 |
| 1910, | 10,016 | 2·3 | 578 | 5·5 |

From the above Table it appears that the deaths from all forms of tuberculosis numbered 12,694 in the year 1904, and that in the year 1910 the number was 10,016, showing a difference of 2,678 deaths between these years, which difference represents a decrease of about 21 per cent. in 1910, when compared with the year 1904.

It is gratifying to be able to present such a statement, and all who are taking part in this campaign against Tuberculosis are to be congratulated on the result of their exertions. As in the Annual Reports for 1908 and 1909, special mention must be made of the Women's National Health Association, founded and presided over by Her Excellency the Countess of Aberdeen. The simple health principles propaganda of this Association, viz.,:—proper ventilation of dwellings, the necessity for personal and home cleanliness; the selection and cooking of nourishing food; the instruction of mothers and children in the simple principles of good health; the additional number of trained nurses throughout the country provided and maintained by branches of the Association and working under medical supervision; the providing of meals for school children; the home care of consumptive patients, and other kindred undertakings comprised in its far-reaching operations, have tended towards this result. Special attention should also be given to the excellent work done by the Medical Officers of Health, who have unique opportunities of understanding the home life and needs of the poorer classes of the population. The County Councils and Urban and Rural District Councils are working in various ways for the betterment of the public health of the country, notably in the provision of improved dwellings for the people.

During the year the following interesting and instructive notes, among others, have been furnished, by the Registrars of deaths:—

One Registrar states:—"There is a very great improvement in the cleanliness of the dwellings and general sanitation. There have been a great many labourers' cottages built, and all appear to be well kept."

Another reports:—"Tuberculosis seems to be losing ground in this district."

From another Registrar I received this statement:—"Owing to the spread of knowledge about tuberculosis, this disease is practically stamped out in the district. The cases are now seen early, and, thanks to the intelligent co-operation of the patients and their friends with regard to fresh air, disposal of sputum, etc., it is generally possible to arrest, if not cure, the disease in the patient, and also to prevent it spreading to other members of the household."

From another district the following report was received:—"The past quarter shows an increase in the proportion of deaths from tuberculosis—ten out of forty-seven deaths registered. It is to be regretted that the branch of the Women's National Health Association formed in this district some time ago has been dissolved. There is ample need here for the work of the Association."



Printed image digitised by the University of Southampton Library Digitisation Unit

From another district:—"People are getting to learn that tuberculous diseases are contagious, and willing to learn the use of disinfectants when a case occurs."

Another Registrar writes:—"Only one death from tubercular disease, which is certainly decreasing. We are trying to make every house into a sanatorium."

This interesting note was also received:—"Infectious nature of tuberculosis is now widely recognised; also its preventibility. The people, until recently, bowed their heads to its ravages, and said 'twas the will of God!' They now see that 'the will of God' lies the other way—the way of sunlight, fresh air, cleanliness, and freedom from disease."

In order to bring the numerical statements regarding tuberculous mortality in Ireland clearly before your Excellency, I have reproduced the diagram showing for England and Wales, for Scotland and for Ireland comparative figures of recorded death-rates from the year 1864, and also a diagram (No. 4), which is an analysis of the Irish total rates in Diagram No. 3, showing separate rates for the sexes, and also separate rates for tuberculous phthisis (*phthisis*) for the same series of years.

In Diagram No. 2, the preponderance of the death-rate from tuberculous disease is shown in comparison with twenty-one principal causes of deaths, and in Diagram No. 5 the proportion of deaths from this disease at each age-period is depicted.

In addition to the diagrams and tables which appear in this text, further information regarding the ages of the deceased and the localities in which the deaths were registered, will be found in the abstracts, commencing on page 120.

In the following table the numbers and death-rates per 1,000 of the population for all forms of tuberculous disease and for tuberculous phthisis (*phthisis*) are given for the years, 1900–1910, with annual averages for the years, 1900–1909:—

TABLE showing the number of Deaths from all forms of Tuberculous Disease registered in Ireland during the Years 1900–1910, with the number of Deaths from Tuberculous Phthisis and the respective rates per 1,000 of the population represented thereby.

| Years | Deaths from all forms of Tuberculous Disease. | | Deaths from Tuberculous Phthisis (*Phthisis*). | |
|---|---|---|---|---|
| | Number. | Rate per 1,000 | Number. | Rate per 1,000. |
| 1900, ... ... | 12,859 | 2·9 | 10,076 | 2·3 |
| 1901, ... ... | 12,335 | 2·8 | 9,549 | 2·1 |
| 1902, ... ... | 11,837 | 2·7 | 9,400 | 2·1 |
| 1903, ... ... | 12,180 | 2·8 | 9,559 | 2·2 |
| 1904, ... ... | 12,694 | 2·9 | 9,833 | 2·2 |
| 1905, ... ... | 11,882 | 2·7 | 9,216 | 2·1 |
| 1906, ... ... | 11,756 | 2·7 | 8,933 | 2·0 |
| 1907, ... ... | 11,679 | 2·7 | 8,828 | 2·0 |
| 1908, ... ... | 11,293 | 2·6 | 8,511 | 1·9 |
| 1909, ... ... | 10,594 | 2·4 | 8,051 | 1·8 |
| Averages, 1900–1909, | 11,911 | 2·7 | 9,196 | 2·1 |
| 1910, ... ... | 10,016 | 2·3 | 7,527 | 1·7 |

It may be seen that during the above period the high death-rate from all forms of tuberculous disease of 2·9 per 1,000 was reached in each of the years 1900 and 1904, but that since 1904 there has been a gradual decline to 2·3 per 1,000 for all forms of tuberculous disease and to 1·7 per 1,000 for tuberculous phthisis (*phthisis*).

Printed image digitised by the University of Southampton Library Digitisation Unit

Printed image digitised by the University of Southampton Library Digitisation Unit

# TUBERCULOSIS.

**Diagram No. 4. Showing for the whole of Ireland by Sexes the Death Rates from All Forms of Tuberculous Disease and from Tuberculous Phthisis *(Phthisis)* for each of the 47 years, 1864 to 1910.**

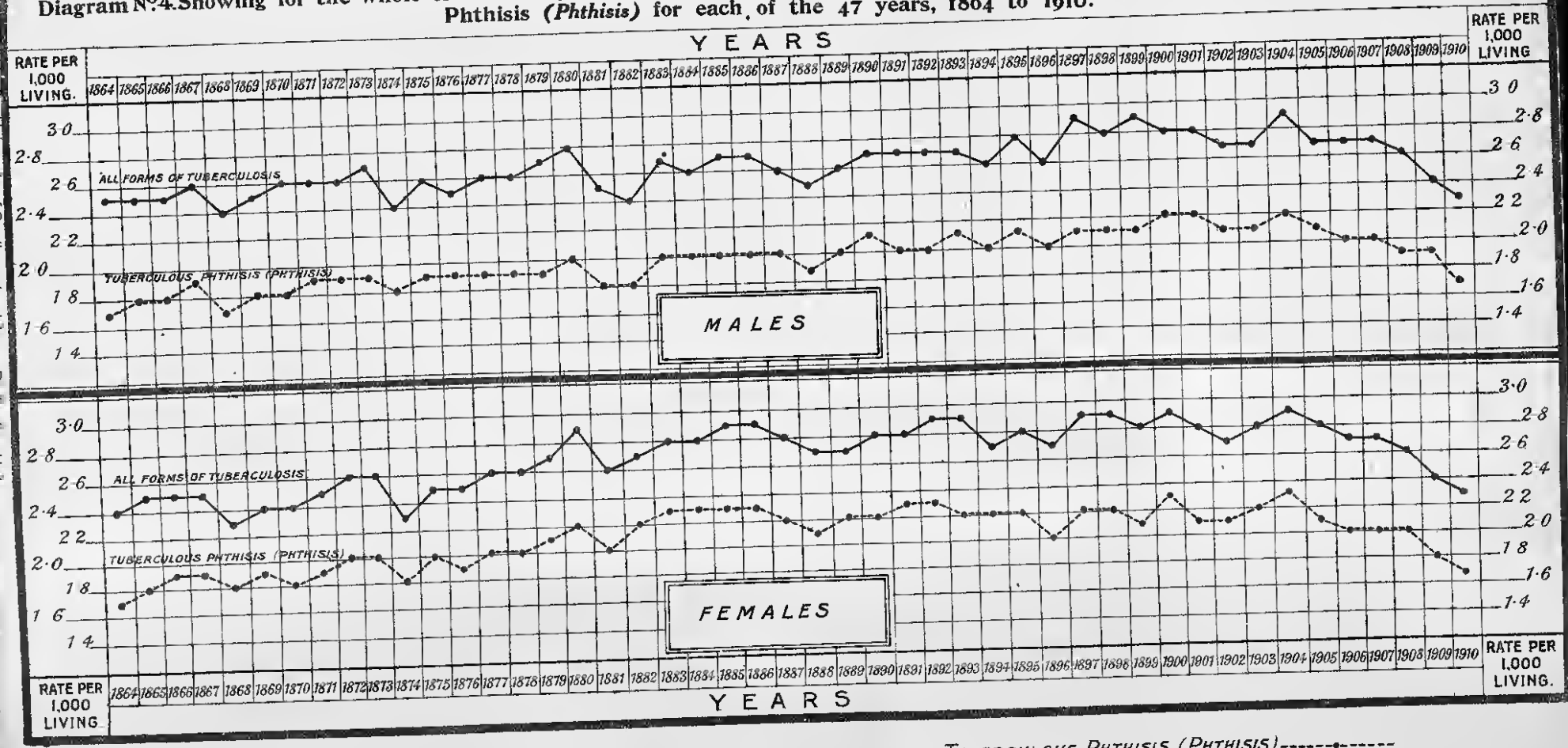


ALL FORMS OF TUBERCULOSIS ———•———

TUBERCULOUS PHTHISIS (PHTHISIS) ------•------

To Face Page XXVIII

Printed image digitised by the University of Southampton Library Digitisation Unit

The total deaths from all forms of tuberculous disease registered in the whole of Ireland during the year 1910 is aggregated from the deaths from the following diseased conditions:—from tuberculous phthisis (*phthisis*), 7,527 deaths, of males 3,762, and of females 3,765; from tuberculous meningitis, 701 deaths, of males, 368, and of females, 333; from tuberculous peritonitis and *tabes mesenterica*, 386 deaths, of males, 195, and of females, 191 deaths; from lupus, 18 deaths, 6 of males and 12 of females; from tuberculous disease of other organs and parts, 548 deaths, of males, 292 and of females, 256; from deaths returned as from general tuberculosis, tuberculosis, 813 deaths, of males, 384, and of females, 429 deaths; and from scrofula, 23 deaths, 10 of the latter figure being of males, and 13 of females.

*Tuberculous Phthisis* (*Phthisis*).—As stated in the preceding paragraph, the deaths from tuberculous phthisis (*phthisis*) numbered 7,527, and equal an annual rate of 1·72 per 1,000. Of the total, 3,762 were deaths of males, and 3,765 were deaths of females, represented by the respective rates of 1·73 and 1·71 per 1,000. The deaths are 524 below the number registered in the year 1909, and 1,669 below the average for the preceding decade.

In the following table the deaths and death-rates from tuberculous phthisis (*phthisis*) are given by sexes and age-periods:—

| Age-Periods. | Deaths from Tuberculous Phthisis (*Phthisis*) in Ireland. | | | | | |
|---|---|---|---|---|---|---|
| | Total of both Sexes. | | Of Males. | | Of Females. | |
| | Number. | Rate per 1,000. | Number. | Rate per 1,000. | Number. | Rate per 1,000. |
| 0–5 years, .. | 112 | 0·26 | 54 | 0·24 | 58 | 0·27 |
| 5–10 „ .. | 96 | 0·22 | 47 | 0·21 | 49 | 0·23 |
| 10–15 „ .. | 308 | 0·68 | 87 | 0·38 | 221 | 1·01 |
| 15–20 „ .. | 892 | 1·93 | 365 | 1·57 | 527 | 2·28 |
| 20–25 „ .. | 1,232 | 2·83 | 614 | 2·86 | 618 | 2·80 |
| 25–35 „ .. | 2,154 | 3·35 | 1,119 | 3·53 | 1,035 | 3·17 |
| 35–45 „ .. | 1,356 | 2·87 | 693 | 3·00 | 663 | 2·74 |
| 45–55 „ .. | 801 | 1·98 | 452 | 2·36 | 349 | 1·64 |
| 55–65 „ .. | 378 | 1·10 | 225 | 1·35 | 153 | 0·86 |
| 65–75 „ .. | 173 | 0·92 | 93 | 0·98 | 80 | 0·87 |
| 75 and upwards, .. | 25 | 0·27 | 13 | 0·29 | 12 | 0·26 |
| Total all ages, .. | 7,527 | 1·72 | 3,762 | 1·73 | 3,765 | 1·71 |

A comparison of the death-rates of males and females at certain age-periods is made in the foregoing table. While it appears that the death-rates for the respective totals do not exhibit any considerable variation, an examination shows that at the age-periods 10–15 years and 15–20 years the female mortality is greatly in excess of the male mortality, in the former age-period the rate for males being 0·38, and the rate for females 1·01, and in the latter age-period (15–20 years) the rate for males 1·57 and the rate for females 2·28 per 1,000. In the subsequent age-periods the male mortality is over that of the female, the excess being greatest in the age-period 45–55 years, when the rate for the male mortality from tuberculous phthisis (*phthisis*) is 2·36 and that for the female is 1·64 per 1,000. The table also shows that the highest

Printed image digitised by the University of Southampton Library Digitisation Unit

mortality rate for tuberculous phthisis (*phthisis*), both for males and for females, is in the age-period 25–35 years, being 3·53 per 1,000 for males and 3·17 per 1,000 for females; the corresponding figures for the year 1909 were for males 3·78 and for females 3·29, and in the year 1908 for males 3·78, and for females 3·56 per 1,000 respectively.

The following table gives certain information regarding the mortality from tuberculous disease among the several social classes in the Dublin Registration Area for the year 1910, as derived from the Registrar-General's Yearly Summary of the Weekly Returns:—

| Class. | Occupation or Social Position. | Annual Rate for the Dublin Registration Area, per 1,000 of the Population in 1901 represented by the Deaths registered in 1910 from | | |
|---|---|---|---|---|
| | | All Forms of Tuberculous Disease. | Tuberculous Phthisis (*Phthisis*). | Other Forms of Tuberculous Disease. |
| | CLASSES. | | | |
| | **Death-rate from Tuberculous Disease in Families of the —** | | | |
| I. | PROFESSIONAL AND INDEPENDENT CLASS, .. .. | 1·49 | 1·09 | 0·40 |
| II. | MIDDLE CLASS, .. .. .. .. .. | 2·42 | 1·77 | 0·65 |
| III. | ARTISAN CLASS AND PETTY SHOPKEEPERS, .. .. | 2·71 | 1·89 | 0·82 |
| IV. | GENERAL SERVICE CLASS, .. .. .. | 3·55 | 2·18 | 1·37 |
| | PROFESSIONAL AND INDEPENDENT CLASS. | | | |
| I. | 1. Clerical, Medical, Legal and other professions; Naval and Military Officers and Heads of Public Departments, .. .. .. .. .. | 2·31 | 1·54 | 0·77 |
| | 2. Merchants and Manufacturers, Higher Class, .. | — | — | — |
| | 3. Persons of Rank and Property not otherwise described, | 0·96 | 0·84 | 0·12 |
| | MIDDLE CLASS. | | | |
| II. | 4. General Body of Officials—Civil Service, Banking, &c., | 1·95 | 1·43 | 0·52 |
| | 5. Traders (except Petty Shopkeepers), Business Managers, &c., .. .. .. .. .. | 1·68 | 1·09 | 0·59 |
| | 6. Clerks and Commercial Assistants, .. .. | 3·19 | 2·56 | 0·63 |
| | 7. Miscellaneous—including all Householders in Second Class Localities not included in above, .. .. | 2·29 | 1·51 | 0·78 |
| | ARTISAN CLASS AND PETTY SHOPKEEPERS. | | | |
| III. | 8. Working Engineers, Engravers, Printers, Watchmakers, and Jewellers, .. .. .. | 2·63 | 2·23 | 0·40 |
| | 9. Building and Furnishing Trades, .. .. | 2·99 | 1·88 | 1·11 |
| | 10. Clothing Trades, .. .. .. .. | 2·11 | 1·51 | 0·60 |
| | 11. Food Supply Trades, .. .. .. .. | 2·06 | 1·08 | 0·98 |
| | 12. Other Trades and Callings ranking with Trades, .. | 3·43 | 2·57 | 0·86 |
| | 13. Petty Shopkeepers, .. .. .. .. | 1·52 | 1·01 | 0·51 |
| | GENERAL SERVICE CLASS. | | | |
| IV. | 14. Army, Police, Postal Delivery, and Prison Services, &c., | 2·46 | 1·56 | 0·90 |
| | 15. Domestic Servants, .. .. .. .. | 1·61 | 1·39 | 0·22 |
| | 16. Coach and Car Drivers, Vanmen, &c., .. .. | 3·96 | 2·43 | 1·53 |
| | 17. Hawkers, Porters, Labourers, &c., .. .. | 4·44 | 2·55 | 1·89 |

It appears from the foregoing table that amongst the professional classes the annual death-rate from tuberculous disease in the Dublin Registration Area was 1·49 per 1,000 of the population according to the Census of 1901; in the middle class the rate was 2·42; amongst the artisans and petty shopkeepers the rate was 2·71, and in the general service class it was 3·55 per 1,000.

*Tuberculous Meningitis.*—The rates represented by the total deaths from tuberculous meningitis, 701, the deaths of males 368, and the deaths of females 333, were respectively 0·16, 0·17, and 0·15. Included in the above totals there were 9 deaths of males, and 2 of females returned as from acute hydrocephalus. The deaths from tuberculous

Printed image digitised by the University of Southampton Library Digitisation Unit

DIAGRAM No. 5.—Showing the Proportion of Deaths from All Forms of Tuberculous Disease of Males and Females registered in Ireland at each age-period, per 1,000 living at those ages, during the year 1910.

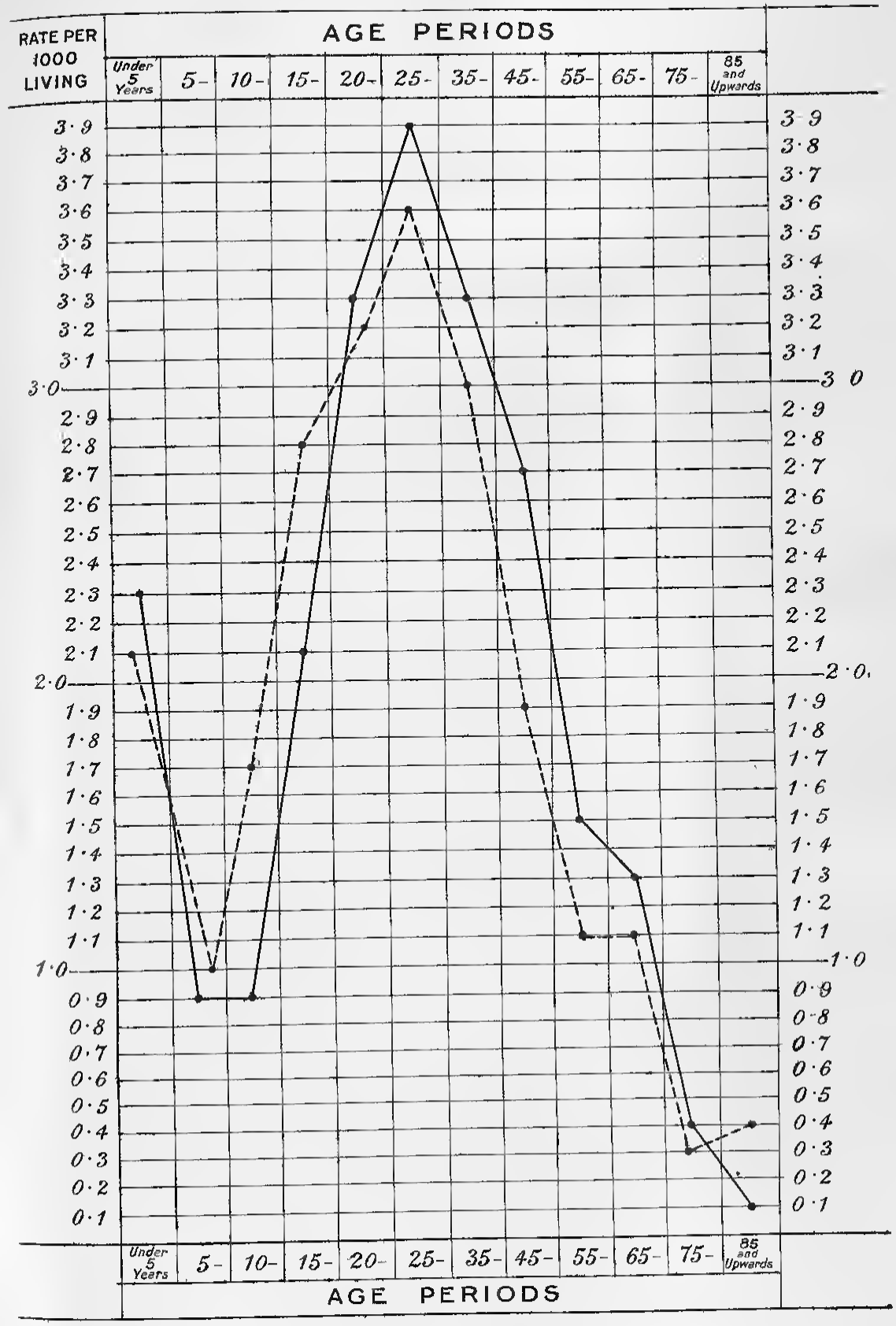


(To face page XXX

Printed image digitised by the University of Southampton Library Digitisation Unit

Printed image digitised by the University of Southampton Library Digitisation Unit

meningitis are below the number registered in 1909 by 27, and below the average number in the past 10 years by 46. It appears from the abstracts that 257, or about 37 per cent. of the deaths from tuberculous meningitis occurred between the ages of 5 years and 15 years.

*Tuberculous Peritonitis.*—The deaths under this heading include those returned as from tuberculous peritonitis and *tabes mesenterica*; these in the aggregate numbered 386, namely, from tuberculous peritonitis 252 deaths (of males, 127, and of females, 125); and from *tabes mesenterica* 134 deaths (of males, 68, and of females, 66). The total deaths, 386, represent an annual rate of 0·09 per 1,000 of the estimated population of Ireland.

*Other Forms of Tuberculous Disease.*—The total (1,402) includes 18 deaths from lupus, 147 deaths from tuberculous ulceration of the intestine, 401 deaths from tuberculous disease of other organs or parts, 813 from general tuberculosis, including deaths from tuberculosis (as returned), and 23 deaths from scrofula, and is equivalent to an annual rate of 0·32 per 1,000.

TABLE XIV.—Showing the Number of Deaths from the following causes, viz., Tuberculous Phthisis (*Phthisis*), Tuberculous Meningitis, Tuberculous Peritonitis and *Tabes Mesenterica*. Other Forms of Tuberculous Disease and *Scrofula* and from all causes, registered in Ireland in each of the forty years, 1871–1910, with the Rate per 1,000 of the Estimated Population represented by (*a*) Deaths from the above-mentioned forms of Tuberculosis, (*b*) Deaths from All Causes; and the percentage of total Deaths caused by the tuberculous diseases referred to.

| Years | Number of Deaths from | | | | Total Deaths from all the foregoing causes | | Total Deaths from all causes | | Percentage of Deaths caused by the Diseases named in Columns 2, 3, 4, and 5. |
|---|---|---|---|---|---|---|---|---|---|
| | Tuberculous Phthisis (*Phthisis*). | Tuberculous Meningitis. | Tuberculous Peritonitis and *Tabes Mesenterica*. | Other Forms of Tuberculous Disease and *Scrofula*. | Number | Rate per 1,000 of Estimated Population | Number. | Rate per 1,000. | |
| (1). | (2). | (3) | (4) | (5) | (6) | (7) | (8) | (9) | (10) |
| 1871 | 10,427 | 1,222 | 1,279 | 871 | 13,799 | 2·6 | 83,343 | 16·4 | 15·8 |
| 1872 | 10,430 | 1,073 | 1,419 | 1,000 | 13,922 | 2·6 | 97,294 | 18·1 | 14·3 |
| 1873 | 10,341 | 1,089 | 1,464 | 1,029 | 13,923 | 2·6 | 97,537 | 18·8 | 14·3 |
| 1874 | 9,416 | 1,015 | 1,174 | 960 | 12,565 | 2·4 | 91,961 | 17·4 | 13·7 |
| 1875 | 10,240 | 1,076 | 1,159 | 890 | 13,365 | 2·5 | 93,114 | 18·6 | 13·6 |
| 1876 | 10,092 | 1,118 | 1,249 | 870 | 13,329 | 2·5 | 92,324 | 17·5 | 14·4 |
| 1877 | 10,433 | 1,121 | 1,244 | 977 | 13,775 | 2·6 | 93,543 | 17·7 | 14·7 |
| 1878 | 10,406 | 1,077 | 1,508 | 923 | 13,914 | 2·6 | 90,629 | 18·9 | 14·0 |
| 1879 | 10,619 | 1,127 | 1,444 | 988 | 14,178 | 2·7 | 105,089 | 20·0 | 13·5 |
| 1880 | 11,124 | 1,158 | 1,678 | 985 | 14,945 | 2·9 | 102,906 | 19·8 | 14·5 |
| Average for 10 years, 1871-80 | 10,352·8 | 1,107·6 | 1,361·8 | 949·3 | 13,771·5 | 2·6 | 96,674·5 | 18·3 | 14·3 |
| 1881 | 10,027 | 935 | 1,168 | 870 | 12,998 | 2·5 | 90,035 | 17·5 | 14·4 |
| 1882 | 10,258 | 1,095 | 1,062 | 782 | 13,107 | 2·6 | 88,500 | 17·3 | 14·8 |
| 1883 | 10,775 | 978 | 1,120 | 923 | 13,796 | 2·7 | 96,228 | 19·2 | 14·3 |
| 1884 | 10,583 | 1,014 | 1,064 | 801 | 13,462 | 2·7 | 87,154 | 17·5 | 15·4 |
| 1885 | 10,709 | 1,066 | 1,047 | 828 | 13,650 | 2·8 | 90,712 | 18·4 | 15·0 |
| 1886 | 10,394 | 1,007 | 1,120 | 859 | 13,380 | 2·8 | 87,292 | 17·8 | 15·8 |
| 1887 | 10,329 | 954 | 1,047 | 826 | 13,156 | 2·7 | 88,535 | 18·2 | 14·8 |
| 1888 | 9,812 | 895 | 997 | 824 | 12,529 | 2·6 | 85,892 | 17·9 | 14·6 |
| 1889 | 9,951 | 815 | 1,055 | 827 | 12,648 | 2·7 | 82,908 | 17·4 | 15·2 |
| 1890 | 10,176 | 788 | 918 | 907 | 12,789 | 2·7 | 85,350 | 18·2 | 14·9 |
| Average for 10 years, 1881-90 | 10,331·4 | 945·8 | 1,059·6 | 844·7 | 13,181·5 | 2·7 | 88,515·6 | 17·9 | 14·9 |
| 1891 | 10,028 | 824 | 950 | 1,018 | 12,830 | 2·7 | 85,900 | 18·4 | 14·9 |
| 1892 | 10,048 | 886 | 1,116 | 931 | 12,981 | 2·8 | 90,044 | 19·4 | 14·4 |
| 1893 | 9,869 | 855 | 971 | 992 | 12,687 | 2·8 | 82,821 | 18·0 | 15·3 |
| 1894 | 9,628 | 611 | 958 | 948 | 12,143 | 2·6 | 83,523 | 18·2 | 14·5 |
| 1895 | 9,768 | 1,159 | 924 | 982 | 12,833 | 2·8 | 84,395 | 18·5 | 15·2 |
| 1896 | 9,051 | 1,131 | 799 | 1,017 | 11,998 | 2·6 | 75,700 | 16·7 | 15·8 |
| 1897 | 9,748 | 1,158 | 1,023 | 1,089 | 13,018 | 2·9 | 83,839 | 18·5 | 15·5 |
| 1898 | 9,678 | 1,210 | 1,073 | 1,026 | 12,987 | 2·9 | 82,404 | 18·2 | 15·8 |
| 1899 | 9,480 | 1,242 | 1,047 | 1,059 | 12,828 | 2·8 | 79,699 | 17·7 | 16·1 |
| 1900 | 10,076 | 749 | 1,026 | 1,008 | 12,859 | 2·9 | 87,606 | 19·6 | 14·7 |
| Average for 10 years, 1891-1900 | 9,738·2 | 982·5 | 988·7 | 1,007·0 | 12,716·4 | 2·8 | 83,603·5 | 18·3 | 15·2 |
| 1901 | 9,549 | 661 | 1,027 | 1,098 | 12,335 | 2·8 | 79,110 | 17·8 | 15·6 |
| 1902 | 9,400 | 647 | 615 | 1,175 | 11,837 | 2·7 | 77,575 | 17·5 | 15·2 |
| 1903 | 9,509 | 748 | 529 | 1,344 | 12,130 | 2·8 | 77,358 | 17·5 | 15·7 |
| 1904 | 9,833 | 740 | 513 | 1,608 | 12,694 | 2·9 | 70,513 | 18·1 | 16·0 |
| 1905 | 9,216 | 710 | 437 | 1,519 | 11,882 | 2·7 | 75,071 | 17·1 | 15·8 |
| 1906 | 8,933 | 707 | 466 | 1,560 | 11,756 | 2·7 | 74,427 | 17·0 | 15·8 |
| 1907 | 8,828 | 866 | 441 | 1,544 | 11,679 | 2·7 | 77,934 | 17·7 | 15·1 |
| 1908 | 8,511 | 826 | 481 | 1,475 | 11,293 | 2·6 | 76,801 | 17·6 | 14·7 |
| 1909 | 8,051 | 728 | 401 | 1,414 | 10,594 | 2·4 | 74,973 | 17·2 | 14·1 |
| Average for 9 years, 1901-9 | 9,097·8 | 747·0 | 545·8 | 1,415·2 | 11,805·8 | 2·7 | 76,929·1 | 17·5 | 15·3 |
| Average for 30 years 1871-1900 | 9,900·1 | 950·8 | 1,000·3 | 1,044·8 | 12,896·0 | 2·7 | 86,923·0 | 18·0 | 14·9 |
| 1910 | 7,527 | 701 | 386 | 1,402 | 10,016 | 2·3 | 74,394 | 17·1 | 13·4 |

Pnnted image digitised by the University of Southampton Library Digitisation Unit

*Alcoholism and Cirrhosis of the Liver.*—The deaths attributed to alcoholism were 122 in number, as compared with 173 such deaths registered in the year 1909. Of the total 122, there were 108 deaths of males and 14 deaths of females. There were, moreover, registered the deaths of 262 persons from cirrhosis of the liver, of males, 175, and of females, 87; in the preceding year the corresponding figures were 331 (213 males and 118 females).

The deaths of 2 persons from acute alcoholic poisoning are not included in the deaths from alcoholism, but appear under the heading of poison in the general abstracts and are detailed in the poison table on page xxxix.

*Rheumatic Fever, Rheumatism.*—Under the various headings rheumatic fever, acute rheumatism, *rheumatism of heart,* chronic rheumatism, rheumatic arthritis, and *rheumatic gout,* a total of 748 deaths were classified; of these 296 were deaths of males and 452 were deaths of females. The above total represents a rate of 0·17 per 1,000 of the total population, and the deaths of males and of females represent the respective rates of 0·14 per 1,000, and 0·21 per 1,000 of the estimated male and female population.

*Gout.*—Of 7 deaths attributed to gout, 4 were of males and 3 were of females, as compared with 6 deaths in the year 1909, of which 5 were deaths of males and one death was of a female.

## MALIGNANT DISEASE.

As already stated on page xiv, there has been an increase in the mortality from cancer in the year under notice, namely, of 162 deaths as compared with the year 1909, and of 514 deaths over the yearly average for the 10 years, 1900–1909.

The total deaths numbered 3,664 and included 1,712 deaths of males and 1,952 deaths of females; these figures correspond respectively to the following rates per 1,000:—0·84; 0·79; and 0·89 per 1,000 of the respective estimated populations. The total deaths include 1,278 from carcinoma, 176 from sarcoma, and 2,210 returned as from cancer or malignant disease (undefined). Of the total deaths from carcinoma, 545 were of males, and 733 were of females; of the deaths from sarcoma, 104 were of males and 72 were of females, and of the deaths from cancer, malignant disease, 1,063 were of males and 1,147 were of females.

In Table XV. the deaths from cancer are arranged by age-periods, by sexes, and by parts affected, rates being given for males and females living at each age-period. Among males the highest rate appears amongst persons between the ages of 65 and 75 years, namely 5·9 per 1,000, the highest rate among females (5·8) being at the same age-period. In the age-periods under 65 years the female mortality exceeds that of the male, but at both of the age-periods 65 to 75 years, and 75 years and upwards, the mortality of males was greater than that of females.

The diagram facing this page shows a comparison between the recorded cancer rate for England and Wales, Scotland and Ireland, from the year 1864 up to the periods for which figures are available. It appears from the diagram that the English rate, which was 0·39 per 1,000 in 1864, had risen to 0·95 per 1,000 in 1909; that the Scottish rate, which in the year 1864 was 0·43, had risen to 0·96 in the year 1908, and that the Irish rate, which in the year 1864 was 0·27, had risen to 0·84 in the year 1910, now under notice.

Printed image digitised by the University of Southampton Library Digitisation Unit

Printed image digitised by the University of Southampton Library Digitisation Unit

DIAGRAM No. 6.—Showing the Death-rate from Cancer in Ireland, as compared with England and Scotland, during each of the Forty-seven years—1864-1910.

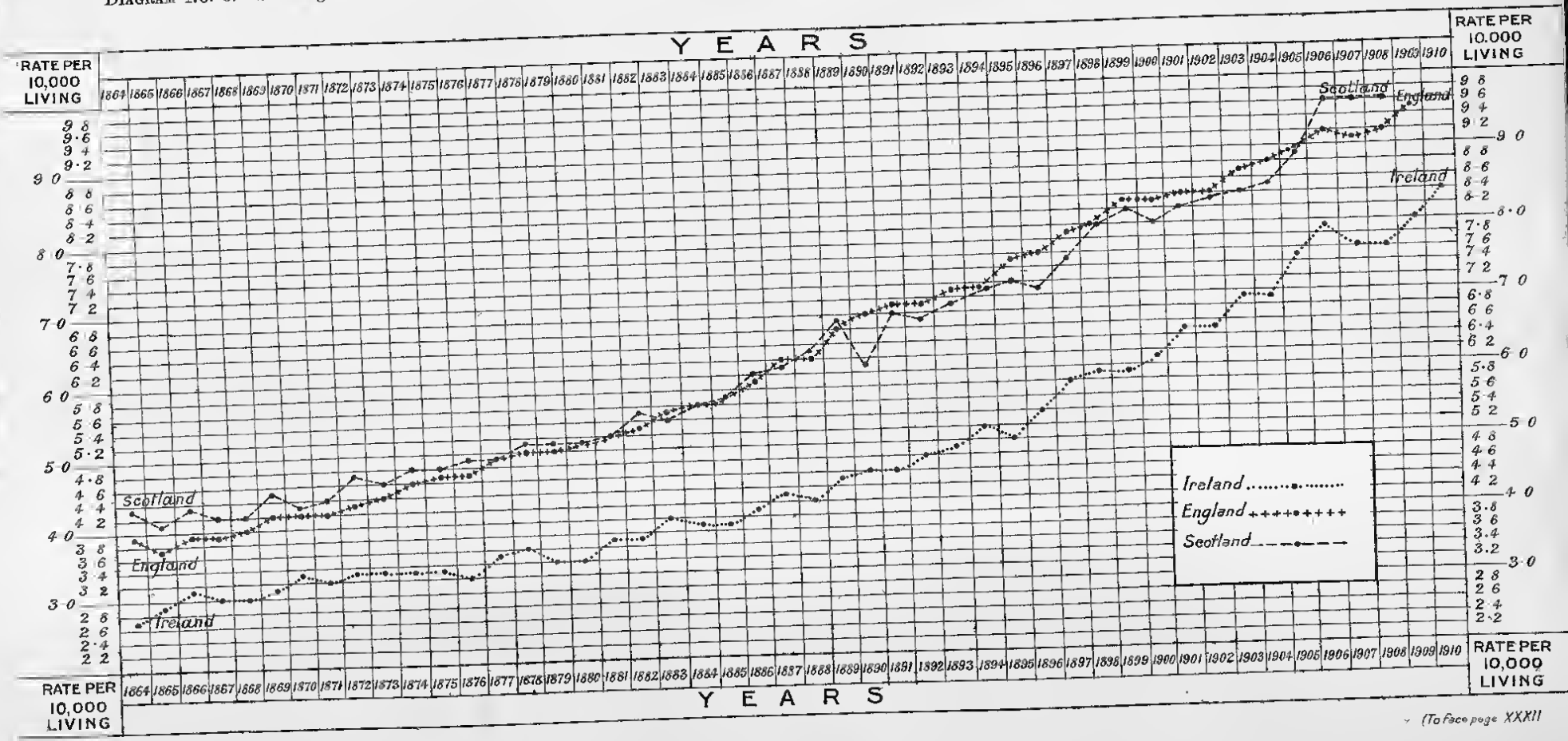


(To face page XXXII

Printed image digitised by the University of Southampton Library Digitisation Unit

TABLE XV.—Showing the Deaths registered from Cancer* in Ireland during the year 1910, by Sexes, Ages, and parts affected.

| Parts Affected. | Males. Ages at Death. Under 20 | 20— | 25— | 35— | 45— | 55— | 65— | 75 and upwards | Total | Females. Ages at Death. Under 20 | 20— | 25— | 35— | 45— | 55— | 65— | 75 and upwards | Total | Total Males and Females. |
|---|---|---|---|---|---|---|---|---|---|---|---|---|---|---|---|---|---|---|---|
| NERVOUS SYSTEM— | | | | | | | | | | | | | | | | | | | |
| Brain, | 1 | – | 1 | 1 | 2 | – | – | – | 5 | 3 | 1 | 1 | 1 | 1 | – | 1 | – | 8 | 13 |
| ORGANS OF SPECIAL SENSE— | | | | | | | | | | | | | | | | | | | |
| Eye, | – | – | 1 | 1 | 2 | 2 | 7 | 4 | 17 | 1 | – | 1 | – | – | 4 | 2 | 3 | 11 | 28 |
| Ear, | – | – | – | – | – | 4 | 7 | 3 | 14 | – | – | – | – | – | 1 | 2 | 1 | 4 | 18 |
| CIRCULATORY AND RESPIRATORY SYSTEMS— | | | | | | | | | | | | | | | | | | | |
| Larynx, Trachea, | – | – | 1 | 3 | 4 | 7 | 5 | 1 | 21 | – | – | 2 | – | – | 3 | 2 | – | 11 | 32 |
| Lungs, | – | – | 2 | – | 3 | 4 | 2 | – | 11 | – | – | – | 5 | 4 | 1 | 3 | – | 13 | 24 |
| DIGESTIVE SYSTEM— | | | | | | | | | | | | | | | | | | | |
| Parotid, | – | 1 | – | 1 | 3 | 3 | 1 | – | 9 | – | – | – | 1 | 1 | – | – | 2 | 4 | 13 |
| Mouth, | – | – | 2 | 2 | 2 | 5 | 6 | 1 | 19 | – | – | 1 | 1 | – | 9 | 1 | – | 6 | 25 |
| Tongue, | 1 | – | 2 | 11 | 25 | 20 | 27 | 10 | 96 | – | 1 | 1 | – | 3 | 2 | 9 | 2 | 18 | 114 |
| Pharynx, Throat, | – | – | 2 | 2 | 14 | 14 | 21 | 7 | 60 | – | 1 | – | 9 | 2 | 3 | 7 | – | 19 | 79 |
| Œsophagus, | – | – | 1 | 2 | 10 | 24 | 19 | 5 | 61 | – | – | – | 4 | 8 | 4 | 4 | 1 | 21 | 82 |
| Stomach, | – | – | 7 | 30 | 107 | 133 | 174 | 46 | 497 | – | 1 | 5 | 31 | 81 | 141 | 119 | 24 | 402 | 899 |
| Intestine, | – | – | 2 | 8 | 17 | 35 | 23 | 15 | 106 | – | – | 1 | 9 | 20 | 37 | 45 | 14 | 134 | 240 |
| Rectum, | – | – | 2 | 11 | 15 | 41 | 39 | 20 | 128 | – | – | 3 | 5 | 12 | 17 | 27 | 11 | 78 | 206 |
| Liver, Gall Bladder, | 3 | – | 8 | 19 | 21 | 55 | 57 | 18 | 178 | – | – | 7 | 21 | 51 | 98 | 85 | 31 | 263 | 441 |
| Pancreas | – | – | – | – | 5 | 5 | 9 | 1 | 17 | – | – | – | 3 | 5 | 9 | 9 | 1 | 24 | 41 |
| Peritoneum, | – | 1 | – | 2 | 1 | 1 | – | 1 | 6 | – | – | 1 | – | 5 | 3 | 2 | – | 11 | 17 |
| LYMPHATIC & OTHER GLANDS— | | | | | | | | | | | | | | | | | | | |
| Neck, | – | 2 | – | 4 | 13 | 10 | 17 | 9 | 55 | – | – | 2 | 4 | 1 | 11 | 9 | 5 | 32 | 90 |
| Axilla, | – | – | – | – | – | – | 5 | – | 5 | 1 | – | – | 2 | – | – | 2 | 1 | 6 | 11 |
| Groin, | – | – | 1 | – | 2 | – | 1 | – | 4 | – | 1 | – | – | 1 | 1 | – | – | 3 | 7 |
| Mediastinum, | – | – | – | 1 | – | – | 1 | – | 2 | 1 | – | – | 1 | – | – | – | – | 2 | 4 |
| Mesentery, | – | – | – | 1 | – | 1 | 1 | – | 3 | – | – | – | 1 | 1 | 5 | 1 | – | 8 | 11 |
| Spleen, | – | – | – | – | 1 | – | – | – | 1 | – | – | – | – | 1 | 2 | – | – | 3 | 4 |
| Thyroid, | – | – | – | – | – | 1 | 2 | – | 3 | – | – | – | 2 | – | 3 | 3 | – | 8 | 11 |
| URINARY SYSTEM— | | | | | | | | | | | | | | | | | | | |
| Kidney, | 1 | – | 1 | 1 | 2 | – | 4 | – | 9 | 1 | – | 1 | – | 2 | – | 1 | – | 5 | 14 |
| Bladder, Urethra, | 1 | – | – | 1 | 3 | 8 | 4 | 2 | 19 | – | – | – | – | – | 2 | 4 | 1 | 7 | 26 |
| Prostate, | – | – | – | – | – | 9 | 10 | 9 | 28 | – | – | – | – | – | – | – | – | – | 28 |
| GENERATIVE AND MAMMARY ORGANS— | | | | | | | | | | | | | | | | | | | |
| Penis, Testis, | – | – | 1 | 2 | 2 | 5 | 5 | 2 | 17 | – | – | – | – | – | – | – | – | – | 17 |
| Ovary, | – | – | – | – | – | – | – | – | – | 1 | 1 | 4 | 5 | 15 | 5 | 11 | 1 | 43 | 43 |
| Uterus, | – | – | – | – | – | – | – | – | – | – | – | 10 | 39 | 97 | 92 | 40 | 12 | 230 | 230 |
| Breast, | – | – | – | 1 | 2 | 2 | 2 | 1 | 8 | – | 1 | 9 | 50 | 89 | 80 | 95 | 36 | 330 | 338 |
| Others, | – | – | – | – | – | – | – | – | – | – | – | 1 | – | 1 | 2 | 6 | 2 | 12 | 12 |
| LOCOMOTOR SYSTEM, &c (Bones, Joints, Muscles, &c)— | | | | | | | | | | | | | | | | | | | |
| Shoulder, | – | – | 1 | 1 | – | – | 1 | – | 3 | – | – | – | – | – | 1 | – | – | 1 | 4 |
| Arm, Leg, | 4 | – | 9 | 4 | 9 | 5 | 11 | 4 | 37 | 3 | 2 | 1 | 1 | 7 | 9 | 17 | 13 | 53 | 90 |
| Skull, | 2 | – | 1 | – | 1 | 3 | 5 | 1 | 13 | – | – | – | – | – | 1 | 2 | 4 | 7 | 20 |
| Rib, Sternum | – | – | – | – | – | – | 1 | – | 1 | – | – | 1 | – | – | – | – | – | 1 | 2 |
| Spinal Column, | – | – | – | – | – | – | – | – | – | 1 | – | – | 1 | 1 | – | 1 | – | 4 | 4 |
| Jaw, | – | – | 3 | 8 | 17 | 15 | 29 | 9 | 81 | 1 | – | 2 | 1 | 1 | 5 | 3 | 7 | 20 | 101 |
| INTEGUMENTARY SYSTEM— | | | | | | | | | | | | | | | | | | | |
| Face, | – | – | – | 5 | 5 | 10 | 19 | 18 | 57 | – | – | 1 | 1 | 2 | 12 | 18 | 17 | 51 | 108 |
| Nose, | – | – | – | – | 1 | 1 | 3 | – | 5 | – | – | – | 1 | – | – | 5 | – | 6 | 11 |
| Lip, | – | – | 1 | 2 | 4 | 10 | 20 | 23 | 60 | – | – | – | – | 1 | – | 5 | 4 | 10 | 70 |
| NOT CLASSIFIED,— | | | | | | | | | | | | | | | | | | | |
| Abdomen, | – | 1 | – | 3 | 3 | 3 | 7 | 3 | 20 | 2 | 1 | – | 3 | 13 | 16 | 22 | 5 | 62 | 82 |
| Thorax, | – | – | 1 | 1 | 1 | 1 | – | – | 4 | 1 | – | – | – | – | 1 | – | – | 2 | 6 |
| Pelvis, | – | – | – | – | – | 2 | 3 | – | 5 | – | – | – | 1 | 1 | – | 1 | – | 3 | 8 |
| Others, | – | – | – | – | – | 9 | 2 | 1 | 6 | 1 | – | – | 2 | 3 | 1 | 2 | 1 | 10 | 16 |
| PART NOT STATED, | 1 | – | – | 2 | – | 4 | 2 | – | 9 | – | – | – | – | 4 | – | 2 | – | 6 | 15 |
| TOTAL, | 14 | 5 | 44 | 127 | 294 | 453 | 564 | 211 | 1,712 | 17 | 10 | 55 | 204 | 417 | 512 | 538 | 190 | 1,952 | 3,664 |
| DEATHS FROM CANCER PER 10,000 LIVING OF THE SAME AGE, | 0·15 | 0·23 | 1·39 | 5·60 | 15·32 | 27·13 | 59·35 | 49·90 | 7·89 | 0·19 | 0·45 | 1·98 | 8·42 | 19·57 | 28·91 | 58·43 | 42·64 | 8·88 | 8·39 |

* Including Carcinoma, Sarcoma, and Cancer, Malignant Disease.



Printed image digitised by the University of Southampton Library Digitisation Unit

Information is given in the following statement of the parts affected by the *tumours* (not including those of the brain, uterus, or ovary), which caused the deaths of 29 males and 28 females during the year 1910. In all these cases the *tumours* were not malignant, or further information concerning their nature was not forthcoming..

Statement showing the parts affected by the Tumours which caused the deaths of 29 males and 28 females.

| Parts affected | Males. | Females. | Parts affected | Males | Females. |
|---|---|---|---|---|---|
| Pharynx, .. .. | 1 | — | Trachea, .. .. | 1 | — |
| Stomach, .. .. | 3 | 5 | Mediastinum, .. | 1 | — |
| Intestine, .. . | 1 | 1 | Bladder, .. .. | 1 | 1 |
| Rectum, .. .. | — | 1 | Prostate, .. | 1 | — |
| Liver, .. .. | 5 | — | Neck, .. .. | 1 | — |
| Gall, Bladder, .. | 1 | — | Back, .. .. | 1 | — |
| Pancreas, .. .. | — | 1 | Others, or not stated, | 10 | 6 |
| Abdomen, .. .. | 2 | 12 | | | |
| Buttock, .. .. | — | 1 | Total, .. | 29 | 28 |

*Diabetes.*—Compared with the preceding year there was an increase of 50 in the deaths from diabetes, from 331 deaths in the year 1909, to 381 deaths in the year under review. Of the 331 deaths in 1909, 187 were of males and 144 were of females, and of the 381 deaths from diabetes registered in 1910, there were 198 deaths of males and 183 deaths of females.

## DISEASES OF PARTICULAR ORGANS.

*Meningitis.*—There were 692 deaths from meningitis; of this number, 379 were deaths of males and 313 were deaths of females. In the year 1908 deaths from meningitis numbered 760 and in 1909 the number was 719. The deaths from meningitis of children under 5 years, 317 in number, are nearly 46 per cent. of the total deaths (692).

*Softening of the Brain.*—To this condition the deaths of 84 males and 99 females (in all, 183 persons) were attributed as compared with 170 such deaths in the year 1909, and 174 in the year 1908.

*General Paralysis of the Insane.*—Of 75 deaths which were returned as having been caused by general paralysis of the insane, 62 were deaths of males and 13 were deaths of females. The number of deaths returned under this heading in the year 1909 was 97, and in the year 1908 the number was 80.

*Epilepsy.*—Under the heading of epilepsy, 267 deaths were classified, 139 of the total being deaths of males and 128 deaths of females. The number of deaths from epilepsy shows a decrease of 58 when compared with the number in the year preceding.

*Convulsions.*—Although there is a small decrease in the number of deaths returned as from *convulsions* when compared with the year 1909, the total is 1,136, and of this figure 927, or nearly 82 per cent., were deaths of infants under one year of age; these latter deaths, moreover, constitute 9·6 per cent. of all deaths of infants under one year of age, as against 10 per cent. of the infant mortality recorded in the year 1909. In the Official Nomenclature of Diseases, 1906, page 31, the following regarding *convulsions* appears: "*This term, being the name of a symptom, should only be used when more precise information is wanting. When the cause of death is known the return should be made under the head of that cause.*" A comparison of the principal causes of infantile mortality is made in a table (see page xli.), in which it may be seen that the deaths of infants under one year of age from *convulsions* is 9·09 per 1,000 of all births registered during the year.

Printed image digitised by the University of Southampton Library Digitisation Unit

*Locomotor Ataxy.*—Forty-five persons were reported as having died from locomotor ataxy (33 males and 12 females), as compared with 36 deaths of males and 6 deaths of females registered in the preceding year.

*Tumour of Brain.*—As in the year 1909, there were 44 deaths finally classified to tumour of the brain, enquiries regarding the nature of the tumour having failed to elicit any further information. There were altogether 48 enquiries made, and in 13 instances information was received which enabled the deaths to be classified as follows :—2 to tuberculous disease of other organs, 4 to syphilis, and 7 to sarcoma.

*Diseases of the Heart.*—In the aggregate the number of deaths attributed to one or other of the various headings under diseases of the heart was 9,194, a number equal to a death-rate of 2·11 per 1,000 of the estimated population of Ireland. Of the total, 4,405 were deaths of males and 4,789 were deaths of females.

The number of deaths returned under the several headings were as follows :—from valvular heart disease or endocarditis, 2,389 deaths; from pericarditis, 28 deaths; from hypertrophy of heart, 20 deaths; from angina pectoris, 76 deaths; from dilatation of heart, 273 deaths; from fatty degeneration of the heart, 258 deaths, and from *heart disease*, undefined, including deaths from *heart failure* and *syncope*, 6,150 deaths.

*Diseases of Blood Vessels.*—Altogether there were variously tabulated to diseases of the blood vessels 3,232 deaths; this number represents an annual death-rate of 0·74 per 1,000 of the estimated population of the country. The total includes 1,577 deaths from cerebral hæmorrhage, cerebral embolism, 1,293 deaths from *apoplexy, hemiplegia*, 47 deaths from aneurysm (an equal number was registered in the year 1909), 180 deaths from senile gangrene; 25 deaths from embolism, thrombosis (not cerebral), 19 deaths from phlebitis, 10 deaths from varicose veins; and 81 deaths from other diseases of blood vessels.

*Laryngitis and Croup.*—There were 122 deaths from laryngitis, 9 from *membranous laryngitis* (non-diphtheritic), 90 from *croup*, and 5 deaths from other diseases of the larynx and trachea. In the case of certificates of deaths from *membranous laryngitis* and from *croup* further inquiry is made with a view to ascertaining whether the disease was of a diphtheritic character. Thirty-two queries were sent out, and from the replies which were received, 12 deaths were assigned to other headings.

*Bronchitis.*—During the year 1910, the deaths from bronchitis which were registered numbered 7,455, as compared with 7,635 deaths from bronchitis in the year 1909. Of the total, 3,439 were of males, and 4,016 of females.

The total number of deaths from diseases of the respiratory system (exclusive of pneumonia) was 8,771, as compared with 9,029 deaths in 1909, and the average (9,546) for the decennial period. 1900–1909. The rate represented by deaths from respiratory diseases in 1910 was 2·01 per 1,000 of the estimated population.

*Pleurisy.*—Deaths from pleurisy numbered 178; this figure includes 110 deaths of males and 68 deaths of females; there are also included in the total 7 deaths from empyema, the causation of which condition could not be otherwise ascertained. The number of deaths assigned to pleurisy in the year 1909 was 205, of males 130 and of females 75 deaths.

During the seven years, 1904 to 1910, the deaths of 200 persons were returned in the certified copies of the registers as having been caused primarily by empyema.



Printed image digitised by the University of Southampton Library Digitisation Unit

These deaths, provisionally tabulated to pleurisy, were, as the result of special inquiry, transferred to the specified causes as shown in the following table :—

Table showing for the years 1904–1910, by age-periods, the diseases or causes with which the deaths directly attributed to Empyema of 200 persons (150 males and 50 females) were associated.

Diseases or causes (by Age-Periods) with which 150 Deaths of Males from Empyema were associated.

| CAUSES OF DEATH. | AGES AT DEATH. | | | | | | | | | | | | | | | | | | |
|---|---|---|---|---|---|---|---|---|---|---|---|---|---|---|---|---|---|---|---|
| | Total Deaths. | Under 1 year. | 1 | 2 | 3 | 4 | Under 5 years. | 5— | 10— | 15— | 20— | 25— | 35— | 45— | 55— | 65— | 75— | 85— | 95 and upwards. |
| Enteric Fever, .. .. | 2 | – | – | – | 1 | – | 1 | – | – | – | – | 1 | – | – | – | – | – | – | – |
| Lobar Pneumonia, .. | 1 | – | – | – | – | – | – | – | – | – | – | – | 1 | – | – | – | – | – | – |
| Broncho-pneumonia, .. | 3 | 1 | 1 | – | – | 1 | 3 | – | – | – | – | – | – | – | – | – | – | – | – |
| Pleuro-pneumonia, .. .. | 2 | – | – | – | – | – | – | – | – | – | 1 | – | – | 1 | – | – | – | – | – |
| Pneumonia, .. .. | 6 | – | 2 | – | – | – | 2 | – | – | 1 | – | – | 3 | – | – | – | – | – | – |
| Tuberculous Phthisis, .. | 9 | – | – | – | 1 | – | 1 | – | 1 | 1 | 2 | 3 | 1 | – | – | – | – | – | – |
| Tubercle of other Organs, .. | 47 | – | 2 | – | – | – | 2 | 2 | 2 | 7 | 11 | 9 | 5 | 2 | 6 | – | 1 | – | – |
| Malignant Disease of Pleura, | 1 | – | – | – | – | – | – | – | – | – | – | – | – | 1 | – | – | – | – | – |
| Varicose Veins, .. .. | 1 | – | – | – | – | – | – | – | – | – | – | – | – | 1 | – | – | – | – | – |
| Emphysema, .. .. | 1 | – | – | – | – | – | – | – | – | – | – | – | – | 1 | – | – | – | – | – |
| Pleurisy, .. .. | 12 | – | – | – | – | – | – | 2 | – | 1 | 3 | – | 1 | 1 | 1 | 1 | 2 | – | – |
| Appendicitis, .. .. | 1 | – | – | – | – | – | – | – | – | – | – | – | – | 1 | – | – | – | – | – |
| Inflammation from Hepatic Abscess, | 2 | – | – | – | – | – | – | – | – | – | 1 | – | 1 | – | – | – | – | – | – |
| Disease of Spleen, .. .. | 1 | – | – | – | – | – | – | – | – | 1 | – | – | – | – | – | – | – | – | – |
| Caries . | 1 | – | – | – | – | – | – | – | – | – | – | 1 | – | – | – | – | – | – | – |
| Injury, .. .. | 2 | – | – | – | – | – | – | – | – | – | 1 | – | 1 | – | – | – | – | – | – |
| Not ascertained, .. .. | 58 | 2 | – | 1 | – | – | 3 | 3 | 1 | 2 | 9 | 10 | 7 | 9 | 10 | 3 | 1 | – | – |

Diseases or causes (by Age-Periods) with which 50 Deaths of Females from Empyema were associated.

| | | | | | | | | | | | | | | | | | | | |
|---|---|---|---|---|---|---|---|---|---|---|---|---|---|---|---|---|---|---|---|
| Influenza, .. .. .. | 2 | – | – | – | 1 | – | 1 | – | – | – | – | – | – | – | 1 | – | – | – | – |
| Lobar Pneumonia, .. .. | 2 | 1 | – | – | – | – | 1 | – | – | – | – | – | – | 1 | – | – | – | – | – |
| Broncho-pneumonia, . | 1 | – | – | 1 | – | – | 1 | – | – | – | – | – | – | – | – | – | – | – | – |
| Pneumonia, .. . | 2 | – | – | – | – | – | – | – | 1 | – | – | 1 | – | – | – | – | – | – | – |
| Tuberculous Phthisis, .. | 6 | – | – | – | – | – | – | – | – | 1 | – | 1 | 3 | 1 | – | – | – | – | – |
| Tubercle of other Organs, .. | 12 | – | – | – | – | 1 | 1 | – | 1 | – | 3 | 2 | 3 | 1 | 1 | – | – | – | – |
| Pleurisy, .. .. .. | 7 | – | – | – | – | – | – | 1 | – | 1 | – | 2 | 1 | – | 1 | 1 | – | – | – |
| Enlargement of Liver and Kidneys, | 1 | – | – | – | – | – | – | 1 | – | – | – | – | – | – | – | – | – | – | – |
| Injury, .. .. .. | 1 | – | – | – | – | – | – | – | – | – | – | – | 1 | – | – | – | – | – | – |
| Not ascertained, .. .. | 16 | – | 2 | – | – | – | 2 | 2 | – | 3 | 2 | 4 | 2 | 1 | – | – | – | – | – |

It will be observed from the above that of the 200 deaths from empyema registered during the period covered by the table, the deaths of 74 persons were found to be associated with tuberculous disease, 56 of these being deaths of males and 18 of females.

*Gastric Ulcer.*—Of 291 deaths from gastric ulcer which were registered in the course of the year, 135 were deaths of males and 156 were deaths of females. In the year preceding, the total number of such deaths was 325, of males 149 and of females 176 deaths.

*Appendicitis, Perityphlitis.*—It appears from the abstracts that 174 deaths were classified to appendicitis or typhlitis; deaths attributed to these conditions in the three preceding years were 120, 136, and 139. Of the deaths in 1910, 107 were of males and 67 were of females.

*Peritonitis.*—The information afforded by the replies to 198 queries altered the classification of 109 deaths originally tabulated to *peritonitis.* Among such alterations are :—23 deaths tabulated to intestinal obstruction, 20 to appendicitis, 11 to gastric ulcer, 11 to perforation of intestines, 5 to tuberculous peritonitis, 6 to weather agencies,

Printed image digitised by the University of Southampton Library Digitisation Unit

4 to accidental violence, 4 to diseases of liver and gall bladder, 3 to alcoholism, 3 to disease of bladder, 3 to enteritis, and 3 to puerperal fever. There were 118 deaths classified to *peritonitis*, regarding the cause of which condition no further information was available.

*Cirrhosis and other diseases of the Liver.*—As already mentioned in the paragraph on alcoholism, page xxxii, there were 262 deaths from cirrhosis of the liver; there were in addition 323 deaths from other diseases of the liver and gall bladder.

*Acute and Chronic Nephritis.*—The number of deaths attributed to acute nephritis was 465, and the number to chronic nephritis was 1,133, the total being 1,598, and corresponding to an annual rate of 0·37 per 1,000 of the estimated population. Of the deaths from acute nephritis, 267 were of males and 198 were of females, and of the deaths from chronic nephritis, 653 were of males and 480 were of females.

*Tumours of the Uterus and Ovary.*—There were 43 deaths from *ovarian tumour* and 36 deaths from *uterine tumour*, in which the tumours were either non-malignant, or no further information concerning their nature could be obtained.

*Diseases or Accidents of Pregnancy and Childbirth.*—The total number of deaths caused by or associated with pregnancy and childbirth was 606, a figure corresponding to a rate of 5·94 per 1,000 births registered during the year. Of the total deaths, as before stated, there were 191 caused by puerperal septic diseases; this figure corresponds to an annual death-rate of 1·87 per 1,000 births registered. The deaths from accidents of pregnancy and childbirth numbered 351, and are equal to a rate of 3·44 per 1,000 births registered during the year. The total, 351, includes 22 deaths from abortion or miscarriage, 10 deaths from puerperal mania, 52 deaths from puerperal convulsions, 107 deaths from placenta praevia or flooding, and 160 deaths assigned to other accidents of pregnancy and childbirth. In addition to the deaths from puerperal septic diseases and accidents of childbirth there were 64 deaths of women associated with pregnancy or childbirth, the conditions being complicated by some pre-existing disease. These deaths are shown in Table XIII—an inclusive summary of all deaths associated with pregnancy and childbirth.

The following table shows for each of the years 1903-1910, the number of deaths from each of the three conditions under which deaths of women occur during pregnancy or childbirth, and also the rate per 1,000 births registered during each of these years, with an average rate for the 7 years, 1903-1909 :—

| Years. | Deaths from Puerperal Septic Diseases | | Deaths from Accidents of Pregnancy or Childbirth | | Total Deaths from Puerperal Septic Diseases and Accidents of Pregnancy or Childbirth | | Deaths from causes associated with Pregnancy or Childbirth (not included in foregoing) | | Total Deaths caused by or associated with Pregnancy or Childbirth. | |
|---|---|---|---|---|---|---|---|---|---|---|
| | Number | Rate per 1,000 Births | Number | Rate per 1,000 Births | Number | Rate per 1,000 Births | Number | Rate per 1,000 Births | Number | Rate per 1,000 Births |
| 1903, .. .. | 233 | 2·29 | 340 | 3·34 | 573 | 5·63 | 84 | 0·82 | 657 | 6·45 |
| 1904, .. .. | 216 | 2·08 | 367 | 3·54 | 583 | 5·62 | 99 | 0·95 | 682 | 6·57 |
| 1905, .. .. | 227 | 2·21 | 346 | 3·36 | 573 | 5·57 | 83 | 0·81 | 656 | 6·38 |
| 1906, .. .. | 234 | 2·26 | 373 | 3·60 | 607 | 5·86 | 69 | 0·67 | 676 | 6·53 |
| 1907, .. .. | 163 | 1·60 | 342 | 3·36 | 505 | 4·96 | 84 | 0·83 | 589 | 5·79 |
| 1908, .. .. | 189 | 1·86 | 341 | 3·34 | 530 | 5·20 | 85 | 0·83 | 615 | 6·03 |
| 1909, .. .. | 222 | 2·16 | 339 | 3·30 | 561 | 5·46 | 83 | 0·81 | 644 | 6·27 |
| Average, 7 years, 1903-9 | 212 | 2·06 | 350 | 3·41 | 562 | 5·47 | 84 | 0·82 | 646 | 6·29 |
| 1910, .. .. | 191 | 1·87 | 351 | 3·44 | 542 | 5·31 | 64 | 0·63 | 606 | 5·94 |

It appears from the foregoing that the deaths from puerperal causes were 38 under the number registered in the year 1909, and were 40 under the average for the 7 years, 1903–1909. The rates per 1,000 births corresponding to the total figures for the year 1910, the year 1909, and the average for the 7 years, 1903–9, were 5·94, 6·27, and 6·29 respectively.

Pnnted image digitised by the University of Southampton Library Digitisation Unit

### Ill-Defined or not Specified Causes of Death.

In my Report for the year 1909 I called attention to the deaths which were allocated to ill-defined causes in the Irish records for that year, and the returns for 1910 show that this defect still exists. The ill-defined causes to which these deaths were referred were as follow:—*Atrophy, debility, old age, dropsy, anasarca, ascites, tumour, abscess, hæmorrhage, sudden death (cause unascertained), or other ill-defined or not specified causes.*

### Uncertified Causes of Death.

I again call attention to the high percentage of deaths that are registered in Ireland as not certified or not medically attended. In the year 1908 such deaths were 25 per cent of all deaths registered, in 1909 the percentage was 24·29 per cent, and in the year under notice it was 24·30 per cent for the whole of Ireland—for the province of Leinster it was 18·01 per cent, for Munster, 27·28 per cent, for Ulster, 19·12 per cent, and for Connaught, 49·64 per cent.

In England and Wales the percentage of uncertified deaths for the year 1909 was 1·36, and for Scotland in the year 1908 the percentage was 2·12.

Resulting from a special enquiry made from certain Registrars who in their quarterly numerical returns stated that a large number of the deaths were uncertified, the following explanations were elicited :—

"The cases were mostly of a chronic nature and there was no medical attendance."

"The ages of the deaths returned were 65, 81, 84, 87, 92 and 95 years respectively. They don't usually call in a medical man at those ages."

"When the patient is old, many people say there is no use calling in the doctor. 'Its only old age that's on him' or 'he wouldn't hear of a doctor.'"

It would appear from the above replies that in some parts of the country in cases of chronic illness, it is not customary to seek medical advice and that sufficient importance is not attached to the benefits of continuous medical attendance for the aged.

### Violence.

Of a total of 1,879 deaths attributed to violence, 1,670 were classified to accidental violence, 51 to homicidal violence, 157 to suicide, and there was one death by execution. The total represents an annual rate of 0·43 per 1,000 of the population of Ireland estimated to the middle of the year 1910.

The total number of deaths from accidental causes (1,670) included 435 deaths from burns, scalds, or explosions (of these 212 were deaths of children under 5 years of age), 298 deaths from drowning, 212 deaths from falls, 196 deaths from vehicles and horses (of this figure 15 were from motor vehicles and 11 were from cycles), 72 deaths from suffocation, of which 64 were of infants under one year of age, and 34 deaths by poisons or poisonous vapours.

Table XVI., on page xxxix, gives the number of deaths by poisons, whether accidentally, homicidally, or suicidally administered, by age-periods and sexes; the deaths of persons from lead poisoning, drug habit, or food poison are also included in this table.

### Inquests.

There were 1,698 inquests returned by the Registrars during the year 1910, or one inquest in every 44 deaths registered.

## AGES AT DEATH.

The following statement shows, by sexes, the mortality from all causes in Ireland during the Year 1910, at the undermentioned age-periods per 1,000 of the number of persons living at these ages.

| Sexes. | Mortality from all causes per 1,000 Living at Ages | | | | | | | | | | | |
|---|---|---|---|---|---|---|---|---|---|---|---|---|
| | All Ages | Under 5 Years. | 5— | 10— | 15— | 20— | 25— | 35— | 45— | 55— | 65— | 75 years and upwards |
| Males, | 17·07 | 35·03 | 3·23 | 2·15 | 3·82 | 5·46 | 7·47 | 10·41 | 14·75 | 23·45 | 75·92 | 161·75 |
| Females, | 17·22 | 32·31 | 3·77 | 3·22 | 4·46 | 5·13 | 7·43 | 9·98 | 12·90 | 23·24 | 86·77 | 163·11 |
| Total, | 17·14 | 33·70 | 3·49 | 2·67 | 4·14 | 5·29 | 7·45 | 10·19 | 13·77 | 23·34 | 81·26 | 162·45 |

Printed image digitised by the University of Southampton Library Digitisation Unit

TABLE XVI.—Showing the Deaths registered from Poison in 1910, distinguishing the Sex and Age of deceased, the Name of the Poison or Poisonous Gas, and whether Accidental, Suicidal, or Homicidal.

| Name of Poison or Poisonous Gas. | MALES. | | | | | | | | | | | FEMALES. | | | | | | | | | | | Total Males and Females |
|---|---|---|---|---|---|---|---|---|---|---|---|---|---|---|---|---|---|---|---|---|---|---|---|
| | ACCIDENT. | | | | SUICIDE. | | | HOMICIDE | | | Total | ACCIDENT | | | | SUICIDE. | | | HOMICIDE. | | | Total. | |
| | Under 5 years | 5 and under 15 | 15 and upwards. | Total | Under 15 years | 15 and upwards | Total | Under 15 years | 15 and upwards | Total | | Under 5 years | 5 and under 15 | 15 and upwards | Total | Under 15 years | 15 and upwards. | Total. | Under 15 years | 15 and upwards | Total. | | |
| 1. Carbon Dioxide, Carbon Monoxide, Coal Gas | – | 1 | 3 | 4 | – | 2 | 2 | – | – | – | 6 | – | – | 6 | 6 | – | – | – | – | – | – | 6 | 12 |
| 2. Sulphuretted Hydrogen, .. | – | – | 1 | 1 | – | – | – | – | – | – | 1 | – | – | – | – | – | – | – | – | – | – | – | 1 |
| 3. Spirits of Salts, .. .. | – | – | – | – | – | – | – | – | – | – | – | – | – | – | – | – | 1 | 1 | – | – | – | 1 | 1 |
| 4. Nitric Acid, .. .. | 1 | – | – | 1 | – | – | – | – | – | – | 1 | – | – | – | – | – | – | – | – | – | – | – | 1 |
| 5. Ammonia, .. .. | – | – | 1 | 1 | – | – | – | – | – | – | 1 | – | – | – | – | – | – | – | – | – | – | – | 1 |
| 6. Cyanide of Potassium, .. | – | – | – | – | – | 1 | 1 | – | – | – | 1 | – | – | – | – | – | – | – | – | – | – | – | 1 |
| 7. Lime, . .. | – | – | – | – | – | – | – | – | – | – | – | 1 | – | – | 1 | – | – | – | – | – | – | 1 | 1 |
| 8. Lead, .. .. | – | – | 6 | 6 | – | – | – | – | – | – | 6 | – | – | – | – | – | – | – | – | – | – | – | 6 |
| 9. Corrosive Sublimate, .. | – | – | – | – | – | – | – | – | – | – | – | – | – | 1 | 1 | – | – | – | – | – | – | 1 | 1 |
| 10. Chloroform (Operation), .. | – | – | 1 | 1 | – | – | – | – | – | – | 1 | 1 | – | – | 1 | – | – | – | – | – | – | 1 | 2 |
| 11. Alcohol,* .. .. | – | 1 | 1 | 2 | – | – | – | – | – | – | 2 | – | – | – | – | – | – | – | – | – | – | – | 2 |
| 12. Anæsthetic (Operation), . | 1 | – | – | 1 | – | – | – | – | – | – | 1 | – | – | – | – | – | – | – | – | – | – | – | 1 |
| 13. Oxalic Acid, .. .. | – | – | 1 | 1 | – | – | – | – | – | – | 1 | – | – | – | – | – | – | – | – | – | – | – | 1 |
| 14. Carbolic Acid, .. .. | – | – | 1 | 1 | – | – | – | – | – | – | 1 | – | – | 1 | 1 | – | 1 | 1 | – | – | – | 2 | 3 |
| 15. Lysol, .. .. .. | – | – | 1 | 1 | – | – | – | – | – | – | 1 | – | – | – | – | – | – | – | – | – | – | – | 1 |
| 16. Trional, .. .. | – | – | 1 | 1 | – | – | – | – | – | – | 1 | – | – | – | – | – | – | – | – | – | – | – | 1 |
| 17. Morphine, Opium, Laudanum. | – | – | 2 | 2 | – | 1 | 1 | – | – | – | 3 | – | – | 1 | 1 | – | 2 | 2 | – | – | – | 3 | 6 |
| 18. Strychnine, .. | – | – | 1 | 1 | – | 2 | 2 | – | – | – | 3 | – | – | – | – | – | 1 | 1 | – | – | – | 1 | 4 |
| 19. Ammoniated Liniment of Camphor. | – | – | – | – | – | – | – | – | – | – | – | – | – | – | – | – | 1 | 1 | – | – | – | 1 | 1 |
| 20. Belladonna Saponis, .. | – | – | 1 | 1 | – | – | – | – | – | – | 1 | – | – | – | – | – | – | – | – | – | – | – | 1 |
| 21. Opium, Morphia-habit, .. | – | – | 1 | 1 | – | – | – | – | – | – | 1 | – | – | – | – | – | – | – | – | – | – | – | 1 |
| 22. { Food, Ptomaine, .. | 3 | 1 | 3 | 7 | – | – | – | – | – | – | 7 | – | – | – | – | – | – | – | – | – | – | – | 7 |
| 22. { Diarrhœa due to Food, .. | 2 | – | – | 2 | – | – | – | – | – | – | 2 | 2 | – | 1 | 3 | – | – | – | – | – | – | 3 | 5 |
| 23. Others, ill-defined, .. | – | – | – | – | – | – | – | – | – | – | – | 2 | – | 2 | 4 | – | 1 | 1 | – | – | – | 5 | 5 |
| Total, .. .. | 7 | 3 | 25 | 35 | – | 6 | 6 | – | – | – | 41 | 6 | – | 12 | 18 | – | 7 | 7 | – | – | – | 25 | 66 |

* See page xxxii

Printed image digitised by the University of Southampton Library Digitisation Unit

## Ages at Death—*continued.*

Of the 74,894 deaths in 1,910, 14,620 were those of children under 5 years of age, which number is equivalent to a rate of 33·70 in every 1,000 of the number living at that age. Of the deaths under 5 years of age, 7,771 were of boys and 6,849 of girls; representing respectively, 35·03 in every 1,000 boys, and 32·31 in every 1,000 girls, under the age of 5 years.

The deaths of persons aged 65 years and upwards are equivalent to 107·96 per 1,000 of the number of the living at that age, the rate for deaths at the age-period, 65–75 years, being 81·26 per 1,000 and for deaths of persons aged 75 years and upwards it was 162·45 per 1,000 of the living at that age-period.

Of the total deaths registered, 519 were those of persons stated to have been aged 95 years or upwards—221 males and 298 females, including 120 (54 males and 66 females) who were returned as having been aged 100 years or upwards. In the absence of public records for remote periods, absolute verification of the ages of very old persons is not obtainable; but secondary inquiries having been made as regards persons returned during some recent years as centenarians, it was found that the age was correctly stated, in almost every instance, so far as the Registrars could ascertain.

## Infant Mortality.

The deaths of infants under one year of age, registered for the whole of Ireland, numbered 9,648; of this figure, 5,326 were deaths of male infants and 4,322 were deaths of female infants. The total deaths represent a rate of 95 per 1,000 of all births registered in the year and are nearly 13 per cent of all deaths registered. In the preceding year the infant mortality rate was 92 per 1,000 births, and the average infant mortality rate for the 10 years ending with 1909, was 97 per 1,000 births.

In England and Wales the infant mortality, which was 120 per 1,000 in 1908, declined to 109 per 1,000 in the year 1909; in Scotland the infant mortality in 1908 was 121 per 1,000, and in Ireland in that year it was 97 per 1,000 births registered.

In the following table the infant mortality rate is given by sexes, for "Civic" unions, *i.e.*, unions containing towns which, in the year 1901, had a population of 10,000 or upwards, and for the remaining unions of Ireland; the rates at certain age-periods are also given in the table.

Table showing for Ireland, for Unions containing towns which, in 1901, had a population of 10,000 inhabitants or upwards ("Civic Unions"), and for the remainder of the country, the proportion of deaths of infants by sexes at the undermentioned ages, per 1,000 births registered in the year 1910.

| Areas. | Males | | | | Females. | | | | Total. | | | |
|---|---|---|---|---|---|---|---|---|---|---|---|---|
| | Under 3 months | 3–6 months. | 6–12 months. | Under one year. | Under 3 months. | 3–6 months. | 6–12 months | Under one year. | Under 3 months. | 3–6 months. | 6–12 months. | Under one year. |
| Total "Civic Unions" | 71·3 | 26·0 | 35·3 | 132·6 | 59·1 | 22·7 | 31·5 | 113·3 | 65·3 | 24·4 | 33·4 | 123·1 |
| Remainder of Ireland. | 50·3 | 13·9 | 17·7 | 81·9 | 42·9 | 11·5 | 14·5 | 68·9 | 46·7 | 12·7 | 16·1 | 75·5 |
| Total of Ireland | 58·8 | 18·7 | 24·7 | 102·2 | 49·4 | 16·0 | 21·3 | 86·7 | 54·2 | 17·4 | 23·0 | 94·6 |

From this table it appears that for the whole of Ireland the infant mortality rate was 94·6 per 1,000, that in the "civic" unions it was 123·1 per 1,000, and that in the remaining unions of Ireland it was 75·5 per 1,000; in the preceding year the corresponding figures for the "civic" and remaining unions were 122·6 per 1,000, and 70·9 per 1,000 respectively. The comparison shows that the increase in the mortality was mainly in the rural unions of Ireland.

Printed image digitised by the University of Southampton Library Digitisation Unit

In the following table the statistics for infant mortality in the Dublin Registration area and Belfast are compared with those for London, Liverpool, Edinburgh and Glasgow for a period of 10 years.

Table showing the number of deaths of infants under one year of age to every 1,000 births in the Dublin Registration Area, in the county borough of Belfast, and in London, Liverpool, Edinburgh and Glasgow, during the years 1901-1910.

| Areas. | Deaths of Infants under one Year of Age to every 1,000 Births. | | | | | | | | | |
|---|---|---|---|---|---|---|---|---|---|---|
| | 1901 | 1902. | 1903. | 1904. | 1905. | 1906. | 1907. | 1908. | 1909. | 1910. |
| Dublin Registration Area, | 168 | 162 | 151 | 169 | 143 | 146 | 156 | 146 | 141 | 142 |
| Belfast County Borough, | 154 | 151 | 134 | 154 | 136 | 144 | 136 | 147 | 139 | 143 |
| London, .. | 148 | 140 | 130 | 145 | 130 | 131 | 116 | 113 | 108 | 103 |
| Liverpool, .. | 188 | 163 | 159 | 196 | 153 | 172 | 144 | 141 | 144 | 140 |
| Edinburgh, .. | 148 | 122 | 121 | 130 | 133 | 118 | 127 | 122 | 119 | 111 |
| Glasgow, .. | 150 | 130 | 144 | 146 | 131 | 131 | 130 | 137 | 133 | 121 |

From this it appears that the infant mortality in the Dublin Registration Area, in the year 1901, was 168 per 1,000 births, and in 1910 it was 142 per 1,000; in Belfast in 1901 it was 154 per 1,000 and in 1910 it was 143 per 1,000; in London in 1901 it was 148 per 1,000, and in 1910, it had fallen to 103 per 1,000; in Liverpool the highest rate in 1901—188 per 1,000 births—was reduced to 140 per 1,000 in 1910; the rate in Edinburgh fell from 148 in 1901 to 111 in 1910, and in Glasgow from 150 in 1901 to 121 in 1910.

The causes of the deaths of infants are given in detail in the abstracts commencing on page 120. These causes are summarised in the table which follows, in which deaths from certain causes are grouped together. The deaths are given in 3 groups of age-periods, namely, under 3 months, from 3 months to 6 months, and from 6 months to 12 months.

Table showing for Ireland the Mortality by certain causes among infants under 12 months old, per 1,000 Births registered in the Year 1910, distinguishing between those under 3 months old, 3 months and under 6 and 6 months and under 12.

| Causes of Death. | | 0-3 Months | 3-6 Months. | 6-12 Months | Total under One Year. |
|---|---|---|---|---|---|
| ALL CAUSES, | | 54·16 | 17·39 | 23·07 | 94 62 |
| Common Infective Diseases. | Small-pox, .. | — | — | — | — |
| | Chicken-pox, | 0.01 | 0·01 | 0·02 | 0·04 |
| | Measles, .. | 0·09 | 0·22 | 1·64 | 1·95 |
| | Scarlet Fever, | — | — | 0·03 | 0 03 |
| | Diphtheria, Croup, | 0·18 | 0·12 | 0·35 | 0·65 |
| | Whooping-cough, | 1·68 | 1·57 | 2·82 | 6·07 |
| | Influenza, .. | 0·30 | 0·16 | 0·23 | 0·69 |
| | Diarrhœa (all forms), | 4 80 | 3·78 | 3·66 | 12·24 |
| | Enteritis (not Tuberculous), | | | | |
| | Gastritis, .. | 0·15 | 0·28 | 0·66 | 1·09 |
| Tuberculous Diseases. | Tuberculous Meningitis, | 0·12 | 0·21 | 0·27 | 0·60 |
| | Tuberculous Peritonitis, and Tabes Mesenterica, | 0·40 | 0·58 | 0·64 | 1·62 |
| | Other Tuberculous Diseases, | | | | |
| Wasting Diseases. | Premature Birth, | 29·09 | 2·63 | 1·41 | 33·13 |
| | Congenital Defects, | | | | |
| | Want of Breast Milk, | | | | |
| | Atrophy, Debility, Marasmus, | | | | |
| | Syphilis, | 0·37 | 0·08 | 0·09 | 0·54 |
| | Pneumonia, | 1·67 | 1·60 | 3·32 | 6·59 |
| | Erysipelas, | 0·09 | 0 04 | 0·01 | 0·14 |
| | Rickets, | 0·02 | 0·04 | 0·09 | 0·15 |
| | Injury at Birth, | 0·64 | — | — | 0·64 |
| | Meningitis (not Tuberculous), | 0·27 | 0·25 | 0·79 | 1·31 |
| | Convulsions, | 6·18 | 1·64 | 1·27 | 9·09 |
| | Laryngitis, | 0·08 | 0·06 | 0·09 | 0·23 |
| | Bronchitis, | 3·57 | 2·89 | 3 98 | 10·44 |
| | Suffocation (mainly over-laying), | 0 47 | 0·13 | 0·03 | 0·63 |
| | Other Causes, | 3 98 | 1·10 | 1·67 | 6·75 |



Pnnted image digitised by the University of Southampton Library Digitisation Unit

The table shows that the mortality rate of infants under 3 months old was 54·16 per 1,000 births registered; at 3 months of age and under 6 months it was 17·39 per 1,000; and between the ages of 6 months and one year it was 23·07 per 1,000 of all births registered.

It may further be gathered from the table that about one-third of the infant mortality is attributed to a group—wasting diseases—which includes deaths from prematurity, congenital defects, want of breast milk, and *atrophy*, *debility*, and *marasmus*; that diarrhœa and intestinal complaints cause an infant mortality rate of 12·24 per 1,000 births registered; bronchitis accounts for over 10 deaths per 1,000 births registered, convulsions for 9 and pneumonia for over 6 per 1,000 births registered. Among the common infective diseases whooping-cough is the most fatal, causing over 6·07 deaths per 1,000 births, and measles comes next causing 1·95 deaths per 1,000 of all births registered. The infant mortality attributable to all forms of tuberculous disease is 3·31 per 1,000 of all births registered in Ireland during the year 1910.

A table on page xliii gives statistics for 22 town districts of Ireland and is derived from the Yearly Summaries of the Registrars' Returns for the years, 1906–1910 inclusive. It will be seen that the infant mortality rate for the year 1910 for these districts in the aggregate was 132 per 1,000 births registered.

The highest rate was in Clonmel, namely, 146; in Belfast, it was 143; in Dublin Registration Area, 142; in Kilkenny, 139; in Wexford, 129; and in Newtownards, 128. The lowest infant mortality rates were as follow:—in each of Sligo and Dundalk, 75; in Queenstown, 80; in each of Lurgan and Armagh, 89; in Newry, 92; and in Cork, 96.

## OCCUPATIONAL MORTALITY.

In the table on pages xliv. and xlv., as published in the Registrar-General's Yearly Summary of the Weekly Returns, the mortality in 1910 among the several social grades of the population of the Dublin Registration Area is shown.

This table shows that among the families of the Professional and Independent class the annual death-rate from all causes was 15·4 per 1,000 of the population in 1901; among the Middle class, it was 15·8; among the Artisan class and Petty Shopkeepers, the rate was 15·9; and among the General Service class, it was 21·9 per 1,000.

## EMIGRATION.

From the returns collected and forwarded to this Department by the Royal Irish Constabulary and the Metropolitan Police, who acted as enumerators at the several Irish seaports, it appears that the number of emigrants (natives of Ireland) who left the ports of Ireland during the year 1910 was 32,457, of whom 17,737 were males and 14,720 females. Of the whole number, 4,258 were natives of the province of Leinster, 8,330 of Munster, 12,271 of Ulster, and 7,598 of Connaught.

Of the total emigrants from Ireland in 1910, 6·9 per cent. were under 15 years of age, 86·9 per cent. were between 15 and 35 years old, and 6·2 per cent. were 35 years or upwards.

Printed image digitised by the University of Southampton Library Digitisation Unit

TABLE showing for each of the undermentioned Twenty-two Town Districts of Ireland for the 5 Years, 1906-10, the Number of Births registered, the Number of Deaths of Infants under One Year of Age to every 1,000 Births registered and the Death-rate at all Ages per 1,000 of the Population.

[The Deaths are exclusive of those occurring in Public Institutions of persons admitted, and also of Infants whose mothers were admitted from places outside the respective areas, and the rates are based on the numbers so determined.]

| Town Districts | 1906. | | | | 1907. | | | | 1908. | | | | 1909. | | | | 1910. | | | |
|---|---|---|---|---|---|---|---|---|---|---|---|---|---|---|---|---|---|---|---|---|
| | Total Number of Births. | Deaths under One Year of Age. Total Number. | Deaths under One Year of Age. No. in every 1,000 Births. | Death-rate at all Ages per 1,000 of the Population. | Total Number of Births. | Deaths under One Year of Age. Total Number. | Deaths under One Year of Age. No. in every 1,000 Births. | Death-rate at all Ages per 1,000 of the Population. | Total Number of Births. | Deaths under One Year of Age. Total Number. | Deaths under One Year of Age. No. in every 1,000 Births. | Death-rate at all Ages per 1,000 of the Population. | Total Number of Births. | Deaths under One Year of Age. Total Number. | Deaths under One Year of Age. No. in every 1,000 Births. | Death-rate at all Ages per 1,000 of the Population. | Total Number of Births. | Deaths under One Year of Age. Total Number. | Deaths under One Year of Age. No. in every 1,000 Births. | Death rate at all Ages per 1,000 of the Population. |
| Total of 22 Town Districts | 32,216 | 4,406 | 137 | 20·4 | 31,696 | 4,280 | 135 | 21·1 | 32,740 | 4,584 | 140 | 20·2 | 31,781 | 4,203 | 132 | 19·2 | 31,803 | 4,200 | 132 | 18·9 |
| Dublin Registration Area* | 11,144 | 1,628 | 146 | 22·4 | 10,958 | 1,714 | 156 | 23·1 | 11,500 | 1,683 | 146 | 21·5 | 11,407 | 1,605 | 141 | 20·9 | 11,397 | 1,613 | 142 | 19·9 |
| Belfast,* | 11,355 | 1,635 | 144 | 20·1 | 11,223 | 1,523 | 136 | 21·3 | 11,490 | 1,692 | 147 | 19·5 | 10,900 | 1,510 | 139 | 18·2 | 10,888 | 1,558 | 143 | 18·6 |
| Cork, | 2,094 | 279 | 133 | 20·2 | 1,946 | 254 | 131 | 20·6 | 2,084 | 281 | 135 | 22·0 | 2,000 | 251 | 126 | 22·1 | 1,965 | 189 | 96 | 19·3 |
| Londonderry,* | 1,134 | 145 | 128 | 17·9 | 1,118 | 98 | 88 | 16·5 | 1,114 | 141 | 127 | 18·1 | 1,067 | 121 | 113 | 17·2 | 1,129 | 125 | 111 | 15·9 |
| Limerick, | 1,070 | 131 | 122 | 18·8 | 1,072 | 122 | 114 | 18·7 | 1,071 | 135 | 126 | 20·6 | 1,010 | 117 | 116 | 16·7 | 1,003 | 125 | 125 | 16·7 |
| Waterford, | 628 | 69 | 110 | 17·6 | 694 | 78 | 112 | 21·7 | 728 | 94 | 129 | 21·3 | 688 | 103 | 150 | 19·1 | 744 | 92 | 124 | 20·2 |
| Galway, | 373 | 32 | 86 | 19·7 | 369 | 45 | 122 | 20·7 | 337 | 46 | 136 | 19·4 | 364 | 34 | 93 | 20·0 | 356 | 38 | 107 | 17·3 |
| Dundalk, | 342 | 39 | 114 | 15·3 | 326 | 24 | 74 | 15·8 | 345 | 27 | 78 | 14·4 | 352 | 39 | 111 | 16·3 | 346 | 26 | 75 | 16·7 |
| Drogheda, | 326 | 31 | 95 | 17·4 | 313 | 18 | 58 | 17·0 | 313 | 27 | 86 | 15·7 | 268 | 24 | 90 | 15·7 | 283 | 32 | 113 | 18·6 |
| Newry, | 286 | 30 | 105 | 16·3 | 281 | 16 | 57 | 18·2 | 274 | 25 | 91 | 19·4 | 294 | 30 | 102 | 16·8 | 284 | 26 | 92 | 18·4 |
| Lurgan, | 352 | 26 | 74 | 18·4 | 366 | 46 | 126 | 19·3 | 371 | 39 | 105 | 18·6 | 311 | 26 | 84 | 19·6 | 347 | 31 | 89 | 17·5 |
| Lisburn, | 312 | 36 | 115 | 18·1 | 328 | 35 | 107 | 15·2 | 319 | 45 | 141 | 18·2 | 361 | 43 | 119 | 23·4 | 306 | 32 | 105 | 19·7 |
| Wexford, | 328 | 48 | 146 | 23·0 | 336 | 35 | 104 | 18·6 | 376 | 63 | 168 | 21·1 | 341 | 43 | 126 | 17·8 | 333 | 43 | 129 | 19·9 |
| Ballymena, | 343 | 45 | 131 | 17·5 | 301 | 31 | 103 | 18·9 | 299 | 27 | 90 | 17·1 | 306 | 38 | 124 | 18·3 | 308 | 33 | 107 | 16·4 |
| Sligo, | 283 | 28 | 99 | 16·3 | 231 | 29 | 126 | 16·6 | 259 | 33 | 127 | 18·9 | 268 | 27 | 101 | 16·6 | 266 | 20 | 75 | 12·9 |
| Kilkenny, | 330 | 31 | 94 | 17·8 | 282 | 37 | 131 | 21·0 | 262 | 28 | 107 | 17·9 | 277 | 43 | 155 | 18·6 | 296 | 41 | 139 | 20·8 |
| Clonmel, | 251 | 23 | 92 | 18·5 | 244 | 28 | 115 | 17·9 | 263 | 31 | 118 | 16·6 | 231 | 18 | 78 | 13·2 | 233 | 34 | 146 | 21·2 |
| Portadown, | 314 | 41 | 131 | 18·1 | 339 | 45 | 133 | 15·4 | 336 | 43 | 128 | 17·9 | 365 | 26 | 71 | 14·7 | 331 | 36 | 109 | 17·7 |
| Tralee, | 266 | 20 | 75 | 15·1 | 275 | 23 | 84 | 18·2 | 339 | 55 | 162 | 23·8 | 313 | 22 | 70 | 19·0 | 319 | 37 | 116 | 19·4 |
| Newtownards, | 268 | 47 | 175 | 27·4 | 281 | 39 | 139 | 21·1 | 265 | 31 | 117 | 21·0 | 273 | 40 | 147 | 20·4 | 288 | 37 | 128 | 19·1 |
| Queenstown, | 223 | 18 | 81 | 16·1 | 210 | 29 | 138 | 14·9 | 205 | 20 | 98 | 15·7 | 213 | 22 | 103 | 16·4 | 212 | 17 | 80 | 18·5 |
| Armagh, | 194 | 24 | 124 | 18·1 | 203 | 11 | 54 | 14·9 | 190 | 18 | 95 | 15·7 | 172 | 21 | 122 | 14·9 | 169 | 15 | 89 | 15·3 |

* See note (*) on page vii.



Printed image digitised by the University of Southampton Library Digitisation Unit

TABLE showing in FIVE GENERAL CLASSES and EIGHTEEN GROUPS, the OCCUPATIONS or SOCIAL POSITION **ending Saturday, 31st December, 1910;** the Annual Death Rate represented by the Deaths registered; the also the Number

| Class. | OCCUPATION OR SOCIAL POSITION. [The 26 600 persons returned under the head 'Unspecified' in Table 94 of the General Report on the Census have been distributed *pro rata* among the several groups to which they most probably belonged.] | Population in each Class and Group in 1901. | REGISTRATION OF DEATHS, YEAR (52 WEEKS) | | | | | | | | | | |
|---|---|---|---|---|---|---|---|---|---|---|---|---|---|
| | | | Annual Death Rate per 1,000 of the Population in 1901 | Total Number of Deaths | AGES | | | | | | CAUSES | | |
| | | | | | Under 5 years | 5 and under 20 | 20 and under 40 | 40 and under 60 | 60 and under 80 | 80 and upwards | Small-pox | Measles. | Scarlet Fever |
| | COLS | 1. | 2 | 3 | 4. | 5 | 6 | 7. | 8 | 9 | 10 | 11 | 12. |
| | ALL PERSONS, .. | 375,350 | 22·7 | 8,504 | 2,441 | 557 | 1,239 | 1,731 | 2,124 | 412 | – | 20 | 44 |
| | CLASSES | | | | | | | | | | | | |
| | **Deaths in Families of the—** | | | | | | | | | | | | |
| I. | PROFESSIONAL AND INDEPENDENT CLASS. | 17,436 | 15·4 | 269 | 14 | 4 | 25 | 51 | 122 | 53 | – | – | – |
| II. | MIDDLE CLASS, .. | 87,188 | 15·8 | 1,375 | 206 | 106 | 236 | 284 | 396 | 147 | – | 1 | 3 |
| III. | ARTISAN CLASS AND PETTY SHOPKEEPERS. | 110,423 | 15·9 | 1,751 | 474 | 141 | 258 | 387 | 427 | 64 | – | 1 | 12 |
| IV. | GENERAL SERVICE CLASS, | 154,279 | 21·9 | 3,377 | 1,437 | 242 | 494 | 549 | 587 | 68 | – | 18 | 29 |
| V. | INMATES OF WORKHOUSES, | 6,024 | – | 1,732 | 310 | 64 | 226 | 460 | 592 | 80 | – | – | – |
| I. | PROFESSIONAL AND INDEPENDENT CLASS | | | | | | | | | | | | |
| | 1. Clerical, Medical, Legal, and other Professions; Naval and Military Officers and Heads of Public Departments, | 7,799 | 26·2 | 204 | 12 | 3 | 21 | 44 | 89 | 35 | – | – | – |
| | 2. Merchants and Manufacturers, Higher Class, | 1,277 | 3·1 | 4 | – | – | – | – | 2 | 2 | – | – | – |
| | 3. Persons of Rank, and Property, not otherwise described, .. | 8 360 | 7·3 | 61 | 2 | 1 | 4 | 7 | 31 | 16 | – | – | – |
| II. | MIDDLE CLASS. | | | | | | | | | | | | |
| | 4. General Body of Officials—Civil Service, Banking, &c., .. | 7,712 | 16·6 | 128 | 11 | 8 | 16 | 30 | 47 | 16 | – | – | – |
| | 5. Traders (except Petty Shopkeepers), Business Managers, &c., | 22,016 | 16·3 | 359 | 59 | 11 | 50 | 91 | 115 | 33 | – | – | – |
| | 6. Clerks and Commercial Assistants, .. | 30,432 | 12·5 | 380 | 97 | 41 | 107 | 63 | 60 | 12 | – | 1 | 2 |
| | 7. Miscellaneous—including all Householders in Second Class Localities, not included in above, .. .. | 27,028 | 18·8 | 508 | 39 | 46 | 63 | 100 | 174 | 86 | – | – | 1 |
| III. | ARTISAN CLASS AND PETTY SHOPKEEPERS. | | | | | | | | | | | | |
| | 8. Working Engineers, Engravers, Printers, Watchmakers, and Jewellers, .. .. | 9,874 | 16·2 | 160 | 62 | 3 | 31 | 36 | 24 | 4 | – | – | 1 |
| | 9. Building and Furnishing Trades, .. | 29 801 | 15·2 | 452 | 158 | 39 | 64 | 88 | 91 | 12 | – | – | 4 |
| | 10. Clothing Trades, .. | 23,260 | 10·9 | 254 | 58 | 22 | 43 | 51 | 75 | 5 | – | 1 | 1 |
| | 11. Food Supply Trades, | 9,242 | 14·5 | 134 | 47 | 10 | 20 | 24 | 27 | 6 | – | – | 2 |
| | 12. Other Trades and Callings ranking with Trades, .. .. | 30,352 | 21·4 | 649 | 122 | 58 | 90 | 167 | 180 | 32 | – | – | 4 |
| | 13. Petty Shopkeepers, | 7,894 | 12·9 | 102 | 27 | 9 | 10 | 21 | 30 | 5 | – | – | – |
| IV. | GENERAL SERVICE CLASS. | | | | | | | | | | | | |
| | 14. Army, Police, Postal Delivery, and Prison Services, &c., .. | 13,425 | 18·0 | 241 | 70 | 12 | 38 | 44 | 63 | 14 | – | – | 6 |
| | 15. Domestic Servants, .. | 36 603 | 7·5 | 275 | 59 | 13 | 70 | 60 | 64 | 9 | – | – | – |
| | 16. Coach and Car Drivers, Vanmen, &c .. | 14 390 | 24·7 | 355 | 140 | 25 | 56 | 61 | 66 | 7 | – | 3 | 2 |
| | 17. Hawkers, Porters, Labourers, &c. | 89,861 | 27·9 | 2,506 | 1,168 | 192 | 330 | 384 | 394 | 38 | – | 15 | 21 |
| V. | INMATES OF WORKHOUSES. | | | | | | | | | | | | |
| | 18. Workhouse Inmates, | 6,024 | – | 1,732 | 310 | 64 | 226 | 460 | 592 | 80 | – | – | – |

Printed image digitised by the University of Southampton Library Digitisation Unit

of the Persons whose Deaths were registered in the Dublin Registration Area during the **Year** (52 weeks) Number of Deaths at each of Six Periods of Life, and the Number from some of the Principal Causes of Death, of Uncertified Deaths.

| ENDING SATURDAY, 31st DECEMBER 1910 — OF DEATH | | | | | | | | | | | | | | | | |
|---|---|---|---|---|---|---|---|---|---|---|---|---|---|---|---|---|
| | | | | | | | | Tuberculous Disease | | | | | | | | |
| Typhus. | Whooping-cough | Diphtheria. | Pyrexia* (origin uncertain) | Enteric Fever. | Diarrhœal Diseases | Total Cols. 10-18 | Pneumonia. | Phthisis. | Other Forms. | Cancer, Malignant Disease | Convulsions. | Diseases of the Respiratory System. | Violence (Accidental, Homicidal, and Suicidal) | Other Causes | Number of Uncertified Deaths | Class and Order. |
| 13. | 14. | 15. | 16. | 17. | 18. | 19. | 20. | 21. | 22. | 23. | 24. | 25. | 26. | 27. | 28. | |
| 5 | 126 | 64 | 1 | 48 | 273 | 581 | 647 | 1,006 | 485 | 476 | 173 | 1,185 | 220 | 3,731 | 255 | |
| – | 1 | – | – | – | 3 | 4 | 25 | 19 | 7 | 29 | – | 21 | 8 | 156 | 2 | I |
| 2 | 6 | 9 | – | 18 | 22 | 61 | 100 | 154 | 57 | 114 | 21 | 100 | 31 | 737 | 28 | II. |
| 1 | 31 | 19 | 1 | 8 | 47 | 120 | 158 | 209 | 90 | 101 | 35 | 257 | 36 | 745 | 71 | III. |
| 2 | 86 | 35 | – | 21 | 145 | 336 | 303 | 336 | 212 | 138 | 114 | 442 | 132 | 1,364 | 154 | IV. |
| – | 2 | 1 | – | 1 | 56 | 60 | 61 | 288 | 119 | 94 | 3 | 365 | 13 | 729 | – | V. |
| | | | | | | | | | | | | | | | | I. |
| – | 1 | – | – | – | 3 | 4 | 22 | 12 | 6 | 20 | – | 14 | 4 | 122 | 2 | 1 |
| – | – | – | – | – | – | – | – | – | – | – | – | 2 | – | 2 | – | 2 |
| – | – | – | – | – | – | – | 3 | 7 | 1 | 9 | – | 5 | 4 | 32 | – | 3 |
| | | | | | | | | | | | | | | | | II. |
| – | – | – | – | 2 | 1 | 3 | 5 | 11 | 4 | 14 | 1 | 11 | 2 | 77 | 3 | 4 |
| – | 1 | 2 | – | 4 | 4 | 11 | 26 | 24 | 13 | 33 | 7 | 26 | 7 | 212 | 5 | 5 |
| 2 | 3 | 6 | – | 5 | 10 | 29 | 41 | 78 | 19 | 18 | 9 | 21 | 7 | 158 | 10 | 6 |
| – | 2 | 1 | – | 7 | 7 | 18 | 28 | 41 | 21 | 49 | 4 | 42 | 15 | 290 | 10 | 7 |
| | | | | | | | | | | | | | | | | III. |
| – | 2 | 3 | – | – | 4 | 10 | 16 | 22 | 4 | 8 | 3 | 18 | 6 | 73 | 3 | 8 |
| – | 13 | 8 | – | – | 16 | 41 | 51 | 56 | 33 | 21 | 10 | 60 | 14 | 166 | 18 | 9 |
| – | 4 | 4 | – | 2 | 5 | 17 | 25 | 35 | 14 | 13 | 2 | 43 | 1 | 104 | 6 | 10 |
| 1 | 4 | – | 1 | – | 3 | 11 | 12 | 10 | 9 | 11 | 6 | 13 | 4 | 58 | 6 | 11 |
| – | 7 | 3 | – | 5 | 12 | 31 | 49 | 78 | 26 | 46 | 12 | 110 | 11 | 286 | 34 | 12 |
| – | 1 | 1 | – | 1 | 7 | 10 | 5 | 8 | 4 | 2 | 2 | 13 | – | 58 | 4 | 13 |
| | | | | | | | | | | | | | | | | IV. |
| – | – | 1 | – | 1 | 4 | 12 | 12 | 21 | 12 | 16 | 5 | 26 | 7 | 130 | 13 | 14 |
| 1 | 3 | 1 | – | 1 | 10 | 16 | 19 | 51 | 8 | 22 | 8 | 25 | 10 | 116 | 6 | 15 |
| – | 18 | 6 | – | 1 | 11 | 41 | 39 | 35 | 22 | 12 | 10 | 47 | 9 | 140 | 18 | 16 |
| 1 | 65 | 27 | – | 18 | 120 | 267 | 233 | 229 | 170 | 88 | 91 | 344 | 106 | 978 | 117 | 17 |
| – | 2 | 1 | – | 1 | 56 | 60 | 61 | 288 | 119 | 94 | 3 | 365 | 13 | 729 | – | V. 18 |

* Formerly described as "Simple Continued Fever."

Printed image digitised by the University of Southampton Library Digitisation Unit

## PRICES OF PROVISIONS, AND PAUPERISM.

The average price of the 4 lb. loaf (1st quality, delivered) in Dublin in the year 1910 was 6*d.*, the average price in the year 1909 being 6¼*d.** Oatmeal (1st quality) averaged 13*s.* 11*d.* per cwt. in Dublin, the average price for 1909 being 14*s.* 4*d.*; the average prices of potatoes in Dublin ranged from 3*s.* 3*d.* to 3*s.* 9*d.* per cwt., as against 2*s.* 8*d.* to 3*s.* 3*d.* in 1909; and those of beef from 54*s.* 6*d.* to 61*s.* per cwt., as compared with 54*s.* 6*d.* to 59*s.* 6*d.* in 1909.

TABLE XVII.—AVERAGE PRICES in DUBLIN OF BREAD, OATMEAL, POTATOES, and BEEF, during the years 1900–1910, and the AVERAGE NUMBER OF PERSONS IN IRELAND receiving IN-DOOR and OUT-DOOR RELIEF on Saturdays in those years, also the AVERAGE PRICES of PROVISIONS, and the AVERAGE NUMBER OF PERSONS in RECEIPT OF RELIEF during each quarter of the year 1910.

| YEAR. | *Average* PRICES OF PROVISIONS. | | | | PAUPERISM. | |
|---|---|---|---|---|---|---|
| | BREAD, 4 lb Loaf.* | OATMEAL (Corn Exchange), per Cwt. (1st quality). | POTATOES (at Potato Market), per Cwt | BEEF (at the Dublin Cattle Market), per Cwt. | *Average* NUMBER OF PERSONS RELIEVED.† | |
| | | | | | In-door. | Out-door. |
| | *d.* | *s. d.* | *s. d. s. d.* | *s. d s. d.* | | |
| 1900, .. .. | 5¼ | 13 9 | 3 4 to 4 7 | 52 0 to 59 6 | 41,882 | 58,043 |
| 1901, .. .. | 5¼ | 13 4 | 3 0 „ 3 8 | 51 6 „ 57 0 | 42,386 | 57,570 |
| 1902, .. .. | 5½ | 14 10 | 2 8 „ 3 5 | 55 6 „ 59 6 | 43,132 | 57,921 |
| 1903, .. .. | 5½ | 14 10 | 3 6 „ 4 3 | 53 6 „ 58 0 | 43,523 | 56,967 |
| 1904, .. .. | 5¾ | 14 6 | 3 4 „ 4 1 | 49 6 „ 57 0 | 43,593 | 56,424 |
| 1905, .. .. | 6 | 14 6 | 2 7 „ 3 2 | 48 6 „ 54 6 | 44,081 | ‡57,916 |
| 1906, .. .. | 5½ | 14 6 | 2 10 „ 3 3 | 50 6 „ 55 0 | 44,461 | 57,041 |
| 1907, .. .. | 5¾ | 14 7 | 4 0 „ 4 6 | 52 0 „ 56 6 | 44,208 | 56,556 |
| 1908, .. . | 6 | 15 0 | 3 4 „ 3 10 | 51 6 „ 57 0 | 44,920 | ‡56,870 |
| 1909, .. . | 6¼ | 14 4 | 2 8 „ 3 3 | 54 6 „ 59 6 | 42,875 | 55,705 |
| 1910, .. .. | 6 | 13 11 | 3 3 „ 3 9 | 54 6 „ 61 0 | 41,623 | 54,659 |
| 1st Quarter, 1910,.. | 6½ | 14 6 | 3 0 to 3 3 | 51 6 to 57 6 | 44,820 | 56,268 |
| 2nd „ „ .. | 6 | 14 3 | 3 6 „ 4 1 | 59 0 „ 67 0 | 41,506 | 54,734 |
| 3rd „ „ .. | 6 | 13 6 | 3 2 „ 3 10 | 54 0 „ 61 6 | 39,178 | 54,068 |
| 4th „ „ .. | 6 | 13 6 | 3 3 „ 3 10 | 52 6 „ 58 0 | 40,987 | 53,567 |

*Prices derived from returns received from Messrs. Bolands, Limited, and Messrs. Johnston, Mooney and O'Brien, Limited.

†Compiled from Returns furnished by the Local Government Board.

‡Not including those relieved by means of works devised for the relief of distress, viz.:—an average of 3,180 in First Quarter, 13,656 in Second Quarter and 2,048 in Third Quarter of 1905, and an average of 1,062 in First Quarter, 7,199 in Second Quarter, and 2,645 in Third Quarter of 1908.

From the foregoing table it appears that in the year 1905 the prices of beef were lowest, when the average ranged from 48*s.* 6*d.* to 54*s.* 6*d.* per cwt.; bread was cheapest in the years 1900, and 1901, when the average price (1st quality delivered) was 5¼*d.* per 4 lb. loaf. Oatmeal (1st quality) was cheapest in 1901, in which year the average price was 13*s.* 4*d.* per cwt.; and potatoes in 1905, when the average range of prices was from 2*s.* 7*d.* to 3*s.* 2*d.* per cwt. The highest price of bread was in the year 1909, when the 4 lb. loaf averaged 6¼*d.*, and in the year 1908 the price of oatmeal was highest, viz., 15*s.* per cwt. The highest rate for potatoes was from 4*s.* 0*d.* to 4*s.* 6*d.* per cwt. in 1907, and for beef from 55*s.* 6*d.* to 59*s.* 6*d.* per cwt in 1902.

The Commissioners of the Local Government Board for Ireland have kindly furnished me with the returns contained in this Report relating to Pauperism in Ireland, for which I desire to express my thanks. It would appear from these returns (see Table XVII.) that the average number of workhouse inmates in Ireland on Saturdays during the year 1910 was 41,623, being 1,252 below the average for the preceding year; and that the average number of persons receiving out-door relief was 54,659, or 1,046 below the corresponding number for 1909.

Printed image digitised by the University of Southampton Library Digitisation Unit

## THE WEATHER.

The information which follows and also that given on pages 155–178 is presented, as heretofore, through the kind permission of the Editors of the "Dublin Journal of Medical Science," having been extracted from returns of Meteorological Observations taken in the City of Dublin by Sir John W. Moore, M.A., M.D., D.P.H., DUB.; D.SC., OXON.; F.R.C.P.I., F.R.MET. SOC., D.L.; and published in the Journal during the years 1910–1911. The tables on pages 179-181 have also been compiled from Sir John Moore's observations.

The mean Atmospherical Pressure has been obtained from daily readings of the barometer at 9 A.M. and 9 P.M., corrected and reduced to 32° Fahrenheit at the mean sea level. The Mean Temperature values have been deduced from the daily maximal and minimal readings of the thermometer in the shade. The Rainfall is that measured daily at 9 A.M. A *rainy day* is one on which at least ·01 inch of rain falls within the twenty-four hours from 9 A.M. to 9 A.M.

The *Mean Height of the Barometer* during the year 1910 was 29·846 inches. The highest observed reading was 30·594 inches at 9 A.M. on March 23rd. The lowest observed reading was 28·237 inches, at 9 P.M. on February 20th. The extreme range of atmospherical pressure was 2·357 inches, as compared with 2·269 inches in 1909.

The *Mean Temperature* of the air for the year was 49·5°. The highest reading was 73·6° on June 20th, and the lowest reading was 24·1° on January 27th. The average mean temperature for the years 1890–1909, was 50·0°. The mean temperature deduced from the daily readings of the dry bulb thermometer at 9 A.M. and 9 P.M. was 48·7°.

*Rain* fell on 219 days, including snow or sleet on 12 days and hail on 27 days. The average annual number of rainy days in the years 1890–1909, was 198·1. The total rainfall measured 35·439 inches, compared with an average of 27·120 inches in the twenty years, 1890–1909. During the first half of 1910 (January to June, inclusive) the rainfall was 18·632 inches on 111 days; during the second half (July to December, inclusive) 16·807 inches fell on 108 days.

As regards the *Direction of the Wind*, 730 observations were made during the year, with this result—N., 54; N.E., 58; E., 74; S.E., 48; S., 44; S.W., 102; W., 191; N.W., 127; Calms, 32.

---

I cannot conclude without expressing my indebtedness to Dr. Ninian M. Falkiner, Medical Superintendent of Statistics in this Department, for the valuable assistance he has rendered me in the preparation of this Report. He has exercised the closest supervision as to the accuracy of the Medical Classification in the preparation of the Tables of the Causes of Death at all stages of the work. This helps to insure that these Statistics are of the highest scientific value.

The fact that the Report is able to be presented to Your Excellency at this early date, notwithstanding the great pressure occasioned by Census work, is to a large extent due to his forethought and organisation in having the various periodic returns analysed and completed as each became available during the year.

I have the honour to be,

Your Excellency's faithful Servant,

WILLIAM J. THOMPSON,

*Registrar-General.*

GENERAL REGISTER OFFICE,
CHARLEMONT HOUSE,
DUBLIN, *5th July*, 1911.

Printed image digitised by the University of Southampton Library Digitisation Unit

Printed image digitised by the University of Southampton Library Digitisation Unit

# ANNUAL ABSTRACTS

OF

# MARRIAGES, BIRTHS, AND DEATHS,

# 1910.

G

Pnnted image digitised by the University of Southampton Library Digitisation Unit

**ABSTRACT OF MARRIAGES.**—Marriages *registered* in Ireland, pursuant to the

| PROVINCES AND COUNTIES | AREA in Statute Acres exclusive of the larger Rivers, Lakes, and Tideways. | Population, 1901 | TOTAL MARRIAGES | MARRIAGES. Registered under the Act 7 & 8 Vic., c. 81. According to the Rites of the Church of Ireland: Special Licence. | Licence. | Banns. | Registrar's Certificate. | Not stated by which of the foregoing Forms | TOTAL | In Registered Presbyterian Meeting Houses. | In Registered Buildings. | In the Registrar's Office. | Society of Friends | Jews | TOTAL Registered under the Act 7 & 8 Vic., c. 81. | Roman Catholic Marriages Registered under the 26 & 27 Vic., c. 90 |
|---|---|---|---|---|---|---|---|---|---|---|---|---|---|---|---|---|
| **IRELAND,** | 20,345,328 | 4,458,775 | 22,112 | 41 | 2,905 | 521 | 2 | 5 | 3,474 | 2,214 | 457 | 415 | 13 | 12 | 6,585 | 15,527 |
| PROVINCES. | | | | | | | | | | | | | | | | |
| No. I. **LEINSTER,** | 4,839,572 | 1,152,629 | 6,252 | 32 | 509 | 111 | 2 | 3 | 657 | 56 | 35 | 141 | 5 | 7 | 904 | 5,348 |
| II. **MUNSTER,** | 5,955,027 | 1,676,188 | 4,769 | 2 | 137 | 41 | – | – | 180 | 22 | 26 | 20 | – | 1 | 249 | 4,550 |
| III. **ULSTER,** | 5,322,534 | 1,582,826 | 8,763 | 5 | 2,188 | 365 | – | 1 | 2,550 | 2,127 | 391 | 251 | 8 | 4 | 5,340 | 3,423 |
| IV. **CONNAUGHT,** | 4,226,195 | 646,932 | 2,298 | 2 | 71 | 4 | – | 1 | 78 | 6 | 5 | 3 | – | – | 92 | 2,206 |
| **I.—PROVINCE OF LEINSTER.—** | | | | | | | | | | | | | | | | |
| No. 1 CARLOW, | 221,424 | 67,748 | 171 | 1 | 6 | 3 | – | – | 10 | 2 | – | – | – | – | 12 | 156 |
| 2 DUBLIN, | 216,873 | 157,568 | 967 | 10 | 138 | 41 | 1 | – | 190 | 10 | 9 | 37 | 1 | – | 247 | 740 |
| 3 DUBLIN CO BOROUGH, | 7,911 | 290,638 | 2,125 | 19 | 260 | 32 | – | – | 251 | 35 | 20 | 66 | 4 | 7 | 403 | 1,722 |
| 4 KILDARE, | 418,497 | 63,566 | 281 | – | 18 | 11 | – | 1 | 30 | 1 | 1 | 11 | – | – | 43 | 238 |
| 5 KILKENNY, | 509,240 | 79,159 | 395 | – | 11 | 2 | – | – | 13 | 2 | – | 2 | – | – | 17 | 376 |
| 6 KING'S, | 493,263 | 60,187 | 275 | – | 19 | – | – | – | 19 | 1 | – | – | – | – | 20 | 255 |
| 7 LONGFORD, | 257,770 | 46,672 | 149 | – | 11 | 2 | – | 1 | 14 | 2 | – | – | – | – | 16 | 133 |
| 8 LOUTH, | 202,161 | 65,620 | 307 | – | 13 | 1 | – | – | 14 | 5 | – | 1 | – | – | 20 | 287 |
| 9 MEATH, | 577,735 | 67,497 | 324 | – | 7 | 5 | 1 | – | 16 | – | – | 1 | – | – | 14 | 310 |
| 10 QUEEN'S, | 424,723 | 57,417 | 213 | – | 20 | 3 | – | 1 | 24 | 1 | 1 | – | – | – | 26 | 187 |
| 11 WESTMEATH, | 434,665 | 61,629 | 294 | – | 8 | 2 | – | – | 10 | – | 3 | – | – | – | 16 | 281 |
| 12 WEXFORD, | 573,323 | 104,104 | 476 | – | 26 | 2 | – | – | 31 | – | – | – | – | – | 31 | 447 |
| 13 WICKLOW, | 499,958 | 60,624 | 253 | 2 | 29 | 7 | – | – | 38 | – | 1 | 3 | – | – | 42 | 211 |
| **II.—PROVINCE OF MUNSTER.—** | | | | | | | | | | | | | | | | |
| 14 CLARE, | 786,332 | 112,334 | 351 | – | 1 | 3 | – | – | 4 | – | – | – | – | – | 4 | 347 |
| 15 CORK CO. AND CO. BOROUGH. | 1,836,921 | 404,611 | 1,951 | – | 82 | 20 | – | – | 102 | 10 | 21 | 16 | – | 1 | 150 | 1,801 |
| 16 KERRY, | 1,161,752 | 165,726 | 645 | – | 8 | 1 | – | – | 9 | 1 | – | – | – | – | 10 | 635 |
| 17 LIMERICK CO AND CO BOROUGH | 662,973 | 146,098 | 708 | 2 | 18 | 3 | – | – | 23 | 5 | 3 | 1 | – | – | 32 | 676 |
| 18 TIPPERARY, N.R., | 492,443 | 67,815 | 360 | – | 13 | 1 | – | – | 14 | 1 | 1 | 1 | – | – | 17 | 283 |
| 19 TIPPERARY, S.R., | 557,688 | 92,417 | 437 | | 7 | 10 | – | – | 17 | 1 | – | 1 | – | – | 19 | 416 |
| 20 WATERFORD CO & CO BOROUGH | 452,912 | 67,187 | 407 | – | 8 | 3 | – | – | 11 | 4 | 1 | 1 | – | – | 17 | 390 |
| **III.—PROVINCE OF ULSTER.—** | | | | | | | | | | | | | | | | |
| 21 ANTRIM, | 701,529 | 196,000 | 986 | 1 | 196 | 3 | – | – | 200 | 541 | 39 | 30 | – | – | 810 | 178 |
| 22 ARMAGH, | 312,659 | 125,392 | 642 | – | 217 | – | – | – | 217 | 75 | 30 | 37 | 1 | – | 360 | 282 |
| 23 BELFAST CO BOROUGH | 14,716 | 349,180 | 2,854 | – | 956 | 340 | – | – | 1,296 | 628 | 207 | 87 | 4 | 4 | 2,226 | 628 |
| 24 CAVAN, | 467,025 | 97,541 | 436 | 1 | 66 | – | – | – | 67 | 6 | 7 | 2 | – | – | 82 | 354 |
| 25 DONEGAL, | 1,190,269 | 173,722 | 644 | – | 74 | 4 | – | – | 78 | 61 | 9 | 1 | – | – | 149 | 495 |
| 26 DOWN, | 607,554 | 205,889 | 1,077 | 1 | 253 | 9 | – | 1 | 264 | 426 | 80 | 34 | 2 | – | 756 | 321 |
| 27 FERMANAGH, | 417,665 | 65,430 | 284 | – | 94 | – | – | – | 94 | 6 | 21 | 5 | – | – | 126 | 158 |
| 28 LONDONDERRY CO & CO BOROUGH | 513,368 | 144,404 | 616 | 1 | 162 | 5 | – | – | 168 | 227 | 25 | 32 | – | – | 452 | 364 |
| 29 MONAGHAN, | 318,806 | 74,611 | 320 | 1 | 36 | 1 | – | – | 38 | 42 | 3 | – | – | – | 83 | 246 |
| 30 TYRONE, | 778,943 | 150,567 | 693 | – | 134 | 3 | – | – | 137 | 115 | 20 | 23 | 1 | – | 296 | 397 |
| **IV.—PROVINCE OF CONNAUGHT.—** | | | | | | | | | | | | | | | | |
| 31 GALWAY, | 1,467,850 | 192,549 | 686 | 2 | 10 | 3 | – | – | 15 | 1 | | 2 | – | – | 18 | 668 |
| 32 LEITRIM, | 376,516 | 69,343 | 277 | – | 26 | – | – | – | 26 | 1 | 3 | – | – | – | 30 | 247 |
| 33 MAYO, | 1,333,340 | 199,166 | 684 | – | 7 | – | – | – | 7 | 3 | – | – | – | – | 10 | 674 |
| 34 ROSCOMMON, | 608,260 | 101,701 | 366 | – | 8 | – | – | – | 8 | – | – | – | – | – | 6 | 358 |
| 35 SLIGO, | 442,265 | 84,083 | 285 | – | 26 | 1 | – | 1 | 22 | 1 | 2 | 1 | – | – | 26 | 259 |

Printed image digitised by the University of Southampton Library Digitisation Unit

Acts 7 & 8 Vic., c. 81, and 26 & 27 Vic., c. 90, in the year ending 31st December, 1910.

| MARRIAGES. Registered in the Quarter ending the last day of | | | | Contracted between | | | | Of | | Of Persons not of full Age. | | Signed the Marriage Register with Marks. | | | | PROVINCES AND COUNTIES |
|---|---|---|---|---|---|---|---|---|---|---|---|---|---|---|---|---|
| | | | | | | | | | | | | | | Cases in which | | |
| MARCH. | JUNE | SEPTEMBER. | DECEMBER | Bachelors and Spinsters. | Bachelors and Widows | Widowers and Spinsters. | Widowers and Widows | Widowers | Widows. | Men. | Women | Men | Women. | Both signed | One signed | |
| 6,000 | 5,438 | 5,444 | 5,224 | 19,846 | 512 | 1,393 | 358 | 1,751 | 870 | 324 | 1,389 | 1,446 | 1,038 | 357 | 1,770 | **IRELAND.** |
| | | | | | | | | | | | | | | | | PROVINCES. |
| 1,296 | 1,753 | 1,677 | 1,526 | 5,605 | 200 | 346 | 101 | 447 | 301 | 121 | 441 | 360 | 258 | 82 | 454 | **LEINSTER.** |
| 1,817 | 1,078 | 1,018 | 886 | 4,877 | 94 | 273 | 55 | 328 | 149 | 30 | 207 | 253 | 157 | 50 | 310 | **MUNSTER.** |
| 2,121 | 1,935 | 2,339 | 2,368 | 7,780 | 159 | 630 | 184 | 814 | 343 | 167 | 658 | 612 | 485 | 150 | 797 | **ULSTER.** |
| 772 | 672 | 410 | 444 | 2,077 | 59 | 144 | 18 | 162 | 77 | 10 | 83 | 221 | 138 | 75 | 209 | **CONNAUGHT.** |
| MARRIAGES in the Year 1910—in COUNTIES. | | | | | | | | | | | | | | | | |
| 37 | 45 | 42 | 47 | 155 | 2 | 12 | 2 | 14 | 4 | – | 17 | 12 | 5 | 2 | 13 | CARLOW. |
| 164 | 291 | 300 | 232 | 871 | 32 | 69 | 15 | 84 | 47 | 14 | 50 | 39 | 14 | 2 | 46 | DUBLIN. |
| 406 | 573 | 619 | 527 | 1,874 | 92 | 108 | 51 | 159 | 143 | 71 | 185 | 78 | 132 | 26 | 158 | DUBLIN CO. BOROUGH. |
| 71 | 72 | 62 | 76 | 255 | 9 | 15 | 2 | 17 | 11 | 4 | 25 | 13 | 10 | 6 | 11 | KILDARE. |
| 113 | 110 | 87 | 85 | 363 | 8 | 21 | 3 | 24 | 11 | – | 13 | 20 | 13 | 8 | 21 | KILKENNY. |
| 83 | 89 | 55 | 58 | 260 | 4 | 10 | 1 | 11 | 5 | 1 | 14 | 18 | 4 | 2 | 18 | KING'S. |
| 47 | 37 | 39 | 29 | 141 | 4 | 4 | – | 4 | 4 | 2 | 10 | 13 | 7 | 3 | 14 | LONGFORD. |
| 58 | 87 | 71 | 91 | 277 | 7 | 18 | 5 | 23 | 12 | 5 | 20 | 34 | 21 | 9 | 37 | LOUTH. |
| 65 | 91 | 94 | 74 | 360 | 4 | 12 | 2 | 14 | 6 | 2 | 14 | 24 | 6 | 4 | 22 | MEATH. |
| 47 | 59 | 52 | 45 | 193 | 2 | 16 | 2 | 18 | 4 | – | 10 | 8 | 6 | 1 | 12 | QUEEN'S. |
| 72 | 95 | 55 | 72 | 270 | 8 | 12 | 4 | 16 | 12 | 1 | 14 | 22 | 8 | 5 | 20 | WESTMEATH. |
| 109 | 120 | 124 | 125 | 417 | 16 | 35 | 12 | 45 | 28 | 14 | 41 | 67 | 27 | 16 | 62 | WEXFORD. |
| 44 | 74 | 70 | 65 | 223 | 12 | 10 | 2 | 18 | 14 | 7 | 22 | 15 | 5 | – | 20 | WICKLOW. |
| MARRIAGES in the Year 1910—in COUNTIES | | | | | | | | | | | | | | | | |
| 155 | 95 | 78 | 53 | 305 | 14 | 20 | 3 | 32 | 17 | 2 | 10 | 21 | 9 | 4 | 22 | CLARE. |
| 667 | 521 | 428 | 395 | 1,781 | 28 | 121 | 21 | 142 | 49 | 10 | 76 | 85 | 53 | 16 | 112 | CORK CO. AND CO. BOROUGH. |
| 377 | 101 | 82 | 85 | 595 | 12 | 30 | 8 | 38 | 20 | 3 | 22 | 37 | 26 | 11 | 41 | KERRY. |
| 262 | 142 | 164 | 140 | 638 | 15 | 44 | 11 | 55 | 26 | 6 | 27 | 28 | 14 | 5 | 32 | LIMERICK CO. AND CO. BOROUGH |
| 129 | 69 | 58 | 43 | 285 | 4 | 8 | 3 | 11 | 7 | 2 | 17 | 18 | 9 | 1 | 25 | TIPPERARY, N.R. |
| 163 | 93 | 88 | 93 | 405 | 0 | 16 | 7 | 23 | 16 | 4 | 24 | 22 | 14 | 4 | 28 | TIPPERARY, S.R. |
| 124 | 87 | 119 | 77 | 368 | 12 | 25 | 2 | 27 | 14 | 9 | 31 | 42 | 20 | 9 | 50 | WATERFORD CO. AND CO. BOROUGH. |
| MARRIAGES in the Year 1910—in COUNTIES | | | | | | | | | | | | | | | | |
| 226 | 227 | 207 | 231 | 890 | 12 | 79 | 7 | 86 | 19 | 28 | 86 | 49 | 31 | 10 | 60 | ANTRIM. |
| 131 | 146 | 194 | 171 | 573 | 10 | 49 | 10 | 59 | 20 | 11 | 50 | 62 | 50 | 24 | 64 | ARMAGH. |
| 609 | 577 | 815 | 853 | 2,498 | 68 | 197 | 91 | 288 | 159 | 58 | 227 | 00 | 122 | 12 | 158 | BELFAST CO. BOROUGH. |
| 130 | 97 | 99 | 104 | 390 | 8 | 27 | 11 | 38 | 19 | 2 | 19 | 43 | 23 | 9 | 48 | CAVAN. |
| 233 | 133 | 158 | 140 | 594 | 8 | 38 | 4 | 42 | 12 | 7 | 54 | 103 | 59 | 29 | 104 | DONEGAL. |
| 269 | 210 | 312 | 277 | 948 | 19 | 83 | 27 | 110 | 46 | 24 | 68 | 67 | 49 | 16 | 84 | DOWN. |
| 76 | 88 | 54 | 66 | 260 | 2 | 18 | 4 | 22 | 0 | 3 | 7 | 18 | 23 | 5 | 31 | FERMANAGH. |
| 188 | 190 | 226 | 212 | 747 | 8 | 51 | 10 | 61 | 18 | 18 | 56 | 81 | 51 | 16 | 100 | LONDONDERRY CO. AND CO. BOROUGH. |
| 97 | 71 | 75 | 86 | 283 | 5 | 32 | 9 | 41 | 14 | – | 11 | 31 | 18 | 5 | 58 | MONAGHAN. |
| 159 | 187 | 109 | 178 | 607 | 19 | 50 | 11 | 67 | 30 | 10 | 50 | 93 | 59 | 24 | 109 | TYRONE. |
| MARRIAGES in the Year 1910—in COUNTIES | | | | | | | | | | | | | | | | |
| 177 | 204 | 157 | 148 | 924 | 22 | 33 | 7 | 40 | 29 | 3 | 41 | 66 | 42 | 23 | 92 | GALWAY. |
| 95 | 80 | 50 | 40 | 245 | 7 | 22 | 3 | 25 | 10 | 2 | 10 | 30 | 7 | 5 | 27 | LEITRIM. |
| 233 | 187 | 121 | 143 | 620 | 10 | 50 | 4 | 54 | 14 | 3 | 17 | 68 | 63 | 30 | 71 | MAYO. |
| 179 | 97 | 42 | 48 | 338 | 0 | 18 | 1 | 19 | 10 | 1 | 5 | 37 | 17 | 13 | 28 | ROSCOMMON. |
| 88 | 98 | 40 | 59 | 250 | 11 | 21 | 3 | 24 | 14 | 1 | 10 | 20 | 9 | 4 | 21 | SLIGO. |



Printed image digitised by the University of Southampton Library Digitisation Unit

**ABSTRACT OF MARRIAGES.**—Marriages *registered* in Ireland, pursuant to the

**I.—PROVINCE OF LEINSTER.—**

| No. | SUPERINTENDENT REGISTRARS' DISTRICTS.* | AREA in Statute Acres exclusive of the larger Rivers, Lakes, and Tideways | Population, 1901 | TOTAL MARRIAGES | MARRIAGES. Registered under the Act 7 & 8 Vic., c. 81. According to the Rites of the Church of Ireland: Special Licence | Licence | Banns | Registrar's Certificate | Not stated by which of the foregoing Forms | TOTAL | In Registered Presbyterian Meeting Houses. | In Registered Buildings. | In the Registrar's Office. | Society of Friends. | Jews. | TOTAL Registered under the Act 7 & 8 Vic., c. 81 | Roman Catholic Marriages Registered under the 26 & 27 Vic., c. 90 |
|---|---|---|---|---|---|---|---|---|---|---|---|---|---|---|---|---|---|
| | **1. Carlow Co.** | | | | | | | | | | | | | | | | |
| 1 | BALTINGLASS, part of, | 38,303 | 4,466 | 14 | – | 2 | – | – | – | 2 | – | – | – | – | – | 2 | 12 |
| 2 | CARLOW, part of, .. | 162,937 | 24,726 | 144 | 1 | 4 | 3 | – | – | 8 | 2 | – | – | – | – | 10 | 134 |
| 3 | NEW ROSS, part of, | 25,094 | 3,536 | 13 | – | – | – | – | – | – | – | – | – | – | – | – | 13 |
| | **2. Dublin Co.** | | | | | | | | | | | | | | | | |
| 4 | BALROTHERY, .. | 84,072 | 16,146 | 90 | – | 9 | – | – | – | 3 | – | – | – | – | – | 3 | 67 |
| 5 | CELBRIDGE, part of, | 26,237 | 5,133 | 20 | – | – | – | – | – | – | – | – | – | – | – | – | 20 |
| 6 | DUBLIN, NORTH, part of | 36,275 | 16,957 | 111 | 2 | 6 | 4 | – | – | 12 | – | – | 1 | – | – | 13 | 98 |
| 7 | DUBLIN, SOUTH, part of, | 45,294 | 72,071 | 485 | 5 | 89 | 22 | 1 | – | 117 | 7 | 6 | 33 | – | – | 163 | 322 |
| 8 | RATHDOWN, part of, | 26,995 | 45,261 | 281 | 3 | 40 | 15 | – | – | 58 | 3 | 3 | 3 | 1 | – | 68 | 213 |
| | **3. Dublin Co. Borough.** | | | | | | | | | | | | | | | | |
| 9 | DUBLIN, NORTH, part of. | 4,815 | 148,635 | 1,094 | 4 | 110 | 13 | – | – | 127 | 28 | 2 | 47 | – | – | 204 | 890 |
| 10 | DUBLIN, SOUTH, part of | 6,096 | 142,003 | 1,031 | 15 | 90 | 19 | – | – | 124 | 7 | 18 | 39 | 4 | 7 | 196 | 832 |
| | **4. Kildare Co.** | | | | | | | | | | | | | | | | |
| 11 | ATHY, part of, .. | 113,111 | 16,192 | 69 | – | 4 | – | – | – | 4 | – | 1 | – | – | – | 5 | 64 |
| 12 | BALTINGLASS, part of. | 17,153 | 2,030 | 13 | – | 1 | – | – | – | 1 | – | – | – | – | – | 1 | 12 |
| 13 | CELBRIDGE, part of | 53,697 | 9,092 | 23 | – | 2 | – | – | – | 2 | – | – | – | – | – | 2 | 21 |
| 14 | EDENDERRY, part of. | 69,485 | 5,243 | 12 | – | 2 | – | – | – | 2 | – | – | – | – | – | 2 | 10 |
| 15 | NAAS, part of, .. | 165,101 | 31,009 | 164 | – | 9 | 11 | – | 1 | 21 | 1 | – | 11 | – | – | 33 | 131 |
| | **5. Kilkenny Co.** | | | | | | | | | | | | | | | | |
| 16 | CALLAN, part of, .. | 62,148 | 8,163 | 39 | – | – | 1 | – | – | 1 | | – | – | – | – | 1 | 38 |
| 17 | CARRICK-ON SUIR, part of. | 32,120 | 4,466 | 12 | – | 1 | – | – | – | 1 | – | – | – | – | – | 1 | 11 |
| 18 | CASTLECOMER, .. | 57,820 | 10,114 | 62 | – | 4 | – | – | – | 4 | – | – | 1 | – | – | 5 | 57 |
| 19 | KILKENNY, . | 110,044 | 28,708 | 110 | – | 4 | – | – | – | 4 | 2 | – | 1 | – | – | 7 | 103 |
| 20 | NEW ROSS, part of, | 26,355 | 3,716 | 12 | – | 1 | – | – | – | 1 | – | – | – | – | – | 1 | 11 |
| 21 | THOMASTOWN, .. | 107,577 | 18,236 | 82 | – | 1 | 1 | – | – | 2 | – | – | – | – | – | 2 | 80 |
| 22 | URLINGFORD, part of, | 52,996 | 5,891 | 27 | – | – | – | – | – | – | – | – | – | – | – | – | 27 |
| 23 | WATERFORD, part of | 57,286 | 9,863 | 51 | – | – | – | – | – | – | – | – | – | – | – | – | 51 |
| | **6. King's Co.** | | | | | | | | | | | | | | | | |
| 24 | BIRR, part of, .. | 193,244 | 23,281 | 109 | – | 5 | – | – | – | 5 | – | – | – | – | – | 5 | 104 |
| 25 | EDENDERRY, part of. | 81,061 | 7,322 | 36 | – | 2 | – | – | – | 2 | – | – | – | – | – | 2 | 34 |
| 26 | MOUNTMELLICK, part of. | 24,548 | 2,797 | 23 | – | 3 | – | – | – | 3 | – | – | – | – | – | 3 | 20 |
| 27 | ROSCREA, part of, | 55,565 | 5,810 | 19 | – | 5 | – | – | – | 5 | – | – | – | – | – | 5 | 14 |
| 28 | TULLAMORE, part of. | 138,845 | 20,977 | 88 | | 4 | – | – | – | 4 | 1 | – | – | – | – | 5 | 83 |
| | **7. Longford Co.** | | | | | | | | | | | | | | | | |
| 29 | BALLYMAHON, part of | 69,733 | 9,478 | 31 | – | 3 | 1 | – | – | 4 | – | – | – | – | – | 4 | 27 |
| 30 | GRANARD, part of, | 77,964 | 14,882 | 37 | – | 2 | – | – | – | 2 | – | – | – | – | – | 2 | 35 |
| 31 | LONGFORD, .. | 110,073 | 22,312 | 81 | – | 6 | 1 | – | 1 | 8 | 2 | – | – | – | – | 10 | 71 |
| | **8. Louth Co.** | | | | | | | | | | | | | | | | |
| 32 | ARDEE, part of, . | 65,909 | 11,578 | 45 | – | 1 | – | – | – | 1 | – | – | – | – | – | 1 | 44 |
| 33 | DROGHEDA, part of, | 41,858 | 19,513 | 90 | – | 1 | 1 | – | – | 2 | – | – | – | – | – | 2 | 88 |
| 34 | DUNDALK, .. | 94,414 | 34,729 | 173 | – | 11 | – | – | – | 11 | 5 | – | 1 | – | – | 17 | 155 |

* The Superintendent Registrars' Districts, 158 in number, are conterminate with the Poor Law Unions of the same names. For the total number of

Printed image digitised by the University of Southampton Library Digitisation Unit

Acts 7 & 8 Vic., c. 81, and 26 & 27 Vic., c. 90, in the year ending 31st December, 1910.

MARRIAGES in the Year 1910 —in the SUPERINTENDENT REGISTRARS' DISTRICTS in each County.

| MARRIAGES. | | | | | | | | | | | | Signed the Marriage Register with Marks. | | | | SUPERINTENDENT REGISTRARS DISTRICTS. |
|---|---|---|---|---|---|---|---|---|---|---|---|---|---|---|---|---|
| Registered in the Quarter ending the last day of | | | | Contracted between | | | | Of | | Of Persons not of full Age. | | | | Cases in which | | |
| MARCH | JUNE. | SEPTEMBER. | DECEMBER. | Bachelors and Spinsters. | Bachelors and Widows | Widowers and Spinsters. | Widowers and Widows. | Widowers | Widows. | Men | Women. | Men. | Women. | Both signed. | One signed | |
| | | | | | | | | | | | | | | | | **1. Carlow. Co.** |
| 3 | 2 | 2 | 7 | 13 | – | 1 | – | 1 | – | – | 1 | 1 | 1 | 1 | – | BALTINGLASS, part of. |
| 26 | 38 | 38 | 39 | 129 | 2 | 11 | 2 | 13 | 4 | – | 16 | 10 | 4 | 1 | 12 | CARLOW, part of. |
| 5 | 5 | 2 | 1 | 13 | – | – | – | – | – | – | – | 1 | – | – | 1 | NEW ROSS, part of. |
| | | | | | | | | | | | | | | | | **2. Dublin Co.** |
| 10 | 33 | 23 | 24 | 78 | 2 | 8 | 2 | 10 | 4 | 1 | 6 | 11 | 2 | 1 | 11 | BALROTHERY. |
| 2 | 7 | 4 | 7 | 18 | 1 | 1 | – | 1 | 1 | – | 2 | 1 | 1 | 1 | – | CELBRIDGE, part of. |
| 17 | 34 | 38 | 22 | 93 | 4 | 11 | 3 | 14 | 7 | 2 | 6 | 3 | 1 | – | 4 | DUBLIN, NORTH, part of. |
| 87 | 133 | 151 | 114 | 433 | 12 | 34 | 6 | 40 | 18 | 3 | 24 | 15 | 7 | – | 22 | DUBLIN, SOUTH, part of. |
| 48 | 84 | 84 | 65 | 249 | 13 | 15 | 4 | 19 | 17 | 8 | 18 | 6 | 3 | – | 9 | RATHDOWN, part of. |
| | | | | | | | | | | | | | | | | **3. Dublin Co. Borough.** |
| 213 | 283 | 344 | 254 | 975 | 43 | 56 | 20 | 76 | 63 | 29 | 70 | 39 | 76 | 15 | 85 | DUBLIN, NORTH, part of. |
| 163 | 290 | 275 | 273 | 899 | 49 | 52 | 31 | 83 | 80 | 42 | 115 | 39 | 56 | 11 | 73 | DUBLIN, SOUTH, part of. |
| | | | | | | | | | | | | | | | | **4. Kildare Co.** |
| 11 | 17 | 19 | 22 | 60 | 3 | 5 | 1 | 6 | 4 | 1 | 5 | 4 | 3 | 3 | 1 | ATHY, part of. |
| 3 | 4 | 1 | 5 | 12 | 1 | – | – | – | 1 | – | – | 2 | – | – | 2 | BALTINGLASS, part of. |
| 6 | 8 | 2 | 7 | 20 | 3 | – | – | – | 3 | – | 1 | 2 | – | – | 2 | CELBRIDGE, part of. |
| 5 | 1 | 4 | 2 | 12 | – | – | – | – | – | – | 2 | – | – | – | – | EDENDERRY, part of. |
| 46 | 42 | 36 | 40 | 151 | 2 | 10 | 1 | 11 | 3 | 3 | 17 | 5 | 7 | 3 | 6 | NAAS, part of. |
| | | | | | | | | | | | | | | | | **5. Kilkenny Co.** |
| 8 | 8 | 10 | 13 | 37 | – | 2 | – | 2 | – | – | – | 1 | – | – | 1 | CALLAN, part of. |
| 3 | 4 | 1 | 4 | 11 | 1 | – | – | – | 1 | – | – | 1 | 1 | 1 | – | CARRICK-ON-SUIR, part of. |
| 15 | 19 | 11 | 17 | 53 | – | 8 | 1 | 6 | 1 | – | 3 | 2 | 4 | – | 6 | CASTLECOMER. |
| 37 | 31 | 22 | 20 | 100 | 5 | 4 | 1 | 5 | 6 | – | 6 | 3 | 3 | 2 | 2 | KILKENNY. |
| 5 | 2 | 3 | 2 | 11 | – | – | 1 | 1 | 1 | – | – | – | – | – | – | NEW ROSS, part of. |
| 23 | 27 | 18 | 14 | 77 | 1 | 4 | – | 4 | 1 | – | 4 | 7 | 2 | 2 | 5 | THOMASTOWN. |
| 6 | 6 | 10 | 2 | 26 | – | 1 | – | 1 | – | – | – | – | – | – | – | URLINGFORD, part of. |
| 13 | 13 | 12 | 13 | 48 | 1 | 2 | – | 2 | 1 | – | – | 6 | 3 | 1 | 7 | WATERFORD, part of. |
| | | | | | | | | | | | | | | | | **6. King's Co.** |
| 33 | 39 | 12 | 25 | 103 | – | 5 | 1 | 6 | 1 | – | 6 | 8 | 2 | – | 10 | BIRR, part of. |
| 5 | 15 | 10 | 6 | 35 | 1 | – | – | – | 1 | – | 2 | 2 | – | – | 2 | EDENDERRY, part of. |
| 5 | 7 | 7 | 4 | 22 | – | 1 | – | 1 | – | – | – | – | – | – | – | MOUNTMELLICK, part of. |
| 6 | 3 | 6 | 4 | 18 | – | 1 | – | 1 | – | – | – | 1 | – | – | 1 | ROSCREA, part of. |
| 14 | 35 | 20 | 19 | 82 | 3 | 3 | – | 3 | 3 | 1 | 6 | 7 | 2 | 2 | 5 | TULLAMORE, part of. |
| | | | | | | | | | | | | | | | | **7. Longford Co.** |
| 14 | 11 | 3 | 3 | 31 | – | – | – | – | – | – | 1 | 6 | 2 | 2 | 4 | BALLYMAHON, part of. |
| 15 | 11 | 6 | 5 | 34 | 2 | 1 | – | 1 | 2 | – | – | 3 | 2 | – | 5 | GRANARD, part of. |
| 18 | 15 | 27 | 21 | 76 | 2 | 3 | – | 3 | 2 | 2 | 0 | 4 | 3 | 1 | 5 | LONGFORD. |
| | | | | | | | | | | | | | | | | **8. Louth Co.** |
| 10 | 10 | 9 | 16 | 43 | – | 2 | – | 2 | – | 1 | 2 | 4 | 4 | 1 | 6 | ARDEE, part of. |
| 22 | 17 | 22 | 29 | 81 | 2 | 5 | 2 | 7 | 4 | 1 | 5 | 8 | 5 | – | 13 | DROGHEDA, part of. |
| 26 | 60 | 40 | 46 | 153 | 5 | 11 | 3 | 14 | 3 | 3 | 13 | 22 | 12 | 8 | 18 | DUNDALK. |

Marriages in each of these Unions, which extend into more than one County, and for the Index numbers of those Unions in the Abstract, see pages 25–27

Printed image digitised by the University of Southampton Library Digitisation Unit

## I.—PROVINCE OF LEINSTER.—*continued.*

| No. | SUPERINTENDENT REGISTRARS' DISTRICTS. | AREA in Statute Acres exclusive of the larger Rivers, Lakes, and Tideways | Population 1901 | TOTAL MARRIAGES | MARRIAGES Registered under the Act 7 & 8 Vic., c. 81 — According to the Rites of the Church of Ireland: Special Licence | Licence. | Banns | Registrar's Certificate | Not stated by which of the foregoing Forms. | TOTAL | In Registered Presbyterian Meeting Houses. | In Registered Buildings | In the Registrar's Office. | Society of Friends. | Jews | TOTAL Registered under the Act 7 & 8 Vic., c. 81 | Roman Catholic Marriages Registered under the 26 & 27 Vic., c. 90. |
|---|---|---|---|---|---|---|---|---|---|---|---|---|---|---|---|---|---|
| | **9. Meath Co.** | | | | | | | | | | | | | | | | |
| 35 | ARDEE, part of, | 30,809 | 3,048 | 11 | – | – | 1 | – | – | 1 | – | – | – | – | – | 1 | 10 |
| 36 | DROGHEDA, part of, | 57,148 | 6,685 | 37 | – | 4 | – | – | – | 4 | – | – | – | – | – | 4 | 33 |
| 37 | DUNSHAUGHLIN, | 108,822 | 7,979 | 49 | – | – | – | – | – | – | | – | – | – | – | – | 48 |
| 38 | EDENDERRY, part of, | 21,914 | 2,088 | 15 | – | – | – | – | – | – | – | – | – | – | – | – | 15 |
| 39 | KELLS, | 103,426 | 13,769 | 66 | – | 2 | 4 | 1 | – | 7 | – | – | – | – | – | 7 | 59 |
| 40 | NAVAN, | 94,474 | 14,550 | 77 | – | – | – | – | – | – | – | – | 1 | – | – | 1 | 76 |
| 41 | OLDCASTLE, part of, | 44,122 | 5,407 | 20 | – | – | – | – | – | – | | – | – | – | – | – | 20 |
| 42 | TRIM, | 119,520 | 13,973 | 49 | – | 1 | – | – | – | 1 | – | – | – | – | – | 1 | 48 |
| | **10. Queen's Co.** | | | | | | | | | | | | | | | | |
| 43 | ABBEYLEIX, | 127,042 | 17,050 | 72 | – | 5 | 2 | – | – | 7 | 1 | – | – | – | – | 8 | 64 |
| 44 | ATHY, part of, | 48,020 | 5,963 | 19 | – | – | 1 | – | – | 1 | – | 1 | – | – | – | 2 | 17 |
| 45 | CARLOW, part of, | 37,005 | 4,712 | 12 | – | 1 | – | – | | 1 | – | – | – | – | – | 1 | 11 |
| 46 | MOUNTMELLICK, part of | 176,081 | 25,780 | 84 | – | 13 | – | – | 1 | 14 | – | – | – | – | – | 14 | 80 |
| 47 | ROSCREA, part of, | 36,575 | 3,912 | 16 | – | 1 | – | – | – | 1 | – | – | – | – | – | 1 | 15 |
| | **11 Westmeath Co** | | | | | | | | | | | | | | | | |
| 48 | ATHLONE, part of, | 68,514 | 16,583 | 98 | – | 3 | 1 | – | – | 4 | – | 3 | – | – | – | 7 | 91 |
| 49 | BALLYMAHON, part of, | 30,409 | 3,420 | 23 | – | – | – | – | – | – | – | – | – | – | – | – | 23 |
| 50 | DELVIN, | 74,328 | 8,477 | 31 | – | – | – | – | – | – | – | – | – | – | – | – | 31 |
| 51 | GRANARD, part of, | 36,463 | 3,702 | 10 | – | 3 | – | – | – | 3 | | – | – | – | – | 3 | 7 |
| 52 | MULLINGAR, | 208,601 | 27,047 | 125 | – | 2 | 1 | – | – | 3 | – | – | – | – | – | 3 | 122 |
| 53 | TULLAMORE, part of, | 16,550 | 2,411 | 7 | – | – | – | | – | – | – | – | – | – | – | – | 7 |
| | **12. Wexford Co.** | | | | | | | | | | | | | | | | |
| 54 | ENNISCORTHY, | 193,251 | 31,259 | 146 | – | 12 | 1 | – | – | 13 | – | – | – | – | – | 13 | 133 |
| 55 | GOREY, | 130,031 | 18,483 | 77 | – | 8 | – | – | – | 8 | – | – | – | – | – | 8 | 69 |
| 56 | NEW ROSS, part of, | 123,740 | 23,543 | 101 | – | 5 | 1 | – | – | 6 | – | – | – | – | – | 6 | 95 |
| 57 | WEXFORD, | 126,301 | 32,389 | 154 | – | 4 | – | – | – | 4 | – | – | – | – | – | 4 | 150 |
| | **13. Wicklow Co.** | | | | | | | | | | | | | | | | |
| 58 | BALTINGLASS, part of, | 108,806 | 8,675 | 38 | – | 6 | – | – | – | 6 | – | – | – | – | – | 6 | 32 |
| 59 | NAAS, part of, | 51,087 | 3,033 | 2 | 1 | – | – | – | – | 1 | – | – | – | – | – | 1 | 1 |
| 60 | RATHDOWN, part of, | 34,503 | 12,481 | 72 | – | 12 | 7 | – | – | 19 | – | – | – | – | – | 19 | 53 |
| 61 | RATHDRUM, | 227,488 | 26,689 | 105 | 1 | 7 | – | – | – | 8 | – | 1 | 3 | – | – | 12 | 93 |
| 62 | SHILLELAGH, | 83,074 | 8,946 | 36 | – | 4 | – | – | – | 4 | – | – | – | – | – | 4 | 32 |

## II.—PROVINCE OF MUNSTER.

| | | | | | | | | | | | | | | | | | |
|---|---|---|---|---|---|---|---|---|---|---|---|---|---|---|---|---|---|
| | **14. Clare Co.** | | | | | | | | | | | | | | | | |
| 63 | BALLYVAGHAN, | 71,658 | 3,920 | 13 | – | – | – | – | – | – | – | – | – | – | – | – | 13 |
| 64 | CORROFIN, | 61,382 | 4,803 | 11 | – | – | – | – | – | – | – | – | – | – | – | – | 11 |
| 65 | ENNIS, | 112,752 | 19,772 | 85 | – | 1 | – | – | – | 1 | – | – | – | – | – | 1 | 84 |
| 66 | ENNISTIMON, | 99,619 | 18,069 | 39 | – | – | 2 | – | – | 2 | – | – | – | – | – | 2 | 37 |
| 67 | KILLADYSERT, | 63,704 | 9,105 | 33 | – | – | – | – | – | – | – | – | – | – | – | – | 33 |
| 68 | KILRUSH, | 137,497 | 28,734 | 85 | – | – | – | – | – | – | – | – | – | – | – | – | 85 |
| 69 | LIMERICK, part of, | 68,659 | 7,592 | 27 | – | – | – | – | – | – | – | – | – | – | – | | 27 |
| 70 | SCARRIFF, | 173,061 | 20,279 | 58 | – | – | 1 | – | – | 1 | – | – | – | – | – | 1 | 57 |

Printed image digitised by the University of Southampton Library Digitisation Unit

MARRIAGES in the Year 1910—in the SUPERINTENDENT REGISTRARS' DISTRICTS in each County.

| MARRIAGES. Registered in the Quarter ending the last day of | | | | Contracted between | | | | Of | | Of Persons not of full Age. | | Signed the Marriage Register with Marks | | | | SUPERINTENDENT REGISTRARS DISTRICTS. |
|---|---|---|---|---|---|---|---|---|---|---|---|---|---|---|---|---|
| | | | | | | | | | | | | | | Cases in which | | |
| MARCH. | JUNE. | SEPTEMBER. | DECEMBER. | Bachelors and Spinsters | Bachelors and Widows. | Widowers and Spinsters. | Widowers and Widows | Widowers. | Widows | Men | Women | Men | Women. | Both signed | One signed. | |
| | | | | | | | | | | | | | | | | **9. Meath Co.** |
| - | 7 | 3 | 1 | 9 | 1 | 1 | - | 1 | 1 | - | 1 | 3 | - | - | 3 | ARDEE, part of. |
| 7 | 11 | 10 | 9 | 36 | - | - | 1 | 1 | 1 | - | 4 | 2 | 1 | 1 | 1 | DROGHEDA, part of |
| 8 | 16 | 11 | 14 | 47 | 1 | - | 1 | 1 | 2 | - | 4 | 2 | - | - | 2 | DUNSHAUGHLIN. |
| 1 | 6 | 6 | 2 | 13 | 1 | 1 | - | 1 | 1 | - | 1 | 2 | 2 | 1 | 3 | EDENDERRY, part of. |
| 15 | 14 | 25 | 14 | 64 | - | 2 | - | 2 | - | 1 | 1 | 3 | - | - | 3 | KELLS |
| 14 | 19 | 27 | 17 | 71 | 1 | 5 | - | 5 | 1 | 1 | 2 | 5 | 3 | 2 | 4 | NAVAN. |
| 3 | 5 | 6 | 4 | 19 | | 1 | - | 1 | - | - | - | 2 | - | - | 2 | OLDCASTLE, part of. |
| 15 | 13 | 8 | 13 | 47 | - | 2 | - | 2 | - | - | 1 | 4 | - | - | 4 | TRIM. |
| | | | | | | | | | | | | | | | | **10. Queen's Co.** |
| 16 | 17 | 25 | 14 | 64 | 1 | 6 | 1 | 7 | 2 | - | - | 3 | 2 | 1 | 5 | ABBEYLEIX. |
| 4 | 6 | 4 | 5 | 17 | - | 2 | - | 2 | - | - | - | - | 1 | - | 1 | ATHY, part of |
| 2 | 6 | - | 4 | 11 | - | 1 | - | 1 | - | - | 1 | 1 | - | - | 1 | CARLOW, part of. |
| 20 | 26 | 30 | 18 | 85 | 1 | 7 | 1 | 8 | 2 | - | 6 | 3 | 2 | - | 5 | MOUNTMELLICK, part of. |
| 5 | 4 | 3 | 4 | 16 | - | - | - | - | - | - | 3 | 1 | 1 | - | 2 | ROSCREA, part of |
| | | | | | | | | | | | | | | | | **11. Westmeath Co.** |
| 21 | 31 | 19 | 27 | 89 | 3 | 5 | 1 | 6 | 4 | - | 1 | 6 | 4 | 2 | 6 | ATHLONE, part of. |
| 7 | 5 | 5 | 6 | 19 | - | 3 | 1 | 4 | 1 | - | 1 | 4 | 1 | 1 | 3 | BALLYMAHON, part of |
| 6 | 16 | 4 | 5 | 29 | 1 | 1 | - | 1 | 1 | - | 2 | 2 | - | - | 2 | DELVIN. |
| 3 | 1 | 4 | 2 | 10 | - | - | - | - | - | - | - | - | - | - | - | GRANARD, part of. |
| 32 | 40 | 21 | 32 | 117 | 3 | 3 | 2 | 5 | 5 | 1 | 10 | 9 | 2 | 1 | 9 | MULLINGAR. |
| 3 | 2 | 2 | - | 6 | 1 | - | - | - | 1 | - | - | 1 | 1 | 1 | - | TULLAMORE, part of. |
| | | | | | | | | | | | | | | | | **12. Wexford Co.** |
| 43 | 33 | 31 | 39 | 128 | 6 | 8 | 4 | 12 | 10 | 3 | 16 | 28 | 12 | 8 | 24 | ENNISCORTHY. |
| 18 | 19 | 18 | 22 | 71 | 1 | 4 | 1 | 5 | 2 | 1 | 9 | 7 | 4 | 5 | 5 | GOREY. |
| 24 | 28 | 25 | 24 | 83 | 5 | 9 | 4 | 13 | 9 | 2 | 6 | 13 | 6 | 2 | 15 | NEW ROSS, part of. |
| 24 | 40 | 50 | 40 | 135 | 4 | 12 | 3 | 15 | 7 | 8 | 16 | 19 | 5 | 3 | 18 | WEXFORD. |
| | | | | | | | | | | | | | | | | **13. Wicklow Co.** |
| 4 | 14 | 9 | 11 | 35 | 1 | 2 | - | 2 | 1 | - | - | 2 | 1 | - | 3 | BALTINGLASS, part of |
| - | 1 | 1 | - | 1 | 1 | - | - | - | 1 | - | - | - | - | - | - | NAAS, part of. |
| 10 | 14 | 21 | 21 | 58 | 5 | 9 | - | 9 | 5 | 3 | 7 | 4 | - | - | 4 | RATHDOWN, part of. |
| 19 | 32 | 31 | 23 | 94 | 5 | 5 | 1 | 6 | 6 | 3 | 11 | 6 | 4 | - | 10 | RATHDRUM. |
| 5 | 13 | 8 | 10 | 35 | - | - | 1 | 1 | 1 | 1 | 4 | 3 | - | - | 3 | SHILLELAGH. |

MARRIAGES in the Year 1910—in the SUPERINTENDENT REGISTRARS' DISTRICTS in each County.

| | | | | | | | | | | | | | | | | |
|---|---|---|---|---|---|---|---|---|---|---|---|---|---|---|---|---|
| | | | | | | | | | | | | | | | | **14. Clare Co.** |
| 4 | 4 | 3 | 2 | 13 | - | - | - | - | - | - | 1 | 4 | - | - | 4 | BALLYVAGHAN. |
| 6 | 1 | 4 | - | 7 | 2 | 2 | - | 2 | 2 | 1 | - | 2 | 1 | - | 3 | CORROFIN. |
| 30 | 14 | 28 | 13 | 77 | 1 | 6 | 1 | 7 | 2 | - | 2 | 2 | 2 | 1 | 2 | ENNIS. |
| 15 | 9 | 10 | 5 | 34 | 2 | 3 | - | 3 | 2 | - | 2 | 1 | 1 | - | 2 | ENNISTIMON. |
| 20 | 6 | 4 | 3 | 24 | 2 | 7 | - | 7 | 2 | - | 1 | 4 | - | - | 4 | KILLADYSERT. |
| 32 | 18 | 18 | 17 | 79 | 4 | 4 | 1 | 5 | 5 | 1 | 3 | 5 | 4 | 3 | 3 | KILRUSH. |
| 18 | 4 | 5 | 2 | 23 | 1 | 3 | - | 3 | 1 | - | 1 | 1 | - | - | 1 | LIMERICK, part of. |
| 32 | 9 | 6 | 11 | 51 | 2 | 4 | 1 | 5 | 3 | - | - | 2 | 1 | - | 3 | SCARRIFF. |

Printed image digitised by the University of Southampton Library Digitisation Unit

## II.—PROVINCE OF MUNSTER.—*continued*

| No. | Superintendent Registrars' Districts | Area in Statute Acres exclusive of the larger Rivers, Lakes, and Tidewaters | Population, 1901. | Total Marriages. | Marriages: Registered under the Act 7 & 8 Vic., c. 81. According to the Rites of the Church of Ireland. Special Licence. | Licence. | Banns. | Registrar's Certificate. | Not stated by which of the foregoing Forms | Total. | In Registered Presbyterian Meeting Houses. | In Registered Buildings. | In the Registrar's Office. | Society of Friends. | Jews. | Total Registered under the Act 7 & 8 Vic., c. 81. | Roman Catholic Marriages Registered under the 26 & 27 Vic., c. 90. |
|---|---|---|---|---|---|---|---|---|---|---|---|---|---|---|---|---|---|
| | **15. Cork Co. and Co. Borough.** | | | | | | | | | | | | | | | | |
| 71 | BANDON, | 101,345 | 17,878 | 68 | – | 6 | – | – | – | 6 | – | 1 | – | – | – | 7 | 81 |
| 72 | BANTRY, | 103,854 | 13,457 | 56 | – | 2 | 1 | – | – | 3 | – | – | – | – | – | 3 | 53 |
| 73 | CASTLETOWN, | 73,445 | 11,178 | 37 | – | – | 1 | – | – | 1 | – | – | 1 | – | – | 2 | 35 |
| 74 | CLONAKILTY, | 80,485 | 19,158 | 79 | – | 4 | – | – | – | 4 | 1 | 2 | – | – | – | 7 | 72 |
| 75 | CORK, | 189,732 | 183,173 | 869 | – | 43 | 11 | – | – | 54 | 7 | 11 | 12 | – | 1 | 85 | 784 |
| 76 | DUNMANWAY, | 103,617 | 13,321 | 20 | – | 3 | – | – | – | 3 | – | 1 | – | – | – | 4 | 26 |
| 77 | FERMOY, | 148,360 | 22,732 | 112 | – | 3 | 3 | – | – | 6 | 1 | – | 1 | – | – | 8 | 104 |
| 78 | KANTURK, | 188,685 | 23,181 | 124 | – | – | – | – | – | – | – | – | – | – | – | – | 124 |
| 79 | KILMALLOCK, part of | 10,384 | 4,121 | 21 | – | – | – | – | – | – | – | – | – | – | – | – | 21 |
| 80 | KINSALE, | 79,351 | 16,373 | 71 | – | 3 | 1 | – | – | 4 | – | – | 2 | – | – | 6 | 65 |
| 81 | MACROOM, | 179,108 | 22,998 | 106 | – | 1 | – | – | – | 1 | – | – | – | – | – | 1 | 105 |
| 82 | MALLOW, | 149,505 | 20,726 | 78 | – | 2 | 2 | – | – | 4 | 1 | – | – | – | – | 5 | 73 |
| 83 | MIDDLETON, | 109,266 | 21,243 | 58 | – | 1 | – | – | – | 1 | – | – | – | – | – | 1 | 57 |
| 84 | MILLSTREET, | 74,905 | 10,515 | 29 | – | – | – | – | – | – | – | – | – | – | – | – | 29 |
| 85 | MITCHELSTOWN, part of | 48,406 | 8,656 | 44 | – | – | – | – | – | – | – | – | – | – | – | – | 44 |
| 86 | SKIBBEREEN, | 115,025 | 25,195 | 84 | – | 7 | 1 | – | – | 8 | – | 4 | – | – | – | 12 | 72 |
| 87 | SKULL, | 57,169 | 10,243 | 32 | – | 4 | – | | – | 4 | – | 2 | – | – | – | 6 | 26 |
| 88 | YOUGHAL, part of. | 36,633 | 10,163 | 53 | – | 3 | – | | – | 3 | – | – | – | – | – | 3 | 50 |
| | **16. Kerry Co.** | | | | | | | | | | | | | | | | |
| 89 | CAHERSIVEEN, | 198,130 | 22,435 | 71 | – | – | – | – | – | – | – | – | – | – | – | – | 71 |
| 90 | DINGLE, | 128,459 | 18,274 | 74 | – | – | – | – | – | – | – | – | – | – | – | – | 74 |
| 91 | KENMARE, | 198,416 | 14,642 | 45 | – | 1 | – | – | – | 1 | – | – | – | – | – | 1 | 44 |
| 92 | KILLARNEY, | 251,430 | 37,096 | 164 | – | 2 | – | – | – | 2 | – | – | – | – | – | 2 | 162 |
| 93 | LISTOWEL, part of, | 165,504 | 31,394 | 114 | – | – | – | – | – | – | – | – | – | – | – | – | 114 |
| 94 | TRALEE, | 221,813 | 41,885 | 177 | – | 5 | 1 | – | – | 6 | 1 | – | – | – | – | 7 | 170 |
| | **17. Limerick Co. and Co. Borough** | | | | | | | | | | | | | | | | |
| 95 | CROOM, | 88,324 | 10,806 | 41 | – | 2 | – | – | – | 2 | – | – | – | – | – | 2 | 39 |
| 96 | KILMALLOCK, part of, | 125,766 | 21,430 | 86 | – | – | – | – | – | – | – | – | – | – | – | – | 86 |
| 97 | LIMERICK, port of, | 109,252 | 58,422 | 363 | 2 | 11 | 3 | – | – | 16 | 5 | – | 1 | – | – | 22 | 341 |
| 98 | LISTOWEL, part of, | 24,672 | 4,301 | 7 | – | – | – | – | – | – | – | – | – | – | – | – | 7 |
| 99 | MITCHELSTOWN, part of | 38,551 | 5,501 | 9 | – | – | – | – | – | – | – | – | – | – | – | – | 9 |
| 100 | NEWCASTLE, | 143,802 | 23,891 | 119 | – | 1 | – | – | – | 1 | – | – | – | – | – | 1 | 118 |
| 101 | RATHKEALE, | 103,887 | 14,991 | 51 | – | 3 | – | – | – | 3 | – | 3 | – | – | – | 6 | 45 |
| 102 | TIPPERARY, part of | 35,859 | 6,756 | 32 | – | 1 | – | – | – | 1 | – | – | – | – | – | 1 | 31 |
| | **18. Tipperary Co. N.R.** | | | | | | | | | | | | | | | | |
| 103 | BIRR, part of, | 27,428 | 2,051 | 5 | – | – | – | – | – | – | – | – | – | – | – | – | 5 |
| 104 | BORRISOKANE, | 81,850 | 8,532 | 32 | – | 5 | – | – | – | 5 | – | 1 | – | – | – | 6 | 26 |
| 105 | NENAGH, | 183,088 | 24,832 | 86 | – | 1 | – | | – | 1 | 1 | – | – | – | – | 2 | 84 |
| 106 | ROSCREA, part of, | 57,540 | 8,017 | 49 | – | 6 | – | – | – | 6 | – | – | – | – | – | 6 | 43 |
| 107 | THURLES, | 142,543 | 24,283 | 128 | – | 1 | 1 | – | – | 2 | – | – | 1 | – | – | 3 | 125 |
| | **19. Tipperary Co., S.R.** | | | | | | | | | | | | | | | | |
| 108 | CALLAN, part of, | 41,863 | 5,642 | 24 | – | – | – | – | – | – | – | – | – | – | – | – | 24 |
| 109 | CARRICK-ON-SUIR, part of. | 26,059 | 8,084 | 39 | – | 1 | – | – | – | 1 | – | – | – | – | – | 1 | 38 |
| 110 | CASHEL, | 158,137 | 20,182 | 76 | | 3 | 3 | – | – | 6 | – | – | – | – | – | 0 | 70 |
| 111 | CLOGHEEN, | 117,422 | 16,521 | 66 | – | 1 | 4 | – | – | 5 | – | – | – | – | – | 5 | 61 |
| 112 | CLONMEL, part of, | 47,235 | 15,046 | 81 | – | 1 | 3 | – | – | 4 | 1 | – | – | – | – | 5 | 76 |
| 113 | TIPPERARY, part of, | 144,828 | 25,176 | 142 | – | 1 | – | – | – | 1 | – | – | 1 | – | – | 2 | 140 |
| 114 | URLINGFORD, part of | 24,644 | 2,766 | 9 | – | – | – | – | – | – | – | – | – | – | – | – | 9 |

Printed image digitised by the University of Southampton Library Digitisation Unit

MARRIAGES in the Year 1910—in the SUPERINTENDENT REGISTRARS' DISTRICTS in each County.

| MARRIAGES | | | | | | | | | | | | Signed the Marriage Register with Marks. | | | | SUPERINTENDENT REGISTRARS' DISTRICTS. |
|---|---|---|---|---|---|---|---|---|---|---|---|---|---|---|---|---|
| Registered in the Quarter ending the last day of | | | | Contracted between | | | | Of | | Of Persons not of full Age. | | | | Cases in which | | |
| MARCH. | JUNE. | SEPTEMBER. | DECEMBER. | Bachelors and Spinsters. | Bachelors and Widows. | Widowers and Spinsters | Widowers and Widows. | Widowers. | Widows. | Men. | Women. | Men | Women | Both signed | One signed | |
| | | | | | | | | | | | | | | | | **15. Cork Co. and Co. Borough.** |
| 34 | 14 | 10 | 10 | 60 | 1 | 7 | – | 7 | 1 | – | 2 | 1 | 3 | – | 4 | BANDON. |
| 14 | 18 | 10 | 14 | 51 | – | 5 | – | 5 | – | – | 1 | 2 | – | – | 2 | BANTRY. |
| 16 | 10 | 5 | 6 | 34 | 1 | 2 | – | 2 | 1 | – | 2 | – | – | – | – | CASTLETOWN. |
| 48 | 7 | 18 | 6 | 72 | – | 6 | 1 | 7 | 1 | – | 3 | 5 | 1 | 1 | 4 | CLONAKILTY. |
| 184 | 261 | 218 | 206 | 791 | 17 | 49 | 12 | 61 | 29 | 9 | 49 | 32 | 39 | 10 | 51 | CORK. |
| 16 | 6 | 2 | 7 | 27 | – | 3 | – | 3 | – | – | – | 1 | – | – | 1 | DUNMANWAY. |
| 33 | 62 | 26 | 21 | 104 | – | 8 | – | 8 | – | – | 5 | 5 | 3 | 1 | 6 | FERMOY. |
| 38 | 34 | 29 | 23 | 115 | 1 | 7 | 1 | 8 | 2 | – | 1 | 2 | 1 | – | 3 | KANTURK. |
| 8 | 3 | 6 | 4 | 20 | – | 1 | – | 1 | – | – | 3 | – | – | – | – | KILMALLOCK, part of. |
| 13 | 16 | 16 | 20 | 67 | 1 | 3 | – | 3 | 1 | – | 4 | 5 | – | – | 6 | KINSALE. |
| 55 | 21 | 18 | 14 | 99 | 1 | 5 | 1 | 6 | 2 | – | 1 | 7 | 1 | 1 | 6 | MACROOM. |
| 26 | 21 | 14 | 17 | 71 | 1 | 5 | 1 | 6 | 2 | – | 1 | 9 | 2 | – | 11 | MALLOW. |
| 14 | 19 | 10 | 15 | 49 | 2 | 4 | 3 | 7 | 5 | – | 2 | 3 | 5 | 2 | 4 | MIDDLETON. |
| 16 | 6 | 2 | 5 | 26 | – | 3 | – | 3 | – | – | – | 1 | – | – | 1 | MILLSTREET. |
| 27 | 11 | 4 | 2 | 41 | 1 | 2 | – | 2 | 1 | 1 | – | – | 2 | – | 2 | MITCHELSTOWN, part of. |
| 36 | 21 | 18 | 14 | 74 | 2 | 6 | 2 | 8 | 4 | – | 1 | 4 | 1 | 1 | 3 | SKIBBEREEN. |
| 6 | 8 | 12 | 3 | 30 | – | 2 | – | 2 | – | – | 1 | 4 | 1 | – | 5 | SKULL. |
| 11 | 14 | 17 | 11 | 50 | – | 3 | – | 3 | – | – | – | 4 | – | – | 4 | YOUGHAL, part of. |
| | | | | | | | | | | | | | | | | **16. Kerry Co.** |
| 48 | 7 | 9 | 7 | 86 | 1 | 3 | 1 | 4 | 2 | – | 1 | 4 | 2 | 1 | 4 | CAHERSIVEEN. |
| 60 | 6 | 5 | 3 | 67 | 3 | 8 | 1 | 4 | 4 | – | 1 | 9 | 7 | 2 | 12 | DINGLE. |
| 18 | 17 | 5 | 5 | 43 | – | 1 | 1 | 2 | 1 | – | 3 | 5 | 5 | 4 | 2 | KENMARE. |
| 66 | 27 | 26 | 15 | 154 | 4 | 5 | 1 | 6 | 5 | 1 | 4 | 4 | 1 | 1 | 3 | KILLARNEY. |
| 63 | 11 | 17 | 20 | 104 | 1 | 6 | 3 | 9 | 4 | – | 5 | 10 | 4 | 3 | 8 | LISTOWEL, part of. |
| 69 | 38 | 20 | 35 | 161 | 8 | 12 | 1 | 13 | 4 | 2 | 8 | 6 | 7 | – | 12 | TRALEE. |
| | | | | | | | | | | | | | | | | **17. Limerick Co. and Co. Borough.** |
| 15 | 8 | 10 | 5 | 36 | 2 | 3 | – | 3 | 2 | – | 2 | 2 | 3 | – | 5 | CROOM. |
| 42 | 11 | 18 | 15 | 80 | 1 | 5 | – | 5 | 1 | 1 | 3 | 4 | 3 | 2 | 3 | KILMALLOCK, part of. |
| 99 | 89 | 105 | 90 | 328 | 5 | 20 | 10 | 30 | 15 | 4 | 14 | 16 | 6 | 8 | 16 | LIMERICK, part of. |
| 3 | 2 | 2 | – | 7 | – | – | – | – | – | – | – | – | – | – | – | LISTOWEL, part of. |
| 5 | 3 | – | 1 | 7 | 1 | 1 | – | 1 | 1 | – | – | – | – | – | – | MITCHELSTOWN, part of. |
| 56 | 33 | 15 | 13 | 112 | 2 | 5 | – | 5 | 2 | 1 | 5 | – | 1 | – | 1 | NEWCASTLE. |
| 19 | 14 | 10 | 8 | 39 | 3 | 8 | 1 | 9 | 4 | – | 3 | 5 | – | – | 5 | RATHKEALE. |
| 18 | 2 | 4 | 8 | 20 | 1 | 2 | – | 2 | 1 | – | – | 1 | 1 | – | 2 | TIPPERARY, part of. |
| | | | | | | | | | | | | | | | | **18. Tipperary Co. N.R.** |
| 1 | 1 | 2 | 1 | 6 | – | – | – | – | – | – | – | – | – | – | – | BIRR, part of. |
| 8 | 14 | 6 | 4 | 26 | 2 | 1 | – | 1 | 2 | – | 1 | 6 | 1 | – | 6 | BORRISOKANE. |
| 40 | 17 | 15 | 14 | 85 | – | 1 | – | 1 | – | – | 6 | 3 | 2 | – | 6 | NENAGH. |
| 20 | 13 | 11 | 6 | 45 | – | 2 | 2 | 4 | 2 | – | 3 | 3 | 1 | 1 | 2 | ROSCREA, part of. |
| 60 | 24 | 25 | 19 | 121 | 2 | 4 | 1 | 6 | 3 | 2 | 7 | 7 | 5 | – | 12 | THURLES. |
| | | | | | | | | | | | | | | | | **19. Tipperary Co. S.R.** |
| 6 | 4 | 8 | 6 | 23 | 1 | – | – | – | 1 | – | – | – | 1 | – | 1 | CALLAN, part of. |
| 8 | 6 | 11 | 10 | 32 | 1 | 2 | 3 | 5 | 4 | – | 4 | 4 | 4 | 2 | 4 | CARRICK-ON-SUIR, part of. |
| 38 | 12 | 12 | 14 | 73 | 1 | 1 | 1 | 2 | 2 | 1 | 4 | 4 | – | – | 4 | CASHEL. |
| 27 | 15 | 9 | 15 | 60 | 1 | 4 | 1 | 6 | 2 | – | 4 | 4 | 2 | 1 | 4 | CLOGHEEN. |
| 22 | 27 | 18 | 16 | 75 | 4 | 2 | – | 2 | 4 | 2 | 6 | 3 | 3 | – | 3 | CLONMEL, part of. |
| 64 | 25 | 32 | 31 | 132 | 2 | 7 | 2 | 9 | 3 | 1 | 6 | 7 | 4 | 1 | 6 | TIPPERARY, part of. |
| 7 | 1 | – | 1 | 9 | – | – | – | – | – | – | – | – | – | – | – | URLINGFORD, part of. |



Printed image digitised by the University of Southampton Library Digitisation Unit

## II.—PROVINCE OF MUNSTER.—*continued.*

| SUPERINTENDENT REGISTRARS DISTRICTS. | AREA in Statute Acres exclusive of the larger Rivers, Lakes, and Tideways | Population, 1901 | TOTAL MARRIAGES. | MARRIAGES. Registered under the Act 7 & 8 Vic., c. 81. According to the Rites of the Church of Ireland. Special Licence. | License | Banns | Registrar's Certificate | Not stated by which of the foregoing Forms | TOTAL | In Registered Presbyterian Meeting Houses | In Registered Buildings | In the Registrar's Office | Society of Friends | Jews. | TOTAL Registered under the Act 7 & 8 Vic., c. 81. | Roman Catholic Marriages Registered under the 26 & 27 Vic., c. 90 |
|---|---|---|---|---|---|---|---|---|---|---|---|---|---|---|---|---|
| **20. Waterford Co. and Co. Borough.** | | | | | | | | | | | | | | | | |
| No. 115 CARRICK-ON-SUIR, part of | 54,458 | 5,213 | 20 | – | – | – | – | – | – | – | – | – | – | – | – | 20 |
| 116 CLONMEL, part of, | 40,473 | 3,680 | 8 | – | – | – | – | – | – | – | – | – | – | – | – | 8 |
| 117 DUNGARVAN, .. | 94,044 | 14,969 | 63 | – | – | – | – | – | – | – | – | – | – | – | – | 63 |
| 118 KILMACTHOMAS, | 64,478 | 7,109 | 23 | – | 1 | – | – | – | 1 | – | – | – | – | – | 1 | 22 |
| 119 LISMORE, .. | 97,048 | 13,273 | 64 | – | 1 | 1 | – | – | 2 | 1 | – | – | – | – | 3 | 61 |
| 120 WATERFORD, part of | 68,431 | 38,228 | 209 | – | 6 | 1 | – | – | 7 | 3 | 1 | 1 | – | – | 12 | 197 |
| 121 YOUGHAL, part of, | 33,985 | 4,718 | 20 | – | – | 1 | – | – | 1 | – | – | – | – | – | 1 | 19 |

## III.—PROVINCE OF ULSTER.—

| | | | | | | | | | | | | | | | | |
|---|---|---|---|---|---|---|---|---|---|---|---|---|---|---|---|---|
| **21. Antrim Co.** | | | | | | | | | | | | | | | | |
| 122 ANTRIM, | 117,127 | 29,472 | 151 | – | 19 | 1 | – | – | 20 | 103 | 2 | 3 | – | – | 128 | 23 |
| 123 BALLYCASTLE, | 102,197 | 12,686 | 34 | 1 | 8 | – | – | – | 9 | 6 | – | – | – | – | 15 | 19 |
| 124 BALLYMENA, .. | 191,192 | 53,082 | 239 | – | 30 | – | – | – | 30 | 170 | 11 | 5 | – | – | 216 | 23 |
| 125 BALLYMONEY, .. | 121,132 | 28,276 | 135 | – | 25 | – | – | – | 25 | 80 | 3 | 6 | – | – | 114 | 21 |
| 126 BELFAST, part of, | 22,087 | 11,041 | 66 | – | 19 | – | – | – | 19 | 22 | 1 | – | – | – | 42 | 24 |
| 127 LARNE, .. | 117,801 | 33,029 | 206 | – | 81 | 2 | – | – | 83 | 122 | 15 | 5 | – | – | 175 | 31 |
| 128 LISBURN, part of, | 47,706 | 25,260 | 146 | – | 57 | – | – | – | 57 | 38 | 5 | 11 | – | – | 111 | 35 |
| 129 LURGAN, part of, | 12,317 | 3,244 | 11 | – | 7 | – | – | – | 7 | – | 2 | – | – | – | 9 | 2 |
| **22. Armagh Co.** | | | | | | | | | | | | | | | | |
| 130 ARMAGH, .. | 146,578 | 46,856 | 234 | – | 69 | – | – | – | 69 | 41 | 7 | 10 | – | – | 127 | 107 |
| 131 BANBRIDGE, part of | 18,012 | 6,248 | 33 | – | 23 | – | – | – | 23 | 5 | – | 1 | – | – | 29 | 4 |
| 132 CASTLEBLAYNEY, part of | 85,765 | 10,297 | 46 | – | – | – | – | – | – | 3 | 1 | – | – | – | 4 | 42 |
| 133 LURGAN, part of, | 40,333 | 39,452 | 242 | – | 115 | – | – | – | 115 | 18 | 21 | 26 | 1 | – | 181 | 61 |
| 134 NEWRY, part of, | 71,971 | 22,539 | 87 | – | 10 | – | – | – | 10 | 8 | 1 | – | – | – | 19 | 68 |
| **23. Belfast Co. Borough.** | | | | | | | | | | | | | | | | |
| 135 BELFAST, part of, | 14,719 | 349,180 | 2,854 | – | 956 | 340 | – | – | 1,266 | 628 | 207 | 87 | 4 | 4 | 2,226 | 628 |
| **24. Cavan Co.** | | | | | | | | | | | | | | | | |
| 136 BAILIEBOROUGH, | 71,952 | 15,510 | 77 | – | 11 | – | – | – | 11 | 3 | – | – | – | – | 14 | 63 |
| 137 BAWNBOY, part of, | 61,908 | 9,573 | 42 | – | 12 | – | – | – | 12 | – | – | – | – | – | 12 | 30 |
| 138 CAVAN, . | 161,074 | 36,993 | 151 | 1 | 30 | – | – | – | 31 | 1 | 1 | 1 | – | – | 34 | 117 |
| 139 COOTEHILL, part of, | 99,382 | 15,434 | 83 | – | 9 | – | – | – | 9 | 1 | 5 | 1 | – | – | 16 | 67 |
| 140 ENNISKILLEN, part of | 40,507 | 5,524 | 28 | – | 1 | – | – | – | 1 | – | 1 | – | – | – | 2 | 26 |
| 141 GRANARD, part of, | 20,281 | 4,899 | 21 | – | 1 | – | – | – | 1 | – | – | – | – | . | 1 | 20 |
| 142 OLDCASTLE, part of, | 41,921 | 9,608 | 34 | – | 2 | – | – | – | 2 | 1 | – | – | – | – | 3 | 31 |
| **25. Donegal Co.** | | | | | | | | | | | | | | | | |
| 143 BALLYSHANNON, part of | 41,507 | 9,185 | 29 | – | 7 | – | – | – | 7 | 1 | 1 | – | – | – | 9 | 20 |
| 144 DONEGAL, .. | 160,411 | 20,480 | 79 | – | 19 | – | – | – | 19 | 1 | 4 | – | – | – | 24 | 55 |
| 145 DUNFANAGHY, .. | 125,678 | 15,781 | 39 | – | 10 | 2 | – | – | 12 | – | – | – | – | – | 12 | 27 |
| 146 GLENTIES, .. | 257,474 | 33,191 | 136 | – | 9 | – | – | – | 9 | – | 1 | – | – | – | 10 | 126 |
| 147 INISHOWEN, .. | 159,418 | 28,943 | 119 | – | 8 | – | – | – | 8 | 4 | – | 1 | – | – | 13 | 106 |
| 148 LETTERKENNY, | 101,245 | 18,080 | 43 | – | 6 | – | – | – | 6 | 9 | – | – | – | – | 15 | 28 |
| 149 LONDONDERRY, part of | 58,948 | 8,633 | 28 | – | 5 | 1 | – | – | 6 | 10 | – | – | – | – | 16 | 12 |
| 150 MILLFORD, .. | 111,334 | 20,259 | 75 | – | 3 | 1 | – | – | 4 | 9 | 1 | – | – | – | 14 | 61 |
| 151 STRABANE, part of, | 53,103 | 10,463 | 48 | – | 4 | – | – | – | 4 | 22 | 1 | – | – | – | 27 | 21 |
| 152 STRANORLAR, . | 121,151 | 18,707 | 48 | – | 3 | – | – | – | 3 | 5 | 1 | – | – | – | 9 | 39 |

Printed image digitised by the University of Southampton Library Digitisation Unit

MARRIAGES in the Year 1910—in the Superintendent Registrars' Districts in each County.

| MARRIAGES | | | | | | | | | | | | Signed the Marriage Register with Marks | | | | |
|---|---|---|---|---|---|---|---|---|---|---|---|---|---|---|---|---|
| Registered in the Quarter ending the last day of | | | | Contracted between | | | | Of | | Of Persons not of full Age | | | | Cases in which | | SUPERINTENDENT REGISTRARS DISTRICTS. |
| March | June | September. | December | Bachelors and Spinsters. | Bachelors and Widows | Widowers and Spinsters | Widowers and Widows | Widowers | Widows | Men | Women | Men | Women | Both signed. | One signed. | |
| | | | | | | | | | | | | | | | | **20. Waterford Co. and Co. Borough.** |
| 3 | 3 | 9 | 5 | 18 | – | 2 | – | 2 | – | – | 1 | 1 | – | – | 1 | CARRICK-ON-SUIR, part of |
| 3 | 1 | 1 | 3 | 7 | – | 1 | – | 1 | – | – | – | – | – | – | – | CLONMEL, part of |
| 24 | 13 | 14 | 12 | 59 | 1 | 3 | – | 3 | 1 | 1 | 5 | 9 | 1 | 1 | 8 | DUNGARVAN. |
| 6 | 5 | 8 | 4 | 20 | – | 3 | – | 3 | – | – | – | 7 | 4 | 2 | 7 | KILMACTHOMAS. |
| 17 | 16 | 19 | 12 | 59 | – | 5 | – | 6 | – | 1 | – | 8 | 3 | 1 | 9 | LISMORE. |
| 60 | 45 | 34 | 40 | 187 | 10 | 10 | 2 | 12 | 12 | 7 | 25 | 15 | 18 | 5 | 23 | WATERFORD, part of. |
| 11 | 4 | 4 | 1 | 18 | 1 | 1 | – | 1 | 1 | – | – | 2 | – | – | 2 | YOUGHAL, part of. |

MARRIAGES in the Year 1910—in the Superintendent Registrars' Districts in each County.

| | | | | | | | | | | | | | | | | |
|---|---|---|---|---|---|---|---|---|---|---|---|---|---|---|---|---|
| | | | | | | | | | | | | | | | | **21. Antrim Co.** |
| 40 | 28 | 41 | 42 | 138 | 2 | 9 | 2 | 11 | 4 | 3 | 10 | 6 | 3 | 2 | 5 | ANTRIM |
| 3 | 15 | 8 | 8 | 30 | – | 4 | – | 4 | – | 1 | 4 | 1 | – | – | 1 | BALLYCASTLE. |
| 57 | 54 | 64 | 64 | 214 | 4 | 18 | 3 | 21 | 7 | 6 | 20 | 13 | 13 | 3 | 20 | BALLYMENA. |
| 35 | 30 | 35 | 35 | 123 | 1 | 11 | – | 11 | 1 | 9 | 19 | 9 | 4 | 1 | 11 | BALLYMONEY. |
| 14 | 18 | 11 | 25 | 59 | 1 | 6 | – | 6 | 1 | 1 | 4 | 1 | – | – | 1 | BELFAST, part of. |
| 49 | 50 | 53 | 54 | 189 | 2 | 16 | 2 | 18 | 4 | 8 | 16 | 12 | 7 | 4 | 11 | LARNE |
| 25 | 32 | 40 | 49 | 131 | 2 | 13 | – | 15 | 2 | 2 | 12 | 7 | 4 | – | 11 | LISBURN, part of. |
| – | 2 | 5 | 4 | 9 | – | 2 | – | 2 | – | – | 1 | – | – | – | – | LURGAN, part of. |
| | | | | | | | | | | | | | | | | **22. Armagh Co.** |
| 44 | 61 | 71 | 58 | 209 | 5 | 20 | 3 | 23 | 8 | 2 | 16 | 29 | 22 | 10 | 31 | ARMAGH. |
| 3 | 8 | 15 | 10 | 30 | – | 2 | 1 | 3 | 1 | – | 2 | 3 | – | – | 3 | BANBRIDGE, part of. |
| 9 | 18 | 12 | 7 | 42 | – | 3 | 1 | 4 | 1 | – | 3 | 1 | 2 | 1 | 1 | CASTLEBLAYNEY, part of. |
| 53 | 44 | 69 | 76 | 215 | 4 | 19 | 4 | 23 | 8 | 9 | 22 | 22 | 22 | 11 | 22 | LURGAN, part of. |
| 22 | 18 | 27 | 20 | 80 | 1 | 5 | 1 | 6 | 2 | – | 7 | 7 | 4 | 2 | 7 | NEWRY, part of. |
| | | | | | | | | | | | | | | | | **23. Belfast Co. Borough.** |
| 609 | 577 | 815 | 853 | 2,498 | 98 | 197 | 31 | 288 | 158 | 58 | 227 | 60 | 122 | 12 | 158 | BELFAST, part of. |
| | | | | | | | | | | | | | | | | **24. Cavan Co.** |
| 16 | 24 | 20 | 17 | 69 | – | 7 | 1 | 8 | 1 | 1 | 5 | 12 | 2 | – | 14 | BAILLIEBOROUGH. |
| 19 | 2 | 3 | 12 | 35 | – | 5 | 2 | 7 | 2 | – | 2 | 5 | 4 | 2 | 5 | BAWNBOY, part of. |
| 50 | 32 | 25 | 44 | 135 | 6 | 7 | 3 | 10 | 9 | 1 | 6 | 12 | 3 | 1 | 13 | CAVAN. |
| 15 | 25 | 24 | 19 | 76 | 1 | 3 | 3 | 6 | 4 | – | – | 7 | 10 | 3 | 11 | COOTEHILL, part of. |
| 18 | 4 | 4 | 2 | 23 | 1 | 3 | 1 | 4 | 2 | – | – | 3 | 1 | – | 4 | ENNISKILLEN, part of. |
| 10 | 4 | 3 | 4 | 20 | – | 1 | – | 1 | – | – | – | 1 | – | – | 1 | GRANARD, part of. |
| 8 | 6 | 14 | 6 | 32 | – | 1 | 1 | 2 | 1 | – | 2 | 3 | 3 | 3 | – | OLDCASTLE, part of. |
| | | | | | | | | | | | | | | | | **25. Donegal Co.** |
| 6 | 7 | 7 | 9 | 23 | 2 | 3 | 1 | 4 | 3 | – | 2 | 2 | – | – | 2 | BALLYSHANNON, part of |
| 26 | 14 | 20 | 20 | 74 | 1 | 3 | 1 | 4 | 2 | – | 6 | 10 | 3 | 4 | 7 | DONEGAL. |
| 13 | 6 | 8 | 12 | 37 | – | 2 | – | 2 | – | – | 1 | 12 | 7 | 3 | 13 | DUNFANAGHY. |
| 36 | 42 | 20 | 8 | 126 | – | 10 | – | 10 | – | – | 7 | 13 | 3 | 3 | 22 | GLENTIES. |
| 41 | 20 | 30 | 28 | 107 | 2 | 9 | 1 | 10 | 3 | – | 11 | 26 | 11 | 7 | 23 | INISHOWEN. |
| 13 | 12 | 7 | 11 | 40 | 1 | 2 | – | 2 | 1 | – | 3 | 3 | 3 | 1 | 4 | LETTERKENNY. |
| 7 | 9 | 3 | 8 | 25 | 1 | 1 | 1 | 2 | 2 | – | 4 | 1 | 3 | 1 | 2 | LONDONDERRY, part of. |
| 30 | 11 | 16 | 19 | 71 | – | 4 | – | 4 | – | 4 | 10 | 8 | 3 | 5 | 4 | MILLFORD. |
| 17 | 8 | 10 | 13 | 45 | 1 | 2 | – | 2 | 1 | 3 | 7 | 9 | 6 | 2 | 11 | STRABANE, part of. |
| 15 | 4 | 18 | 11 | 46 | – | 2 | – | 2 | – | – | 3 | 13 | 3 | 3 | 16 | STRANORLAR. |



Printed image digitised by the University of Southampton Library Digitisation Unit

**III.—PROVINCE OF ULSTER.**—*continued.*

| SUPERINTENDENT REGISTRARS' DISTRICTS | AREA in Statute Acres exclusive of the larger Rivers, Lakes, and Tideways. | Population, 1901. | TOTAL MARRIAGES. | MARRIAGES. Registered under the Act 7 & 8 Vic., c. 81. According to the Rites of the Church of Ireland. Special Licence. | License. | Banns. | Registrar's Certificate. | Not stated by which of the foregoing Forms | TOTAL. | In Registered Presbyterian Meeting Houses | In Registered Buildings | In the Registrar's Office. | Society of Friends | Jews. | TOTAL Registered under the Act 7 & 8 Vic., c. 81. | Roman Catholic Marriages Registered under the 26 & 27 Vic., c. 90 |
|---|---|---|---|---|---|---|---|---|---|---|---|---|---|---|---|---|
| **26. Down Co.** | | | | | | | | | | | | | | | | |
| No. | | | | | | | | | | | | | | | | |
| 153 BANBRIDGE, part of, | 107,156 | 36,206 | 167 | – | 50 | 2 | – | | 52 | 55 | 5 | 16 | 1 | – | 131 | 50 |
| 154 BELFAST, part of, | 12,603 | 8,045 | 59 | – | 14 | 4 | – | | 16 | 36 | 2 | – | – | – | 56 | 1 |
| 155 DOWNPATRICK, | 147,446 | 36,569 | 169 | – | 28 | – | – | 1 | 29 | 54 | 4 | 3 | – | – | 90 | 96 |
| 156 KILKEEL, .. | 61,834 | 19,131 | 63 | – | 16 | – | – | – | 16 | 29 | 2 | 2 | – | – | 51 | 42 |
| 157 LISBURN, part of, | 71,335 | 21,203 | 124 | – | 56 | – | – | – | 56 | 57 | 5 | – | – | – | 120 | 4 |
| 158 LURGAN, part of, | 27,293 | 11,022 | 54 | – | 26 | 1 | – | – | 27 | 21 | – | – | 1 | – | 49 | 5 |
| 159 NEWRY, part of, | 68,000 | 29,496 | 160 | – | 11 | – | – | – | 11 | 46 | – | 2 | – | – | 62 | 98 |
| 160 NEWTOWNARDS, | 93,685 | 41,920 | 211 | 1 | 46 | 2 | – | – | 51 | 123 | 12 | 6 | – | – | 195 | 16 |
| **27. Fermanagh Co.** | | | | | | | | | | | | | | | | |
| 161 BALLYSHANNON, part of | 58,896 | 6,167 | 32 | – | 7 | – | – | – | 7 | – | 3 | – | – | – | 10 | 22 |
| 162 CLONES, part of, | 45,704 | 7,620 | 44 | – | 12 | – | – | – | 12 | – | 2 | – | – | – | 14 | 30 |
| 163 ENNISKILLEN, part of | 157,106 | 25,616 | 103 | – | 64 | – | – | – | 34 | 3 | 10 | 3 | – | – | 60 | 53 |
| 164 IRVINESTOWN, part of | 57,748 | 9,760 | 46 | – | 17 | – | – | – | 17 | – | 2 | 1 | – | – | 20 | 26 |
| 165 LISNASKEA, .. | 98,706 | 16,047 | 59 | – | 24 | – | – | – | 24 | 3 | 4 | 1 | – | – | 32 | 27 |
| **28. Londonderry Co. and Co. Borough.** | | | | | | | | | | | | | | | | |
| 166 COLERAINE, .. | 116,766 | 29,917 | 153 | 1 | 41 | – | – | – | 42 | 66 | 7 | 18 | – | – | 133 | 20 |
| 167 LIMAVADY, .. | 152,711 | 20,626 | 95 | – | 15 | – | – | – | 15 | 31 | 1 | 8 | – | – | 50 | 45 |
| 168 LONDONDERRY, | 85,172 | 54,672 | 394 | – | 66 | 5 | – | – | 73 | 92 | 16 | 5 | – | – | 186 | 208 |
| 169 MAGHERAFELT, part of | 156,719 | 36,992 | 174 | – | 36 | – | – | – | 36 | 38 | 1 | 6 | – | – | 63 | 91 |
| **29. Monaghan Co.** | | | | | | | | | | | | | | | | |
| 170 CARRICKMACROSS, | 95,651 | 15,544 | 59 | – | 2 | – | – | – | 2 | – | – | – | – | – | 2 | 57 |
| 171 CASTLEBLAYNEY, | 63,761 | 16,318 | 61 | – | 4 | – | – | – | 4 | 13 | 1 | – | – | – | 16 | 63 |
| 172 CLONES, part of, | 27,600 | 6,028 | 43 | 1 | 15 | – | – | – | 16 | 4 | 1 | – | – | – | 21 | 25 |
| 173 COOTEHILL, part of, | 36,462 | 6,420 | 16 | – | 7 | – | – | – | 7 | 7 | – | – | – | – | 14 | 2 |
| 174 MONAGHAN, . | 125,132 | 26,301 | 127 | – | 8 | 1 | – | – | 9 | 18 | 1 | – | – | – | 28 | 99 |
| **30. Tyrone Co.** | | | | | | | | | | | | | | | | |
| 175 CASTLEDERG, | 91,769 | 11,769 | 55 | – | 7 | – | – | – | 7 | 11 | 1 | 4 | – | – | 23 | 32 |
| 176 CLOGHER, .. | 89,264 | 14,619 | 53 | – | 19 | – | – | – | 16 | 6 | 2 | – | – | – | 24 | 29 |
| 177 COOKSTOWN, .. | 96,720 | 23,615 | 122 | – | 27 | – | – | – | 27 | 16 | 1 | 10 | – | – | 56 | 66 |
| 178 DUNGANNON, .. | 110,217 | 32,563 | 154 | – | 30 | 1 | – | – | 61 | 29 | 11 | 6 | 1 | – | 76 | 76 |
| 179 IRVINESTOWN, part of. | 24,131 | 4,365 | 9 | – | 4 | – | – | – | 4 | 1 | – | – | – | – | 5 | 4 |
| 180 OMAGH, .. .. | 229,813 | 36,553 | 164 | – | 27 | 2 | – | – | 29 | 21 | 4 | 1 | – | – | 55 | 109 |
| 181 STRABANE, .. part of. | 136,992 | 25,398 | 139 | – | 23 | – | – | – | 23 | 29 | 1 | 2 | – | – | 55 | 61 |

Printed image digitised by the University of Southampton Library Digitisation Unit

MARRIAGES in the Year 1910—in the SUPERINTENDENT REGISTRARS' DISTRICTS in each County.

| MARRIAGES. Registered in the Quarter ending the last day of | | | | Contracted between | | | | Of | | Of Persons not of full Age. | | Signed the Marriage Register with Marks. | | | | SUPERINTENDENT REGISTRARS' DISTRICTS |
|---|---|---|---|---|---|---|---|---|---|---|---|---|---|---|---|---|
| | | | | | | | | | | | | | | Cases in which | | |
| MARCH. | JUNE. | SEPTEMBER. | DECEMBER. | Bachelors and Spinsters | Bachelors and Widows. | Widowers and Spinsters | Widowers and Widows | Widowers | Widows. | Men. | Women | Men. | Women | Both signed. | One signed | |
| | | | | | | | | | | | | | | | | **26. Down Co.** |
| 46 | 40 | 57 | 44 | 171 | 2 | 11 | 3 | 14 | 5 | 7 | 15 | 10 | 5 | 2 | 11 | BANBRIDGE, part of. |
| 14 | 8 | 17 | 20 | 51 | 1 | 6 | 1 | 7 | 2 | 1 | 3 | – | – | – | – | BELFAST, part of. |
| 48 | 44 | 51 | 46 | 164 | 3 | 17 | 5 | 22 | 8 | 4 | 12 | 16 | 6 | 4 | 17 | DOWNPATRICK. |
| 27 | 17 | 25 | 24 | 84 | 1 | 8 | – | 8 | 1 | 3 | 8 | 6 | 5 | – | 11 | KILKEEL. |
| 30 | 23 | 26 | 45 | 109 | 3 | 8 | 4 | 12 | 7 | 1 | 13 | 7 | 5 | 3 | 6 | LISBURN, part of. |
| 10 | 9 | 19 | 16 | 49 | – | 4 | 1 | 5 | 1 | 1 | 4 | 3 | 1 | – | 4 | LURGAN, part of. |
| 41 | 36 | 56 | 27 | 137 | 5 | 12 | 6 | 18 | 11 | 3 | 14 | 17 | 17 | 6 | 22 | NEWRY, part of. |
| 53 | 42 | 61 | 55 | 183 | 4 | 17 | 7 | 24 | 11 | 4 | 29 | 8 | 7 | 1 | 13 | NEWTOWNARDS. |
| | | | | | | | | | | | | | | | | **27. Fermanagh Co.** |
| 12 | 6 | 9 | 5 | 26 | 1 | 2 | – | 2 | 1 | – | – | 1 | 2 | 1 | 1 | BALLYSHANNON, part of |
| 10 | 22 | 5 | 7 | 43 | 1 | – | – | – | 1 | – | 1 | – | 2 | – | 2 | CLONES, part of |
| 21 | 26 | 26 | 31 | 92 | – | 6 | 2 | 11 | 2 | 2 | 4 | 3 | 12 | 2 | 16 | ENNISKILLEN, part of. |
| 20 | 12 | 2 | 11 | 40 | – | 5 | 1 | 6 | 1 | – | 1 | 4 | 5 | 1 | 7 | IRVINESTOWN, part of |
| 13 | 20 | 14 | 12 | 56 | – | 2 | 1 | 3 | 1 | 1 | 1 | 5 | 2 | 1 | 5 | LISNASKEA. |
| | | | | | | | | | | | | | | | | **28. Londonderry Co. and Co. Borough.** |
| 30 | 41 | 35 | 47 | 138 | 2 | 11 | 2 | 13 | 4 | 6 | 15 | 12 | 9 | 2 | 17 | COLERAINE. |
| 12 | 27 | 33 | 23 | 84 | 1 | 10 | – | 10 | 1 | – | 5 | 14 | 9 | 2 | 19 | LIMAVADY. |
| 106 | 80 | 109 | 99 | 370 | 8 | 17 | 4 | 21 | 7 | 11 | 30 | 30 | 20 | 10 | 30 | LONDONDERRY, part of |
| 40 | 42 | 49 | 43 | 155 | 2 | 13 | 4 | 17 | 6 | 1 | 6 | 25 | 13 | 2 | 34 | MAGHERAFELT. |
| | | | | | | | | | | | | | | | | **29. Monaghan Co.** |
| 15 | 13 | 14 | 17 | 54 | – | 4 | 1 | 5 | 1 | – | 2 | 7 | 3 | 1 | 8 | CARRICKMACROSS. |
| 20 | 20 | 16 | 22 | 71 | 1 | 6 | – | 9 | 1 | – | 2 | 8 | 5 | 2 | 7 | CASTLEBLAYNEY, part of. |
| 9 | 11 | 10 | 16 | 39 | 1 | 5 | 1 | 6 | 2 | – | 1 | 2 | 4 | – | 6 | CLONES, part of. |
| 3 | 4 | 6 | 6 | 16 | – | – | – | – | – | – | 1 | 1 | – | – | 1 | COOTEHILL, part of |
| 50 | 23 | 29 | 25 | 103 | 3 | 14 | 7 | 21 | 10 | – | 5 | 13 | 6 | 1 | 17 | MONAGHAN. |
| | | | | | | | | | | | | | | | | **39. Tyrone Co.** |
| 12 | 16 | 8 | 19 | 49 | 1 | 4 | 1 | 5 | 2 | 2 | 3 | 6 | 3 | 1 | 7 | CASTLEDERG. |
| 10 | 12 | 16 | 18 | 46 | 2 | 5 | – | 5 | 2 | 1 | 2 | 9 | 7 | 6 | 4 | CLOGHER. |
| 25 | 30 | 39 | 28 | 113 | – | 3 | 1 | 9 | 1 | 6 | 15 | 15 | 13 | 3 | 22 | COOKSTOWN. |
| 38 | 42 | 69 | 35 | 132 | 7 | 13 | 2 | 15 | 9 | 4 | 12 | 18 | 13 | 3 | 25 | DUNGANNON. |
| 2 | 2 | 3 | 2 | 6 | – | 1 | – | 1 | – | 1 | – | – | – | – | – | IRVINESTOWN, part of. |
| 47 | 38 | 39 | 40 | 144 | 5 | 11 | 4 | 15 | 9 | 1 | 7 | 29 | 15 | 6 | 28 | OMAGH. |
| 25 | 47 | 28 | 36 | 115 | 4 | 14 | 3 | 17 | 7 | 1 | 11 | 21 | 8 | 3 | 23 | STRABANE, part of. |

Printed image digitised by the University of Southampton Library Digitisation Unit

## IV.—PROVINCE OF CONNAUGHT.—

| No. | SUPERINTENDENT REGISTRARS' DISTRICTS | AREA in Statute Acres exclusive of the larger Rivers, Lakes, and Tideways | Population, 1901 | TOTAL MARRIAGES. | MARRIAGES. Registered under the Act 7 & 8 Vic., c. 81. According to the Rites of the Church of Ireland. Special Licence. | Licence. | Banns. | Registrar's Certificate. | Not stated by which of the foregoing Forms | TOTAL. | In Registered Presbyterian Meeting Houses | In Registered Buildings. | In the Registrar's Office | Society of Friends. | Jews | TOTAL Registered under the Act 7 & 8 Vic., c. 81 | Roman Catholic Marriages Registered under the 26 & 27 Vic., c. 90 |
|---|---|---|---|---|---|---|---|---|---|---|---|---|---|---|---|---|---|
| | **31. Galway Co.** | | | | | | | | | | | | | | | | |
| 182 | BALLINASLOE, part of, | 125,570 | 15,598 | 92 | – | 2 | – | – | – | 2 | 1 | – | – | – | – | 3 | 83 |
| 183 | CLIFDEN, .. | 193,782 | 18,768 | 57 | 2 | 1 | – | – | – | 3 | – | – | – | – | – | 3 | 54 |
| 184 | GALWAY, .. | 138,536 | 86,435 | 152 | – | 4 | 3 | – | – | 7 | – | – | 2 | – | – | 9 | 143 |
| 185 | GLENNAMADDY, | 100,271 | 16,577 | 59 | – | – | – | – | – | – | – | – | – | – | – | – | 59 |
| 186 | GORT, . .. | 106,326 | 12,286 | 21 | – | – | – | – | – | – | – | – | – | – | – | – | 21 |
| 187 | LOUGHREA, | 198,927 | 20,126 | 84 | – | 1 | – | – | – | 1 | – | – | – | – | – | 1 | 83 |
| 188 | MOUNT BELLEW, | 102,404 | 15,019 | 67 | – | – | – | – | – | – | – | – | – | – | – | – | 57 |
| 189 | OUGHTERARD, | 173,503 | 17,732 | 40 | – | – | – | – | – | – | – | – | – | – | – | – | 40 |
| 190 | PORTUMNA, | 77,264 | 9,054 | 38 | – | – | – | – | – | – | – | – | – | – | – | – | 38 |
| 191 | TUAM, .. . | 191,264 | 30,924 | 86 | – | 2 | – | – | – | 2 | – | – | – | – | – | 2 | 84 |
| | **32. Leitrim Co.** | | | | | | | | | | | | | | | | |
| 192 | BALLYSHANNON, part of, | 32,425 | 5,229 | 18 | – | 1 | – | – | – | 1 | – | – | – | – | – | 1 | 17 |
| 193 | BAWNBOY, part of, | 42,788 | 8,887 | 30 | – | 5 | – | – | – | 5 | – | – | – | – | – | 5 | 25 |
| 194 | CARRICK-ON-SHANNON, part of, | 63,484 | 13,039 | 56 | – | 8 | – | – | – | 8 | – | – | – | – | – | 8 | 53 |
| 195 | MANORHAMILTON, | 144,857 | 22,334 | 90 | – | 9 | – | – | – | 9 | – | 3 | – | – | – | 12 | 78 |
| 196 | MOHILL, | 92,956 | 18,854 | 83 | – | 8 | – | – | – | 8 | 1 | – | – | – | – | 9 | 74 |
| | **33. Mayo Co.** | | | | | | | | | | | | | | | | |
| 197 | BALLINA, .. | 150,428 | 24,653 | 62 | – | 2 | – | – | – | 2 | 2 | – | – | – | – | 4 | 58 |
| 198 | BALLINROBE, .. | 147,144 | 21,235 | 56 | – | 1 | – | – | – | 1 | – | – | – | – | – | 1 | 55 |
| 199 | BELMULLET, . | 179,246 | 13,845 | 51 | – | – | – | – | – | – | – | – | – | – | – | – | 51 |
| 200 | CASTLEBAR, | 141,193 | 26,522 | 90 | – | 1 | – | – | – | 1 | 1 | – | – | – | – | 2 | 88 |
| 201 | CLAREMORRIS, .. | 110,790 | 25,820 | 90 | – | – | – | – | – | – | – | – | – | – | – | – | 90 |
| 202 | KILLALA, .. | 105,160 | 8,254 | 38 | – | 1 | – | – | – | 1 | – | – | – | – | – | 1 | 37 |
| 203 | SWINEFORD, .. | 151,530 | 44,162 | 178 | – | 1 | – | – | – | 1 | – | – | – | – | – | 1 | 177 |
| 204 | WESTPORT, .. | 347,316 | 34,672 | 119 | – | 1 | – | – | – | 1 | – | – | – | – | – | 1 | 118 |
| | **34. Roscommon Co.** | | | | | | | | | | | | | | | | |
| 205 | ATHLONE, part of, | 82,711 | 10,701 | 42 | – | 1 | – | – | – | 1 | – | – | – | – | – | 1 | 41 |
| 206 | BALLINASLOE, part of, | 35,059 | 3,681 | 4 | – | – | – | – | – | – | – | – | – | – | – | – | 4 |
| 207 | BOYLE, part of, | 84,655 | 16,868 | 59 | – | 1 | – | – | – | 1 | – | – | – | – | – | 1 | 58 |
| 208 | CARRICK-ON-SHANNON, part of, | 37,518 | 6,241 | 19 | – | 2 | – | – | – | 2 | – | – | – | – | – | 2 | 17 |
| 209 | CASTLEREAGH, . | 163,663 | 33,576 | 137 | – | 3 | – | – | – | 3 | – | – | – | – | – | 3 | 134 |
| 210 | ROSCOMMON, .. | 114,345 | 15,164 | 53 | – | 1 | – | – | – | 1 | – | – | – | – | – | 1 | 52 |
| 211 | STROKESTOWN, | 90,333 | 15,560 | 52 | – | – | – | – | – | – | – | – | – | – | – | – | 52 |
| | **35 Sligo Co.** | | | | | | | | | | | | | | | | |
| 212 | BOYLE, part of, . | 75,625 | 13,757 | 46 | – | 2 | – | – | – | 2 | – | – | – | – | – | 2 | 44 |
| 213 | DROMORE WEST, | 37,033 | 13,034 | 41 | – | 5 | – | – | – | 5 | – | – | – | – | – | 5 | 36 |
| 214 | SLIGO, .. .. | 143,808 | 38,088 | 145 | – | 10 | 1 | – | 1 | 12 | 1 | 2 | 1 | – | – | 16 | 129 |
| 215 | TOBERCURRY, .. | 125,809 | 19,204 | 53 | – | 3 | – | – | – | 3 | – | – | – | – | – | 3 | 50 |

Printed image digitised by the University of Southampton Library Digitisation Unit

MARRIAGES in the Year 1910—in the SUPERINTENDENT REGISTRARS' DISTRICTS in each County.

| MARRIAGES. Registered in the Quarter ending the last day of | | | | Contracted between | | | | Of | | Of Persons not of full Age. | | Signed the Marriage Register with Marks. | | | | SUPERINTENDENT REGISTRARS' DISTRICTS. |
|---|---|---|---|---|---|---|---|---|---|---|---|---|---|---|---|---|
| | | | | | | | | | | | | | | Cases in which | | |
| MARCH. | JUNE. | SEPTEMBER. | DECEMBER. | Bachelors and Spinsters. | Bachelors and Widows. | Widowers and Spinsters. | Widowers and Widows. | Widowers. | Widows. | Men. | Women. | Men. | Women. | Both signed. | One signed. | |
| | | | | | | | | | | | | | | | | **31. Galway Co.** |
| 17 | 39 | 17 | 19 | 83 | 3 | 4 | 2 | 6 | 5 | – | 2 | 10 | 4 | 2 | 10 | BALLINASLOE, part of. |
| 18 | 8 | 19 | 11 | 51 | – | 3 | – | 3 | – | – | 3 | 6 | 6 | 3 | 6 | CLIFDEN. |
| 46 | 29 | 50 | 27 | 137 | 4 | 8 | 5 | 11 | 9 | 2 | 13 | 18 | 11 | 6 | 17 | GALWAY. |
| 9 | 33 | 8 | 9 | 51 | 5 | 3 | – | 3 | 5 | – | – | 4 | 2 | 1 | 4 | GLENNAMADDY. |
| 4 | 8 | 4 | 4 | 20 | – | 1 | – | 1 | – | – | 1 | – | – | – | – | GORT. |
| 20 | 27 | 14 | 23 | 77 | 5 | 2 | – | 2 | 5 | 1 | 5 | 7 | 3 | 1 | 8 | LOUGHREA. |
| 17 | 12 | 14 | 14 | 56 | – | 1 | – | 1 | – | – | 1 | 1 | – | – | 1 | MOUNT BELLEW. |
| 10 | 6 | 13 | 11 | 34 | 2 | 4 | – | 4 | 2 | – | 5 | 11 | 3 | 8 | 4 | OUGHTERARD. |
| 12 | 12 | 9 | 5 | 36 | 1 | 1 | – | 1 | 1 | – | 1 | 5 | 2 | 1 | 5 | PORTUMNA |
| 24 | 28 | 9 | 25 | 73 | 2 | 5 | – | 5 | 2 | – | 4 | 4 | 5 | 1 | 7 | TUAM. |
| | | | | | | | | | | | | | | | | **32. Leitrim Co.** |
| 5 | 11 | 1 | 1 | 17 | – | 1 | – | 1 | – | 1 | 3 | 2 | – | – | 2 | BALLYSHANNON, part of |
| 3 | 16 | 4 | 5 | 23 | 2 | 5 | – | 5 | 2 | – | 1 | 6 | 1 | – | 7 | BAWNBOY, part of. |
| 10 | 12 | 14 | 14 | 53 | – | 3 | – | 3 | – | – | 3 | 4 | 1 | 1 | 3 | CARRICK ON-SHANNON, part of. |
| 37 | 20 | 17 | 16 | 81 | – | 7 | 2 | 9 | 2 | 1 | – | 8 | 2 | 1 | 8 | MANORHAMILTON. |
| 34 | 25 | 14 | 10 | 71 | 5 | 6 | 1 | 7 | 6 | – | 3 | 10 | 3 | 3 | 7 | MOHILL. |
| | | | | | | | | | | | | | | | | **33. Mayo Co.** |
| 24 | 25 | 3 | 10 | 58 | 2 | 2 | – | 2 | 2 | – | – | 5 | 4 | 1 | 7 | BALLINA. |
| 17 | 22 | 10 | 7 | 46 | 2 | 7 | 1 | 6 | 3 | – | 7 | 6 | 7 | 6 | 8 | BALLINROBE. |
| 8 | 29 | 6 | 6 | 45 | – | 8 | – | 8 | – | – | – | 12 | 14 | 5 | 16 | BELMULLET |
| 22 | 27 | 22 | 19 | 76 | 2 | 11 | 1 | 12 | 3 | – | – | 12 | 8 | 6 | 8 | CASTLEBAR |
| 25 | 39 | 13 | 11 | 62 | 1 | 7 | – | 7 | 1 | 2 | – | 5 | 3 | 2 | 4 | CLAREMORRIS. |
| 6 | 6 | 22 | 4 | 35 | – | 3 | – | 3 | – | – | – | 5 | 2 | 1 | 5 | KILLALA. |
| 37 | 5 | 22 | 34 | 164 | 2 | 10 | 2 | 12 | 4 | – | – | 11 | 12 | 3 | 17 | SWINEFORD. |
| 44 | 34 | 21 | 20 | 114 | 1 | 4 | – | 4 | 1 | 1 | 10 | 10 | 13 | 6 | 11 | WESTPORT. |
| | | | | | | | | | | | | | | | | **34. Roscommon Co.** |
| 19 | 12 | 3 | 6 | 38 | 3 | – | 1 | 1 | 4 | – | 3 | 2 | – | – | 2 | ATHLONE, part of. |
| 1 | 1 | 2 | – | 4 | – | – | – | – | – | – | – | – | – | – | – | BALLINASLOE, part of |
| 29 | 12 | 9 | 9 | 52 | 2 | 5 | – | 5 | 2 | – | 1 | 6 | 3 | 3 | 3 | BOYLE, part of. |
| 7 | 3 | 2 | 4 | 19 | – | – | – | – | – | – | – | – | – | – | – | CARRICK-ON-SHANNON, part of |
| 72 | 44 | 13 | 6 | 127 | 2 | 8 | – | 6 | 2 | 1 | – | 20 | 10 | 8 | 14 | CASTLEREAGH. |
| 28 | 10 | 10 | 5 | 43 | 2 | 2 | – | 2 | 2 | – | – | 7 | 4 | 2 | 7 | ROSCOMMON. |
| 23 | 12 | 3 | 14 | 40 | – | 3 | – | 3 | – | – | 1 | 2 | – | – | 2 | STROKESTOWN. |
| | | | | | | | | | | | | | | | | **35. Sligo Co.** |
| 26 | 14 | – | 6 | 36 | – | 6 | 2 | 8 | 2 | – | 2 | 5 | 4 | 2 | 5 | BOYLE, part of. |
| 26 | 5 | 4 | 6 | 35 | 4 | 2 | – | 2 | 4 | – | 1 | 1 | 2 | – | 3 | DROMORE WEST. |
| 35 | 46 | 26 | 36 | 128 | 7 | 10 | – | 10 | 7 | 1 | 6 | 6 | 2 | 1 | 8 | SLIGO |
| 1 | 31 | 10 | 11 | 49 | – | 3 | 1 | 4 | 1 | – | 1 | 5 | 1 | 1 | 4 | TOBERCURRY. |

Printed image digitised by the University of Southampton Library Digitisation Unit

## Ages of 9,592 Persons who were Married in Ireland in the Year 1910.

The Total Number of Marriages Registered in Ireland in the Year 1910 was 22,112; the precise Ages of both Parties were specified in 4,796 instances.

### Ages of 4,796 Men and 4,796 Women married in Ireland in the Year 1910.

| — | 15- | 16- | 17- | 18- | 19- | 20- | 21- | 25- | 30- | 35- | 40- | 45- | 50- | 55- | 60- | 65- | 70- | 75- | 80- | Total |
|---|---|---|---|---|---|---|---|---|---|---|---|---|---|---|---|---|---|---|---|---|
| Men . | . | 1 | 1 | 33 | 55 | 143 | 1,185 | 1,346 | 933 | 596 | 259 | 117 | 63 | 27 | 9 | 12 | 13 | 3 | . | 4,796 |
| Women . | 3 | 6 | 35 | 112 | 215 | 293 | 1,709 | 1,393 | 613 | 263 | 61 | 35 | 14 | 6 | 4 | . | 6 | . | 1 | 4,796 |

### Ages of 4,440 Bachelors and 4,604 Spinsters married in the Year 1910.

| — | 15- | 16- | 17- | 18- | 19- | 20- | 21- | 25- | 30- | 35- | 40- | 45- | 50- | 55- | 60- | 65- | 70- | 75- | 80- | Total. |
|---|---|---|---|---|---|---|---|---|---|---|---|---|---|---|---|---|---|---|---|---|
| Bachelors . | . | 1 | 1 | 33 | 55 | 143 | 1176 | 1,310 | 882 | 526 | 200 | 67 | 30 | 8 | 3 | 4 | 1 | . | — | 4,440 |
| Spinsters . | 3 | 8 | 35 | 112 | 215 | 293 | 1,706 | 1,362 | 572 | 215 | 56 | 13 | 9 | 1 | . | . | 1 | | | 4,604 |

### Ages of 356 Widowers and 192 Widows married in the Year 1910.

| — | 15- | 16- | 17- | 18- | 19- | 20- | 21- | 25- | 30- | 35- | 40- | 45- | 50- | 55- | 60- | 65- | 70- | 75- | 80- | Total. |
|---|---|---|---|---|---|---|---|---|---|---|---|---|---|---|---|---|---|---|---|---|
| Widowers . | . | . | . | . | — | . | 9 | 36 | 51 | 70 | 59 | 50 | 33 | 19 | 6 | 6 | 13 | 3 | . | 356 |
| Widows . | . | . | . | . | . | . | 3 | 31 | 46 | 45 | 25 | 22 | 5 | 5 | 4 | . | 5 | . | 1 | 192 |

### Ages of 4,796 Husbands and their Wives in combination in the Year 1910.

| YEARS | AGES OF WIVES. 15- | 16- | 17- | 18- | 19- | 20- | 21- | 25- | 30- | 35- | 40- | 45- | 50- | 55- | 60- | 65- | 70- | 75- | 80- | Total Husbands | |
|---|---|---|---|---|---|---|---|---|---|---|---|---|---|---|---|---|---|---|---|---|---|
| AGES OF HUSBANDS. 15— | . | . | . | . | . | . | . | . | . | . | . | . | . | . | . | . | . | . | . | . | 15— |
| 16— | 1 | . | . | . | . | . | . | . | . | . | . | . | . | . | . | . | . | . | . | 1 | 16— |
| 17— | . | . | . | . | . | . | 1 | . | . | . | . | . | . | . | . | . | . | . | . | 1 | 17— |
| 18— | 1 | 2 | 2 | 11 | 9 | 5 | 3 | . | . | . | . | . | . | . | . | . | . | . | . | 33 | 18— |
| 19— | . | 3 | 3 | 14 | 16 | 9 | 7 | 2 | . | . | 1 | . | . | . | . | . | . | . | . | 55 | 19— |
| 20— | . | . | 8 | 17 | 35 | 43 | 31 | 7 | 1 | . | 1 | . | . | . | . | . | . | . | . | 143 | 20— |
| 21— | . | 2 | 12 | 42 | 90 | 135 | 714 | 163 | 24 | 3 | . | . | . | . | . | . | . | . | . | 1,185 | 21— |
| 25— | . | 1 | 6 | 16 | 35 | 53 | 577 | 538 | 88 | 27 | 4 | 1 | . | . | . | . | . | . | . | 1,346 | 25— |
| 30— | 1 | . | 2 | 6 | 19 | 30 | 237 | 370 | 204 | 56 | 6 | 2 | . | . | . | . | . | . | . | 933 | 30— |
| 35— | . | . | 2 | 3 | 8 | 15 | 102 | 225 | 165 | 66 | 9 | 1 | . | . | . | . | . | . | . | 596 | 35— |
| 40— | . | . | . | 2 | 3 | 3 | 29 | 58 | 62 | 54 | 24 | 4 | . | . | . | . | . | . | . | 259 | 40— |
| 45— | . | . | . | . | . | . | 4 | 19 | 27 | 29 | 21 | 15 | 2 | . | . | . | . | . | . | 117 | 45— |
| 50— | . | . | . | . | . | . | 2 | 4 | 17 | 20 | 6 | 5 | 6 | 1 | . | . | . | . | . | 63 | 50— |
| 55— | . | . | . | . | . | . | 1 | 2 | 7 | 3 | 4 | 3 | 3 | 4 | . | . | . | . | . | 27 | 55— |
| 60— | . | . | . | 1 | . | . | 1 | 1 | 1 | 1 | 1 | 2 | 1 | . | . | . | . | . | . | 9 | 60— |
| 65— | . | . | . | . | . | . | . | 3 | 1 | 2 | 1 | . | . | 1 | 2 | . | 2 | . | . | 12 | 65— |
| 70— | . | . | . | . | . | . | . | 1 | 1 | 2 | 1 | 1 | 2 | . | 2 | . | 3 | . | . | 13 | 70— |
| 75— | . | . | . | . | . | . | . | . | . | . | . | 1 | . | . | . | . | 1 | . | 1 | 3 | 75— |
| 80 & up | . | . | . | . | . | . | . | . | . | . | . | . | . | . | . | . | . | . | . | . | 80 & up. |
| Total Wives, | 3 | 8 | 35 | 112 | 215 | 293 | 1,709 | 1,393 | 613 | 263 | 61 | 35 | 14 | 6 | 4 | . | 6 | . | 1 | 4,796 | Husbands. |
| | | | | | | | | | | | | | | | | | | | | 4,796 | Wives. |

The Table read *vertically* shows the number of *Wives* at each age, with the ages of their Husbands when married.—Thus, of 35 *Wives* of the age 17 and under 18 years, *Two* married Husbands aged 18 years; *Three* married Husbands aged 19 years, &c.
Read *horizontally* the Table shows the number of *Husbands* at each age, with the ages of their Wives when married.—Thus, of 143 *Husbands* of the age 20 and under 21 years, *Eight* married Wives aged 17 years; *Seventeen* married Wives aged 18 years, &c.

### Ages of 4,349 Bachelors and 4,349 Spinsters who intermarried in the Year 1910.

| YEARS | AGES OF SPINSTERS 15- | 16- | 17- | 18- | 19- | 20- | 21- | 25- | 30- | 35- | 40- | 45- | 50- | 55- | 60- | 65- | 70- | 75- | 80- | Total Bachelors | |
|---|---|---|---|---|---|---|---|---|---|---|---|---|---|---|---|---|---|---|---|---|---|
| AGES OF BACHELORS. 15— | . | . | — | — | . | . | . | . | — | . | . | . | . | . | . | . | . | . | . | . | 15— |
| 16— | 1 | . | . | . | . | . | . | . | . | . | . | . | . | . | . | . | . | . | . | 1 | 16— |
| 17— | . | . | . | . | . | . | 1 | . | . | . | . | . | . | . | . | . | . | . | . | 1 | 17— |
| 18— | 1 | 2 | 2 | 11 | 9 | 5 | 3 | . | . | . | . | . | . | . | . | . | . | . | . | 33 | 18— |
| 19— | . | 3 | 3 | 14 | 16 | 9 | 7 | 2 | . | . | 1 | . | . | . | . | . | . | . | . | 55 | 19— |
| 20— | . | . | 6 | 17 | 35 | 43 | 31 | 7 | 1 | . | 1 | . | . | . | . | . | . | . | . | 143 | 20— |
| 21— | . | 2 | 11 | 42 | 89 | 134 | 708 | 159 | 20 | 1 | . | . | . | . | . | . | . | . | . | 1 160 | 21— |
| 25— | . | 1 | 6 | 16 | 33 | 52 | 560 | 515 | 70 | 22 | 3 | . | . | . | . | . | . | . | . | 1,284 | 25— |
| 30— | 1 | . | 1 | 6 | 16 | 30 | 225 | 351 | 186 | 40 | 4 | 2 | . | . | . | . | . | . | . | 664 | 30— |
| 35— | . | . | 2 | 2 | 8 | 12 | 98 | 203 | 132 | 44 | 6 | 1 | . | . | . | . | . | . | . | 508 | 35— |
| 40— | . | . | . | 2 | 3 | 2 | 27 | 49 | 62 | 35 | 9 | . | . | . | . | . | . | . | . | 169 | 40— |
| 45— | . | . | — | . | . | . | 3 | 15 | 21 | 13 | 6 | 3 | 1 | . | . | . | . | . | . | 62 | 45— |
| 50— | . | . | . | . | . | . | 2 | 2 | 10 | 9 | 3 | . | 2 | . | . | . | . | . | . | 22 | 50— |
| 55— | . | . | . | . | . | . | . | . | 2 | 2 | 2 | . | 1 | . | . | . | . | . | . | 7 | 55— |
| 60— | . | . | . | . | . | . | . | 1 | . | . | 1 | 1 | . | . | . | . | . | . | . | 3 | 60— |
| 65— | . | . | . | . | . | . | . | 2 | 1 | . | 1 | . | . | . | . | . | . | . | . | 4 | 65— |
| 70— | . | . | . | . | . | . | . | . | . | . | . | . | . | . | . | . | 1 | . | . | 1 | 70— |
| 75— | . | . | . | . | . | . | . | . | . | . | . | . | . | . | . | . | . | . | . | . | 75— |
| 80 & up. | . | . | . | . | . | . | . | . | . | . | . | . | . | . | . | . | . | . | . | . | 80 & up |
| Total Spinsters | 3 | 8 | 33 | 110 | 211 | 287 | 1,665 | 1,306 | 811 | 160 | 37 | 7 | 4 | . | . | . | 1 | . | . | 4,349 | Bachelors. |
| | | | | | | | | | | | | | | | | | | | | 4,349 | Spinsters. |

Printed image digitised by the University of Southampton Library Digitisation Unit

Ages of 91 Bachelors and 91 Widows who intermarried in the Year 1910.

| Years. | Ages of Widows. 15– | 16– | 17– | 18– | 19– | 20– | 21– | 25– | 30– | 35– | 40– | 45– | 50– | 55– | 60– | 65– | 70– | 75– | 80– | Total Bachelors | |
|---|---|---|---|---|---|---|---|---|---|---|---|---|---|---|---|---|---|---|---|---|---|
| Ages of Bachelors. 15— | . | . | . | . | . | . | . | . | . | . | . | . | . | . | . | . | . | . | . | | 15— |
| 16— | . | . | . | . | . | . | . | . | . | . | . | . | . | . | . | . | . | . | . | . | 16— |
| 17— | . | . | . | . | . | . | . | . | . | . | . | . | . | . | . | . | . | . | . | . | 17— |
| 18— | . | . | . | . | . | . | . | . | . | . | . | . | . | . | . | . | . | . | . | . | 18— |
| 19— | . | . | . | . | . | . | . | . | . | . | . | . | . | . | . | . | . | . | . | . | 19— |
| 20— | . | . | . | . | . | . | . | 4 | 4 | 2 | . | . | . | . | . | . | . | . | . | 10 | 20— |
| 21— | . | . | . | . | . | . | 2 | 10 | 8 | 4 | 1 | 1 | . | . | . | . | . | . | . | 26 | 21— |
| 25— | . | . | . | . | . | . | 1 | 3 | 5 | 7 | 2 | . | . | . | . | . | . | . | . | 18 | 25— |
| 30— | . | . | . | . | . | . | . | 2 | 10 | 4 | 2 | . | . | . | . | . | . | . | . | 18 | 30— |
| 35— | . | . | . | . | . | . | . | 2 | 2 | 5 | 1 | 1 | . | . | . | . | . | . | . | 11 | 35— |
| 40— | . | . | . | . | . | . | . | . | . | 3 | . | 2 | . | . | . | . | . | . | . | 5 | 40— |
| 45— | . | . | . | . | . | . | . | . | . | . | . | . | 1 | 1 | . | . | . | . | . | 2 | 45— |
| 50— | . | . | . | . | . | . | . | . | . | . | 1 | . | . | . | . | . | . | . | . | 1 | 50— |
| 55— | . | . | . | . | . | . | . | . | . | . | . | . | . | . | . | . | . | . | . | . | 55— |
| 60— | . | . | . | . | . | . | . | . | . | . | . | . | . | . | . | . | . | . | . | . | 60— |
| 65— | . | . | . | . | . | . | . | . | . | . | . | . | . | . | . | . | . | . | . | . | 65— |
| 70— | . | . | . | . | . | . | . | . | . | . | . | . | . | . | . | . | . | . | . | . | 70— |
| 75— | . | . | . | . | . | . | . | . | . | . | . | . | . | . | . | . | . | . | . | . | 75— |
| 80 & up | . | . | . | . | . | . | . | . | . | . | . | . | . | . | . | . | . | . | . | . | 80 & up |
| Total Widows | . | . | . | . | . | . | 3 | 21 | 29 | 25 | 7 | 4 | 1 | 1 | . | . | . | . | . | 91 | Bachelors |
| | | | | | | | | | | | | | | | | | | | | 91 | Widows. |

Ages of 255 Widowers and 255 Spinsters who intermarried in the Year 1910.

| Years. | Ages of Spinsters. 15– | 16– | 17– | 18– | 19– | 20– | 21– | 25– | 30– | 35– | 40– | 45– | 50– | 55– | 60– | 65– | 70– | 75– | 80– | Total Widowers | |
|---|---|---|---|---|---|---|---|---|---|---|---|---|---|---|---|---|---|---|---|---|---|
| Ages of Widowers. 15— | . | . | . | . | . | . | . | . | . | . | . | . | . | . | . | . | . | . | . | | 15— |
| 16— | . | . | . | . | . | . | . | . | . | . | . | . | . | . | . | . | . | . | . | . | 16— |
| 17— | . | . | . | . | . | . | . | . | . | . | . | . | . | . | . | . | . | . | . | . | 17— |
| 18— | . | . | . | . | . | . | . | . | . | . | . | . | . | . | . | . | . | . | . | . | 18— |
| 19— | . | . | . | . | . | . | . | . | . | . | . | . | . | . | . | . | . | . | . | . | 19— |
| 20— | . | . | 1 | . | 1 | 1 | 6 | . | 2 | 1 | . | . | . | . | . | . | . | . | . | 9 | 20— |
| 21— | . | . | . | . | 2 | 1 | 15 | 9 | 8 | 5 | . | . | . | . | . | . | . | . | . | 30 | 21— |
| 25— | . | . | 1 | 1 | 1 | . | 11 | 16 | 19 | 9 | . | . | . | . | . | . | . | . | . | 42 | 25— |
| 30— | . | . | . | . | . | 3 | 4 | 17 | 16 | 11 | 8 | . | . | . | . | . | . | . | . | 53 | 30— |
| 35— | . | . | . | 1 | . | 1 | 2 | 6 | 5 | 12 | 7 | 5 | 1 | . | . | . | . | . | . | 44 | 35— |
| 40— | . | . | . | . | . | . | 1 | 4 | 0 | 8 | 3 | 1 | 2 | . | . | . | . | . | . | 36 | 40— |
| 45— | . | . | . | . | . | . | . | 1 | 4 | 1 | 1 | . | 1 | 1 | . | . | . | . | . | 21 | 45— |
| 50— | . | . | . | . | . | . | 1 | 2 | . | 1 | . | . | 1 | . | . | . | . | . | . | 11 | 50— |
| 55— | . | . | . | 1 | . | . | 1 | . | 1 | 2 | . | . | . | . | . | . | . | . | . | 4 | 55— |
| 60— | . | . | . | . | . | . | . | 1 | . | 2 | . | . | . | . | . | . | . | . | . | 3 | 60— |
| 65— | . | . | . | . | . | . | . | . | . | 2 | . | . | . | . | . | . | . | . | . | 3 | 65— |
| 70— | . | . | . | . | . | . | . | . | . | . | . | . | . | . | . | . | . | . | . | . | 70— |
| 75— | . | . | . | . | . | . | . | . | . | . | . | . | . | . | . | . | . | . | . | . | 75— |
| 80 & up | . | . | . | . | . | . | . | . | . | . | . | . | . | . | . | . | . | . | . | . | 80 & up |
| Total Spinsters. | . | . | 2 | 2 | 4 | 6 | 41 | 56 | 61 | 52 | 19 | 6 | 5 | 1 | . | . | . | . | . | 255 | Widowers. |
| | | | | | | | | | | | | | | | | | | | | 255 | Spinsters. |

Ages of 101 Widowers and 101 Widows who intermarried in the Year 1910.

| Years. | Ages of Widows. 15– | 16– | 17– | 18– | 19– | 20– | 21– | 25– | 30– | 35– | 40– | 45– | 50– | 55– | 60– | 65– | 70– | 75– | 80– | Total Widowers. | |
|---|---|---|---|---|---|---|---|---|---|---|---|---|---|---|---|---|---|---|---|---|---|
| Ages of Widowers. 15— | . | . | . | . | . | . | . | . | . | . | . | . | . | . | . | . | . | . | . | | 15— |
| 16— | . | . | . | . | . | . | . | . | . | . | . | . | . | . | . | . | . | . | . | . | 16— |
| 17— | . | . | . | . | . | . | . | . | . | . | . | . | . | . | . | . | . | . | . | . | 17— |
| 18— | . | . | . | . | . | . | . | . | . | . | . | . | . | . | . | . | . | . | . | . | 18— |
| 19— | . | . | . | . | . | . | . | . | . | . | . | . | . | . | . | . | . | . | . | . | 19— |
| 20— | . | . | . | . | . | . | . | . | . | . | . | . | . | . | . | . | . | . | . | . | 20— |
| 21— | . | . | . | . | . | . | . | 4 | 2 | . | . | . | . | . | . | . | . | . | . | 6 | 21— |
| 25— | . | . | . | . | . | . | . | . | 5 | 4 | . | . | . | . | . | . | . | . | . | 9 | 25— |
| 30— | . | . | . | . | . | . | . | 3 | 4 | 9 | 1 | . | . | . | . | . | . | . | . | 17 | 30— |
| 35— | . | . | . | . | . | . | . | 1 | 2 | 3 | 6 | 3 | . | . | . | . | . | . | . | 15 | 35— |
| 40— | . | . | . | . | . | . | . | . | 1 | 1 | 8 | 5 | . | . | . | . | . | . | . | 15 | 40— |
| 45— | . | . | . | . | . | . | . | 1 | 1 | 3 | 2 | 4 | 1 | . | . | . | . | . | . | 12 | 45— |
| 50— | . | . | . | . | . | . | . | . | 1 | . | . | 3 | 1 | 3 | . | . | . | . | . | 8 | 50— |
| 55— | . | . | . | . | . | . | . | . | 1 | . | . | 1 | . | . | . | . | . | . | . | 2 | 55— |
| 60— | . | . | . | . | . | . | . | . | . | . | . | . | . | 1 | 2 | . | 2 | . | . | 5 | 60— |
| 65— | . | . | . | . | . | . | . | 1 | . | . | 1 | 1 | 2 | . | 2 | . | 2 | . | . | 9 | 65— |
| 70— | . | . | . | . | . | . | . | . | . | . | . | 1 | . | . | . | . | 1 | . | 1 | 3 | 70— |
| 75— | . | . | . | . | . | . | . | . | . | . | . | . | . | . | . | . | . | . | . | . | 75— |
| 80 & up | . | . | . | . | . | . | . | . | . | . | . | . | . | . | . | . | . | . | . | . | 80 & up |
| Total Widows | . | . | . | . | . | . | . | 10 | 17 | 20 | 18 | 18 | 4 | 4 | 4 | . | 5 | . | 1 | 101 | Widowers. |
| | | | | | | | | | | | | | | | | | | | | 101 | Widows. |

I

Printed image digitised by the University of Southampton Library Digitisation Unit

**MARRIAGES, BIRTHS, and DEATHS** in each Province and County in Ireland registered in the year 1910.

| PROVINCES AND COUNTIES | AREA in Statute Acres, exclusive of the larger Rivers, Lakes, and Tideways. | Population, 1901 | TOTAL | | | BIRTHS. | | | | DEATHS | | Excess of Births over Deaths |
|---|---|---|---|---|---|---|---|---|---|---|---|---|
| | | | MARRIAGES | BIRTHS | DEATHS. | Including Illegitimate Births | | Illegitimate Births | | | | |
| | | | | | | Males. | Females | Males. | Females. | Males. | Females. | |
| **IRELAND,** | 20,345,328 | 4,458,775 | 22,112 | 101,963 | 74,894 | 52,103 | 49,860 | 1,478 | 1,355 | 37,052 | 37,842 | 27,069 |
| PROVINCES | | | | | | | | | | | | |
| No. I. **LEINSTER,** | 4,839,572 | 1,152,829 | 6,252 | 27,488 | 21,336 | 14,093 | 13,395 | 391 | 384 | 10,838 | 10,498 | 6,152 |
| II. **MUNSTER,** | 5,655,027 | 1,070,188 | 4,790 | 23,466 | 10,565 | 12,031 | 11,435 | 303 | 273 | 8,307 | 8,258 | 6,901 |
| III. **ULSTER,** | 5,322,534 | 1,582,826 | 8,763 | 37,356 | 27,934 | 18,980 | 18,307 | 734 | 649 | 13,338 | 14,596 | 9,422 |
| IV. **CONNAUGHT,** | 4,228,195 | 646,932 | 2,298 | 13,653 | 9,059 | 6,990 | 6,663 | 45 | 49 | 4,569 | 4,490 | 4,594 |
| **I.—PROVINCE OF LEINSTER.**—MARRIAGES, BIRTHS, AND DEATHS, 1910—COUNTIES. | | | | | | | | | | | | |
| 1 CARLOW, | 221,424 | 37,748 | 171 | 770 | 612 | 396 | 374 | 6 | 10 | 297 | 315 | 158 |
| 2 DUBLIN, | 218,873 | 157,568 | 987 | 3,064 | 2,630 | 1,581 | 1,483 | 21 | 22 | 1,289 | 1,341 | 434 |
| 3 DUBLIN CO BOROUGH, | 7,911 | 290,638 | 2,125 | 9,926 | 6,947 | 5,100 | 4,826 | 173 | 159 | 3,517 | 3,430 | 2,079 |
| 4 KILDARE, | 418,497 | 63,566 | 281 | 1,573 | 1,010 | 779 | 794 | 24 | 13 | 584 | 476 | 563 |
| 5 KILKENNY, | 509,249 | 76,159 | 895 | 1,666 | 1,370 | 842 | 824 | 27 | 17 | 723 | 647 | 296 |
| 6 KING'S, | 493,263 | 60,187 | 275 | 1,138 | 933 | 623 | 515 | 16 | 10 | 505 | 428 | 205 |
| 7 LONGFORD, | 257,770 | 46,672 | 149 | 897 | 798 | 443 | 454 | 6 | 6 | 411 | 387 | 96 |
| 8 LOUTH, | 202,181 | 65,820 | 307 | 1,382 | 1,154 | 680 | 702 | 14 | 14 | 551 | 603 | 228 |
| 9 MEATH, | 577,735 | 67,497 | 324 | 1,261 | 1,168 | 653 | 578 | 12 | 5 | 622 | 546 | 93 |
| 10 QUEEN'S, | 424,723 | 57,417 | 213 | 1,034 | 915 | 519 | 515 | 9 | 8 | 467 | 448 | 119 |
| 11 WESTMEATH, | 434,665 | 61,629 | 294 | 1,209 | 950 | 610 | 599 | 11 | 12 | 468 | 482 | 259 |
| 12 WEXFORD, | 573,823 | 104,104 | 478 | 2,335 | 1,880 | 1,204 | 1,131 | 51 | 54 | 943 | 937 | 455 |
| 13 WICKLOW, | 499,958 | 60,824 | 253 | 1,233 | 969 | 633 | 600 | 21 | 15 | 511 | 458 | 264 |
| **II.—PROVINCE OF MUNSTER.**—MARRIAGES, BIRTHS, AND DEATHS, 1910—COUNTIES | | | | | | | | | | | | |
| 14 CLARE, | 788,332 | 112,354 | 851 | 2,104 | 1,467 | 1,083 | 1,021 | 14 | 24 | 754 | 713 | 637 |
| 15 CORK CO AND CO. BOROUGH, | 1,838,921 | 404,611 | 1,951 | 8,935 | 6,399 | 4,520 | 4,415 | 101 | 85 | 3,226 | 3,173 | 2,539 |
| 16 KERRY, | 1,161,752 | 195,726 | 645 | 3,886 | 2,241 | 2,017 | 1,869 | 34 | 31 | 1,158 | 1,083 | 1,645 |
| 17 LIMERICK CO AND CO BOROUGH, | 662,973 | 146,098 | 708 | 3,400 | 2,395 | 1,746 | 1,654 | 60 | 52 | 1,185 | 1,210 | 1,005 |
| 18 TIPPERARY, N.R., | 492,443 | 67,815 | 300 | 1,260 | 906 | 639 | 621 | 17 | 11 | 465 | 441 | 354 |
| 19 TIPPERARY, S.R., | 557,688 | 92,417 | 437 | 2,005 | 1,593 | 1,027 | 978 | 35 | 32 | 784 | 809 | 412 |
| 20 WATERFORD CO AND CO BOROUGH | 452,612 | 87,187 | 407 | 1,876 | 1,564 | 999 | 877 | 47 | 38 | 735 | 829 | 312 |
| **III.—PROVINCE OF ULSTER.**—MARRIAGES, BIRTHS, AND DEATHS, 1910—COUNTIES. | | | | | | | | | | | | |
| 21 ANTRIM, | 701,526 | 196,090 | 988 | 4,410 | 3,310 | 2,219 | 2,191 | 126 | 121 | 1,574 | 1,736 | 1,100 |
| 22 ARMAGH, | 312,659 | 125,392 | 642 | 2,095 | 2,248 | 1,371 | 1,324 | 47 | 52 | 1,057 | 1,191 | 447 |
| 23 BELFAST CO BOROUGH, | 14,716 | 349,180 | 2,854 | 10,911 | 7,246 | 5,537 | 5,374 | 220 | 200 | 3,449 | 3,797 | 3,665 |
| 24 CAVAN, | 467,025 | 97,541 | 436 | 1,854 | 1,433 | 970 | 884 | 12 | 10 | 710 | 723 | 421 |
| 25 DONEGAL, | 1,190,269 | 173,722 | 644 | 3,765 | 2,598 | 1,879 | 1,886 | 46 | 33 | 1,281 | 1,317 | 1,167 |
| 26 DOWN, | 607,534 | 205,889 | 1,077 | 4,577 | 3,476 | 2,325 | 2,252 | 95 | 90 | 1,586 | 1,890 | 1,101 |
| 27 FERMANAGH, | 417,605 | 65,430 | 284 | 1,286 | 1,082 | 681 | 605 | 20 | 18 | 582 | 550 | 204 |
| 28 LONDONDERRY, CO. AND CO. BOROUGH, | 513,388 | 144,404 | 816 | 3,340 | 2,531 | 1,687 | 1,653 | 80 | 66 | 1,174 | 1,357 | 809 |
| 29 MONAGHAN, | 318,806 | 74,611 | 329 | 1,518 | 1,327 | 774 | 744 | 20 | 15 | 657 | 670 | 191 |
| 30 TYRONE, | 778,943 | 150,567 | 693 | 3,000 | 2,583 | 1,546 | 1,454 | 68 | 44 | 1,318 | 1,365 | 317 |
| **IV.—PROVINCE OF CONNAUGHT.**—MARRIAGES, BIRTHS, AND DEATHS, 1910—COUNTIES | | | | | | | | | | | | |
| 31 GALWAY, | 1,467,350 | 192,549 | 666 | 4,167 | 2,777 | 2,147 | 2,020 | 23 | 22 | 1,386 | 1,391 | 1,390 |
| 32 LEITRIM, | 376,510 | 69,343 | 277 | 1,238 | 963 | 639 | 599 | 4 | 3 | 498 | 465 | 275 |
| 33 MAYO, | 1,333,340 | 199,166 | 984 | 4,669 | 2,627 | 2,368 | 2,301 | 13 | 8 | 1,320 | 1,307 | 2,042 |
| 34 ROSCOMMON, | 608,290 | 101,791 | 366 | 1,832 | 1,403 | 973 | 909 | 1 | 8 | 737 | 666 | 479 |
| 35 SLIGO, | 442,205 | 84,083 | 285 | 1,637 | 1,289 | 893 | 834 | 4 | 8 | 628 | 661 | 408 |

Printed image digitised by the University of Southampton Library Digitisation Unit

## MARRIAGES, BIRTHS, and DEATHS *registered* in the Year 1910.

### I.—PROVINCE OF LEINSTER.—MARRIAGES, BIRTHS AND DEATHS, 1910

SUPERINTENDENT REGISTRARS' DISTRICTS, ARRANGED BY COUNTIES.*

Wherever the minus sign (—) is prefixed to the numbers given in the column headed "Excess of Births over Deaths," it denotes that the births, instead of exceeding the deaths, were, in fact, *less than the deaths* to the extent stated

| No. | SUPERINTENDENT REGISTRARS DISTRICTS | AREA in Statute Acres. | Population, 1901 | TOTAL. MARRIAGES. | TOTAL. BIRTHS. | TOTAL. DEATHS. | BIRTHS Including Illegitimate Births. Males. | BIRTHS Including Illegitimate Births. Females. | BIRTHS Illegitimate Births. Males. | BIRTHS Illegitimate Births. Females. | DEATHS. Males. | DEATHS. Females. | Excess of Births over Deaths. |
|---|---|---|---|---|---|---|---|---|---|---|---|---|---|
| | **1. Carlow Co.** | | | | | | | | | | | | |
| 1 | BALTINGLASS, part of | 33,393 | 4,486 | 14 | 85 | 61 | 41 | 44 | – | 1 | 33 | 28 | 24 |
| 2 | CARLOW, part of, | 162,937 | 29,729 | 144 | 624 | 506 | 320 | 304 | 9 | 8 | 244 | 262 | 118 |
| 3 | NEW ROSS, part of, | 25,094 | 3,536 | 13 | 61 | 45 | 35 | 26 | – | 1 | 20 | 25 | 16 |
| | **2. Dublin Co.** | | | | | | | | | | | | |
| 4 | BALROTHERY, | 84,072 | 18,146 | 90 | 386 | 344 | 206 | 180 | – | 4 | 205 | 139 | 42 |
| 5 | CELBRIDGE, part of, | 26,237 | 5,133 | 20 | 103 | 57 | 45 | 58 | – | – | 33 | 24 | 46 |
| 6 | DUBLIN, NORTH, part of. | 36,275 | 16,957 | 111 | 258 | 174 | 150 | 108 | 2 | 4 | 92 | 82 | 84 |
| 7 | DUBLIN, SOUTH, part of | 45,294 | 72,071 | 485 | 1,469 | 1,356 | 791 | 708 | 6 | 4 | 612 | 744 | 113 |
| 8 | RATHDOWN, part of, | 26,995 | 45,261 | 261 | 848 | 699 | 419 | 429 | 13 | 10 | 347 | 352 | 149 |
| | **3. Dublin Co. Borough.** | | | | | | | | | | | | |
| 9 | DUBLIN, NORTH, part of. | 4,815 | 148,635 | 1,094 | 5,492 | 3,389 | 2,789 | 2,703 | 86 | 92 | 1,686 | 1,703 | 2,103 |
| 10 | DUBLIN, SOUTH, part of. | 3,096 | 142,003 | 1,031 | 4,434 | 3,558 | 2,311 | 2,123 | 87 | 97 | 1,831 | 1,727 | 876 |
| | **4. Kildare Co.** | | | | | | | | | | | | |
| 11 | ATHY, part of, | 113,111 | 16,192 | 69 | 403 | 231 | 195 | 208 | 5 | 5 | 125 | 106 | 172 |
| 12 | BALTINGLASS, part of. | 17,153 | 2,030 | 13 | 41 | 36 | 22 | 19 | – | 1 | 11 | 25 | 5 |
| 13 | CELBRIDGE, part of. | 53,697 | 9,092 | 23 | 173 | 146 | 87 | 89 | 7 | 3 | 68 | 78 | 27 |
| 14 | EDENDERRY, part of. | 69,485 | 5,243 | 12 | 134 | 68 | 66 | 68 | 1 | 1 | 34 | 34 | 66 |
| 15 | NAAS, part of, | 165,101 | 31,009 | 164 | 822 | 529 | 409 | 413 | 11 | 3 | 296 | 233 | 293 |
| | **5. Kilkenny Co.** | | | | | | | | | | | | |
| 16 | CALLAN, part of, | 62,148 | 8,163 | 39 | 196 | 176 | 92 | 104 | 1 | 3 | 91 | 85 | 20 |
| 17 | CARRICK-ON-SUIR, part of. | 32,120 | 4,466 | 12 | 84 | 89 | 40 | 44 | – | 2 | 29 | 40 | 15 |
| 18 | CASTLECOMER, | 57,820 | 10,114 | 62 | 209 | 192 | 109 | 100 | 2 | 1 | 100 | 92 | 17 |
| 19 | KILKENNY, | 110,944 | 23,708 | 110 | 530 | 432 | 278 | 261 | 10 | 4 | 240 | 192 | 107 |
| 20 | NEW ROSS, part of, | 28,355 | 3,710 | 12 | 64 | 39 | 28 | 36 | – | – | 25 | 14 | 25 |
| 21 | THOMASTOWN, | 107,577 | 13,238 | 82 | 270 | 196 | 130 | 140 | 5 | 3 | 101 | 95 | 74 |
| 22 | URLINGFORD, part of | 52,999 | 5,891 | 27 | 126 | 110 | 63 | 63 | 5 | 3 | 54 | 56 | 16 |
| 23 | WATERFORD, part of. | 57,286 | 9,863 | 51 | 178 | 156 | 102 | 70 | 4 | 1 | 83 | 73 | 22 |
| | **6. King's Co.** | | | | | | | | | | | | |
| 24 | BIRR, part of, | 193,244 | 23,281 | 109 | 444 | 352 | 223 | 221 | 3 | 7 | 176 | 176 | 92 |
| 25 | EDENDERRY, part of | 81,061 | 7,322 | 39 | 150 | 138 | 94 | 56 | 3 | 9 | 73 | 65 | 12 |
| 26 | MOUNTMELLICK, part of | 24,546 | 2,797 | 23 | 50 | 32 | 34 | 16 | – | – | 16 | 16 | 18 |
| 27 | ROSCREA, part of, | 55,585 | 5,810 | 19 | 91 | 65 | 51 | 40 | 1 | – | 35 | 30 | 26 |
| 28 | TULLAMORE, part of. | 138,845 | 20,977 | 88 | 403 | 346 | 221 | 182 | 9 | 6 | 205 | 141 | 57 |
| | **7. Longford Co.** | | | | | | | | | | | | |
| 29 | BALLYMAHON, part of | 69,733 | 9,478 | 31 | 166 | 165 | 92 | 74 | 1 | 1 | 80 | 85 | 1 |
| 30 | GRANARD, part of, | 77,994 | 14,882 | 37 | 292 | 271 | 143 | 149 | 2 | 3 | 143 | 128 | 21 |
| 31 | LONGFORD, | 110,073 | 22,312 | 81 | 430 | 362 | 209 | 231 | 3 | 2 | 188 | 174 | 77 |
| | **8. Louth Co.** | | | | | | | | | | | | |
| 32 | ARDEE, part of, | 85,909 | 11,578 | 45 | 260 | 223 | 99 | 131 | 3 | 9 | 112 | 111 | 7 |
| 33 | DROGHEDA, part of, | 41,858 | 19,513 | 90 | 398 | 361 | 207 | 191 | 4 | 2 | 182 | 199 | 37 |
| 34 | DUNDALK, | 94,414 | 34,729 | 172 | 754 | 570 | 374 | 380 | 7 | 3 | 277 | 293 | 184 |

* For Abstract showing the numbers by complete Superintendent Registrars' Districts, see pages 25–7.



Printed image digitised by the University of Southampton Library Digitisation Unit

## I.—PROVINCE OF LEINSTER.—MARRIAGES, BIRTHS AND DEATHS, 1910.

SUPERINTENDENT REGISTRARS' DISTRICTS, by counties —*continued.*

| No. | SUPERINTENDENT REGISTRARS' DISTRICTS. | AREA in Statute Acres. | Population, 1901. | TOTAL MARRIAGES. | TOTAL BIRTHS. | TOTAL DEATHS. | BIRTHS Including Illegitimate Births Males. | BIRTHS Including Illegitimate Births Females. | BIRTHS Illegitimate Births Males. | BIRTHS Illegitimate Births Females. | DEATHS. Males. | DEATHS. Females. | Excess of Births over Deaths. |
|---|---|---|---|---|---|---|---|---|---|---|---|---|---|
| | **8. Meath Co.** | | | | | | | | | | | | |
| 35 | ARDEE, part of, .. | 30,309 | 8,048 | 11 | 61 | 57 | 31 | 30 | – | 1 | 31 | 26 | 4 |
| 36 | DROGHEDA, part of, | 57,148 | 8,685 | 37 | 107 | 83 | 54 | 53 | – | – | 43 | 40 | 24 |
| 37 | DUNSHAUGHLIN, | 106,822 | 7,979 | 49 | 144 | 155 | 85 | 59 | 4 | 1 | 82 | 73 | —11 |
| 38 | EDENDERRY, part of | 21,614 | 2,088 | 15 | 45 | 33 | 23 | 22 | – | – | 20 | 13 | 12 |
| 39 | KELLS, .. | 103,426 | 13,789 | 66 | 278 | 231 | 149 | 129 | 2 | – | 116 | 112 | 47 |
| 40 | NAVAN, .. | 94,474 | 14,550 | 77 | 275 | 253 | 146 | 129 | 2 | 1 | 142 | 111 | 22 |
| 41 | OLDCASTLE, part of, | 44,122 | 5,407 | 20 | 54 | 104 | 47 | 37 | 2 | 1 | 62 | 42 | —20 |
| 42 | TRIM, .. .. | 119,520 | 13,973 | 49 | 267 | 252 | 148 | 119 | 2 | 1 | 123 | 129 | 15 |
| | **16. Queen's Co.** | | | | | | | | | | | | |
| 43 | ABBEYLEIX, .. | 127,042 | 17,050 | 72 | 310 | 260 | 153 | 157 | 4 | 4 | 145 | 115 | 50 |
| 44 | ATHY, part of, .. | 48,020 | 5,963 | 19 | 112 | 94 | 53 | 59 | – | – | 46 | 48 | 18 |
| 45 | CARLOW, part of, | 37,005 | 4,712 | 12 | 69 | 58 | 41 | 28 | – | – | 24 | 34 | 11 |
| 46 | MOUNTMELLICK, part of | 176,081 | 25,780 | 94 | 475 | 458 | 253 | 236 | 5 | 4 | 231 | 227 | 17 |
| 47 | ROSCREA, part of, | 36,575 | 3,912 | 16 | 68 | 45 | 83 | 35 | – | – | 21 | 24 | 23 |
| | **11. Westmeath Co.** | | | | | | | | | | | | |
| 48 | ATHLONE, part of, | 68,314 | 16,563 | 98 | 375 | 226 | 174 | 201 | 3 | 5 | 107 | 119 | 149 |
| 49 | BALLYMAHON, part of | 30,403 | 3,429 | 23 | 63 | 34 | 26 | 37 | – | – | 17 | 17 | 29 |
| 50 | DELVIN, .. | 74,328 | 8,477 | 31 | 133 | 115 | 67 | 66 | – | 2 | 57 | 58 | 18 |
| 51 | GRANARD, part of, | 36,465 | 3,702 | 10 | 67 | 56 | 32 | 35 | – | – | 28 | 31 | 8 |
| 52 | MULLINGAR, .. | 208,601 | 27,047 | 125 | 525 | 484 | 288 | 237 | 7 | 5 | 242 | 242 | 41 |
| 53 | TULLAMORE, part of | 16,550 | 2,411 | 7 | 46 | 32 | 23 | 23 | 1 | – | 17 | 15 | 14 |
| | **12. Wexford Co.** | | | | | | | | | | | | |
| 54 | ENNISCORTHY, .. | 193,251 | 31,259 | 146 | 783 | 610 | 377 | 356 | 18 | 17 | 314 | 296 | 123 |
| 55 | GOREY, .. | 130,031 | 16,463 | 77 | 338 | 298 | 176 | 162 | 5 | 8 | 152 | 146 | 40 |
| 56 | NEW ROSS, part of, | 123,740 | 23,543 | 101 | 473 | 382 | 256 | 214 | 10 | 12 | 195 | 187 | 91 |
| 57 | WEXFORD, .. | 126,301 | 32,839 | 154 | 781 | 590 | 392 | 399 | 18 | 17 | 282 | 308 | 201 |
| | **13. Wicklow Co.** | | | | | | | | | | | | |
| 58 | BALTINGLASS, part of | 103,806 | 9,675 | 38 | 160 | 188 | 84 | 76 | 5 | – | 104 | 84 | —28 |
| 59 | NAAS, part of, .. | 51,087 | 6,033 | 2 | 55 | 50 | 28 | 29 | – | – | 26 | 21 | 5 |
| 60 | RATHDOWN, part of, | 34,503 | 12,481 | 72 | 244 | 168 | 128 | 116 | 4 | 3 | 86 | 82 | 76 |
| 61 | RATHDRUM, .. | 227,488 | 26,683 | 105 | 613 | 440 | 314 | 299 | 8 | 10 | 215 | 225 | 173 |
| 62 | SHILLELAGH, .. | 83,074 | 8,946 | 36 | 161 | 123 | 81 | 80 | 4 | 2 | 77 | 46 | 38 |

## II.—PROVINCE OF MUNSTER.—MARRIAGES, BIRTHS AND DEATHS, 1910.

SUPERINTENDENT REGISTRARS' DISTRICTS, by counties.

| | | | | | | | | | | | | | |
|---|---|---|---|---|---|---|---|---|---|---|---|---|---|
| | **14. Clare Co.** | | | | | | | | | | | | |
| 63 | BALLYVAGHAN, | 71,658 | 3,820 | 13 | 88 | 55 | 46 | 42 | 1 | 2 | 26 | 26 | 33 |
| 64 | CORROFIN, | 61,382 | 4,803 | 11 | 104 | 63 | 53 | 51 | 2 | 2 | 30 | 33 | 41 |
| 65 | ENNIS, .. | 112,752 | 19,772 | 85 | 399 | 294 | 222 | 177 | 4 | 6 | 157 | 157 | 105 |
| 66 | ENNISTIMON, .. | 99,619 | 18,069 | 39 | 358 | 236 | 179 | 176 | 2 | 5 | 118 | 117 | 122 |
| 67 | KILLADYSERT, .. | 63,704 | 9,165 | 38 | 159 | 120 | 86 | 73 | 1 | – | 47 | 73 | 38 |
| 68 | KILRUSH, . | 137,437 | 28,734 | 85 | 511 | 386 | 242 | 266 | 2 | 7 | 201 | 185 | 125 |
| 69 | LIMERICK, part of, | 68,659 | 7,562 | 27 | 144 | 76 | 74 | 70 | – | 1 | 41 | 38 | 65 |
| 70 | SCARRIFF, .. | 175,061 | 20,279 | 58 | 341 | 234 | 181 | 160 | 2 | 1 | 133 | 101 | 107 |

Printed image digitised by the University of Southampton Library Digitisation Unit

## II.—PROVINCE OF MUNSTER.—MARRIAGES, BIRTHS AND DEATHS, 1910.

SUPERINTENDENT REGISTRARS' DISTRICTS, by counties.—*continued.*

| No. | SUPERINTENDENT REGISTRARS' DISTRICTS. | AREA in Statute Acres. | Population, 1901. | TOTAL. MARRIAGES. | TOTAL. BIRTHS. | TOTAL. DEATHS. | BIRTHS. Including Illegitimate Births. Males. | BIRTHS. Including Illegitimate Births. Females. | BIRTHS. Illegitimate Births. Males. | BIRTHS. Illegitimate Births. Females. | DEATHS. Males. | DEATHS. Females. | Excess of Births over Deaths. |
|---|---|---|---|---|---|---|---|---|---|---|---|---|---|
| | **15. Cork Co. and Co. Borough.** | | | | | | | | | | | | |
| 71 | BANDON, | 101,345 | 17,878 | 88 | 361 | 224 | 180 | 201 | 2 | 1 | 114 | 110 | 157 |
| 72 | BANTRY, | 106,854 | 13,457 | 59 | 275 | 191 | 137 | 138 | 4 | 2 | 87 | 104 | 84 |
| 73 | CASTLETOWN, | 73,445 | 11,178 | 37 | 289 | 131 | 167 | 122 | 1 | – | 72 | 59 | 158 |
| 74 | CLONAKILTY, | 80,465 | 19,158 | 79 | 375 | 333 | 188 | 189 | 3 | 4 | 181 | 152 | 42 |
| 75 | CORK, | 169,732 | 133,173 | 869 | 3,176 | 2,477 | 1,804 | 1,572 | 43 | 37 | 1,253 | 1,218 | 699 |
| 76 | DUNMANWAY, | 105,917 | 13,321 | 30 | 307 | 198 | 156 | 151 | 1 | 1 | 93 | 105 | 109 |
| 77 | FERMOY, | 148,360 | 22,732 | 112 | 507 | 303 | 263 | 244 | 11 | 3 | 160 | 143 | 204 |
| 78 | KANTURK, | 165,685 | 23,181 | 124 | 552 | 333 | 294 | 258 | 1 | 4 | 161 | 172 | 219 |
| 79 | KILMALLOCK, part of | 13,384 | 4,121 | 21 | 109 | 53 | 48 | 58 | 1 | – | 31 | 22 | 53 |
| 80 | KINSALE, | 79,651 | 16,673 | 71 | 295 | 268 | 148 | 147 | 4 | 3 | 130 | 138 | 27 |
| 81 | MACROOM, | 179,108 | 22,998 | 108 | 453 | 287 | 218 | 238 | 1 | 3 | 131 | 158 | 189 |
| 82 | MALLOW, | 149,585 | 20,728 | 78 | 502 | 313 | 257 | 245 | 11 | 7 | 149 | 170 | 183 |
| 83 | MIDDLETON, | 109,268 | 21,243 | 58 | 395 | 303 | 205 | 190 | 8 | 9 | 148 | 155 | 92 |
| 84 | MILLSTREET, | 74,905 | 10,515 | 29 | 282 | 144 | 131 | 101 | 2 | 2 | 82 | 82 | 88 |
| 85 | MITCHELSTOWN, part of | 48,406 | 8,853 | 44 | 217 | 128 | 119 | 98 | 1 | 2 | 75 | 53 | 91 |
| 86 | SKIBBEREEN, | 115,025 | 25,195 | 84 | 527 | 381 | 233 | 294 | 1 | 2 | 192 | 189 | 146 |
| 87 | SKULL, | 57,189 | 10,243 | 32 | 146 | 114 | 70 | 76 | – | 2 | 60 | 54 | 32 |
| 88 | YOUGHAL, part of, | 36,839 | 10,183 | 53 | 197 | 214 | 104 | 93 | 5 | 3 | 103 | 111 | —17 |
| | **16. Kerry Co.** | | | | | | | | | | | | |
| 89 | CAHERSIVEEN, | 198,130 | 22,435 | 71 | 498 | 313 | 252 | 249 | 2 | 2 | 180 | 153 | 185 |
| 90 | DINGLE, | 126,453 | 18,274 | 74 | 442 | 204 | 234 | 215 | 1 | 1 | 104 | 100 | 245 |
| 91 | KENMARE, | 198,416 | 14,642 | 45 | 298 | 135 | 157 | 141 | 2 | 4 | 58 | 77 | 163 |
| 92 | KILLARNEY, | 251,430 | 37,098 | 164 | 815 | 545 | 419 | 396 | 8 | 3 | 282 | 283 | 270 |
| 93 | LISTOWEL, part of, | 195,504 | 31,394 | 114 | 784 | 499 | 420 | 344 | 13 | 10 | 281 | 208 | 295 |
| 94 | TRALEE, | 221,813 | 41,885 | 177 | 1,082 | 575 | 535 | 527 | 8 | 11 | 293 | 282 | 487 |
| | **17. Limerick Co. and Co. Borough.** | | | | | | | | | | | | |
| 95 | CROOM, | 33,324 | 10,808 | 41 | 182 | 170 | 81 | 111 | 5 | 5 | 87 | 83 | 22 |
| 96 | KILMALLOCK, part of | 125,766 | 21,430 | 86 | 492 | 388 | 258 | 234 | 15 | 9 | 178 | 188 | 126 |
| 97 | LIMERICK, part of, | 103,252 | 58,422 | 383 | 1,472 | 1,027 | 780 | 682 | 20 | 21 | 518 | 509 | 445 |
| 98 | LISTOWEL, part of, | 24,872 | 4,301 | 7 | 93 | 60 | 33 | 60 | – | – | 25 | 35 | 33 |
| 99 | MITCHELSTOWN, part of, | 38,551 | 5,501 | 9 | 98 | 58 | 53 | 45 | – | 2 | 23 | 29 | 40 |
| 100 | NEWCASTLE, | 143,862 | 23,831 | 119 | 618 | 375 | 310 | 308 | 3 | 9 | 198 | 177 | 243 |
| 101 | RATHKEALE, | 101,887 | 14,991 | 51 | 288 | 243 | 141 | 145 | 7 | 9 | 116 | 127 | 43 |
| 102 | TIPPERARY, part of, | 35,359 | 6,758 | 32 | 143 | 96 | 90 | 53 | 1 | – | 34 | 62 | 53 |
| | **18. Tipperary Co. N.R.** | | | | | | | | | | | | |
| 103 | BIRR, part of, | 27,428 | 2,001 | 5 | 40 | 28 | 19 | 21 | – | – | 3 | 13 | 12 |
| 104 | BORRISOKANE, | 81,850 | 8,532 | 32 | 142 | 110 | 74 | 98 | 1 | – | 61 | 43 | 32 |
| 105 | NENAGH, | 183,088 | 24,932 | 86 | 444 | 338 | 234 | 210 | 10 | 4 | 175 | 181 | 108 |
| 106 | ROSCREA, part of, | 57,540 | 8,017 | 49 | 158 | 130 | 84 | 72 | – | – | 80 | 50 | 26 |
| 107 | THURLES, | 142,543 | 24,283 | 128 | 478 | 302 | 228 | 250 | 8 | 7 | 140 | 162 | 176 |
| | **19. Tipperary Co. S.R.** | | | | | | | | | | | | |
| 108 | CALLAN, part of, | 41,863 | 5,942 | 24 | 114 | 92 | 53 | 55 | – | – | 33 | 59 | 22 |
| 109 | CARRICK-ON-SUIR, part of. | 26,059 | 8,084 | 39 | 202 | 190 | 113 | 89 | 7 | 9 | 95 | 95 | 12 |
| 110 | CASHEL, | 159,137 | 20,182 | 79 | 425 | 322 | 217 | 208 | 2 | 5 | 157 | 165 | 103 |
| 111 | CLOGHEEN, | 117,422 | 15,521 | 88 | 315 | 240 | 158 | 159 | 8 | 4 | 130 | 110 | 75 |
| 112 | CLONMEL, part of, | 47,235 | 15,049 | 81 | 332 | 347 | 182 | 150 | 9 | 3 | 189 | 178 | —15 |
| 113 | TIPPERARY, part of, | 144,328 | 25,178 | 142 | 558 | 380 | 278 | 280 | 14 | 10 | 181 | 173 | 198 |
| 114 | URLINGFORD, part of, | 24,944 | 2,783 | 3 | 81 | 42 | 24 | 37 | – | 1 | 19 | 23 | 19 |

Pnnted image digitised by the University of Southampton Library Digitisation Unit

## II.—PROVINCE OF MUNSTER.—MARRIAGES, BIRTHS AND DEATHS, 1910.

SUPERINTENDENT REGISTRARS' DISTRICTS, by counties.—*continued.*

| SUPERINTENDENT REGISTRARS DISTRICTS. | AREA in Statute Acres | Population, 1901 | TOTAL. MARRIAGES | TOTAL. BIRTHS. | TOTAL. DEATHS. | BIRTHS Including Illegitimate Births. Males. | BIRTHS Including Illegitimate Births. Females | BIRTHS Illegitimate Births Males. | BIRTHS Illegitimate Births Females. | DEATHS Males. | DEATHS Females. | Excess of Births over Deaths |
|---|---|---|---|---|---|---|---|---|---|---|---|---|
| **20. Waterford Co. and Co. Borough.** | | | | | | | | | | | | |
| No. 115 CARRICK ON-SUIR, part of | 64,453 | 5,213 | 20 | 104 | 54 | 51 | 53 | 2 | 2 | 26 | 28 | 50 |
| 116 CLONMEL, part of, | 40,478 | 3,880 | 8 | 55 | 49 | 36 | 19 | 1 | – | 18 | 31 | 6 |
| 117 DUNGARVAN, | 94,044 | 14,966 | 63 | 297 | 281 | 152 | 145 | 5 | 7 | 139 | 142 | 16 |
| 118 KILMACTHOMAS, | 64,478 | 7,109 | 23 | 142 | 103 | 73 | 70 | 3 | 2 | 47 | 56 | 40 |
| 119 LISMORE, | 97,048 | 13,273 | 64 | 213 | 204 | 118 | 95 | 2 | 2 | 92 | 112 | 3 |
| 120 WATERFORD, part of | 68,431 | 38,228 | 206 | 990 | 734 | 541 | 449 | 33 | 25 | 371 | 423 | 196 |
| 121 YOUGHAL, part of, | 33,985 | 4,718 | 20 | 74 | 79 | 28 | 46 | 1 | – | 42 | 37 | —5 |

## III.—PROVINCE OF ULSTER.—MARRIAGES, BIRTHS AND DEATHS, 1910.

SUPERINTENDENT REGISTRARS' DISTRICTS, by counties

| | | | | | | | | | | | | |
|---|---|---|---|---|---|---|---|---|---|---|---|---|
| **21. Antrim Co.** | | | | | | | | | | | | |
| 122 ANTRIM, | 117,127 | 29,472 | 151 | 661 | 505 | 344 | 317 | 16 | 14 | 227 | 278 | 156 |
| 123 BALLYCASTLE, | 102,137 | 12,686 | 34 | 270 | 190 | 138 | 132 | 3 | 5 | 86 | 104 | 80 |
| 124 BALLYMENA, | 161,162 | 58,082 | 239 | 1,152 | 829 | 571 | 581 | 45 | 42 | 391 | 438 | 323 |
| 125 BALLYMONEY, | 121,132 | 28,276 | 135 | 578 | 435 | 301 | 277 | 20 | 25 | 221 | 214 | 143 |
| 126 BELFAST, part of, | 22,087 | 11,041 | 66 | 280 | 287 | 132 | 148 | 5 | 3 | 156 | 131 | —7 |
| 127 LARNE, | 117,801 | 33,029 | 206 | 821 | 519 | 405 | 416 | 22 | 16 | 244 | 275 | 302 |
| 128 LISBURN, part of, | 47,706 | 25,230 | 146 | 589 | 487 | 290 | 299 | 17 | 14 | 218 | 271 | 102 |
| 129 LURGAN, part of, | 12,317 | 8,244 | 11 | 59 | 58 | 38 | 21 | – | 2 | 33 | 25 | 1 |
| **22. Armagh Co.** | | | | | | | | | | | | |
| 130 ARMAGH, | 146,578 | 46,856 | 234 | 951 | 828 | 457 | 494 | 17 | 18 | 375 | 453 | 123 |
| 131 BANBRIDGE, part of | 18,012 | 6,248 | 33 | 116 | 89 | 54 | 62 | 1 | 5 | 42 | 47 | 27 |
| 132 CASTLEBLAYNEY, part of | 35,765 | 10,297 | 46 | 187 | 150 | 101 | 86 | 1 | 1 | 69 | 81 | 37 |
| 133 LURGAN, part of, | 40,383 | 39,452 | 242 | 1,026 | 743 | 533 | 493 | 18 | 22 | 382 | 381 | 283 |
| 134 NEWRY, part of, | 71,071 | 22,539 | 57 | 415 | 438 | 223 | 189 | 10 | 6 | 209 | 229 | —23 |
| **23. Belfast Co. Borough.** | | | | | | | | | | | | |
| 135 BELFAST, part of, | 14,716 | 349,180 | 2,354 | 10,911 | 7,246 | 5,537 | 5,374 | 220 | 200 | 3,446 | 3,797 | 3,665 |
| **24. Cavan Co.** | | | | | | | | | | | | |
| 136 BAILIEBOROUGH, | 71,952 | 15,510 | 77 | 310 | 231 | 161 | 149 | 3 | 2 | 110 | 121 | 79 |
| 137 BAWNBOY, part of, | 61,908 | 9,573 | 42 | 130 | 127 | 95 | 95 | 1 | 2 | 72 | 55 | 63 |
| 138 CAVAN, | 161,074 | 38,993 | 151 | 704 | 586 | 364 | 340 | 4 | 3 | 282 | 304 | 118 |
| 139 COOTEHILL, part of | 39,382 | 15,434 | 83 | 273 | 227 | 151 | 128 | 2 | 3 | 112 | 115 | 52 |
| 140 ENNISKILLEN, part of | 40,507 | 5,524 | 28 | 111 | 80 | 63 | 48 | – | – | 38 | 42 | 31 |
| 141 GRANARD, part of, | 20,231 | 4,899 | 21 | 74 | 82 | 38 | 36 | 1 | – | 32 | 30 | 12 |
| 142 OLDCASTLE, part of, | 41,921 | 9,808 | 34 | 186 | 120 | 98 | 88 | 1 | – | 64 | 56 | 66 |
| **25. Donegal Co.** | | | | | | | | | | | | |
| 143 BALLYSHANNON, part of. | 41,507 | 9,185 | 29 | 181 | 206 | 96 | 85 | 4 | 4 | 97 | 103 | —16 |
| 144 DONEGAL, | 160,411 | 20,480 | 79 | 420 | 280 | 208 | 212 | 3 | 1 | 136 | 144 | 140 |
| 145 DUNFANAGHY, | 125,378 | 15,781 | 39 | 390 | 224 | 196 | 194 | 4 | 2 | 198 | 116 | 166 |
| 146 GLENTIES, | 267,474 | 33,191 | 136 | 758 | 471 | 372 | 386 | 2 | 1 | 210 | 261 | 287 |
| 147 INISHOWEN, | 159,418 | 28,943 | 119 | 655 | 400 | 306 | 349 | 4 | 3 | 193 | 207 | 255 |
| 148 LETTERKENNY, | 101,245 | 13,080 | 43 | 251 | 227 | 122 | 123 | 3 | 8 | 124 | 103 | 24 |
| 149 LONDONDERRY, part of | 58,948 | 8,633 | 28 | 171 | 108 | 95 | 76 | 6 | 5 | 54 | 54 | 63 |
| 150 MILLFORD, | 111,334 | 20,259 | 75 | 389 | 290 | 195 | 194 | 4 | 4 | 159 | 131 | 99 |
| 151 STRABANE, part of, | 53,103 | 10,463 | 48 | 242 | 172 | 138 | 110 | 5 | 3 | 82 | 90 | 76 |
| 152 STRANORLAR, | 121,151 | 13,707 | 48 | 302 | 226 | 151 | 151 | 5 | 2 | 118 | 108 | 76 |

Printed image digitised by the University of Southampton Library Digitisation Unit

## III.—PROVINCE OF ULSTER.—MARRIAGES, BIRTHS AND DEATHS, 1910

SUPERINTENDENT REGISTRARS' DISTRICTS, by counties.—*continued.*

| SUPERINTENDENT REGISTRARS DISTRICTS | AREA in Statute Acres | Population, 1901 | TOTAL. MARRIAGES. | TOTAL. BIRTHS. | TOTAL. DEATHS. | BIRTHS. Including Illegitimate Births. Males | BIRTHS. Including Illegitimate Births. Females | BIRTHS. Illegitimate Births. Males. | BIRTHS. Illegitimate Births. Females. | DEATHS. Males. | DEATHS. Females. | Excess of Births over Deaths |
|---|---|---|---|---|---|---|---|---|---|---|---|---|
| **26. Down Co.** | | | | | | | | | | | | |
| No. 153 BANBRIDGE, part of, | 107,138 | 36,206 | 187 | 731 | 642 | 373 | 358 | 18 | 10 | 307 | 335 | 89 |
| 154 BELFAST, part of, | 12,003 | 8,045 | 59 | 176 | 109 | 92 | 84 | 4 | 2 | 62 | 47 | 67 |
| 155 DOWNPATRICK, | 147,446 | 33,869 | 186 | 859 | 700 | 435 | 424 | 23 | 21 | 318 | 382 | 159 |
| 156 KILKEEL, | 81,834 | 19,131 | 93 | 413 | 294 | 207 | 206 | 5 | 8 | 136 | 158 | 119 |
| 157 LISBURN, part of, | 71,335 | 21,203 | 124 | 424 | 383 | 223 | 201 | 7 | 7 | 182 | 201 | 41 |
| 158 LURGAN, part of, | 27,293 | 11,022 | 54 | 246 | 135 | 130 | 116 | 3 | 4 | 65 | 70 | 111 |
| 159 NEWRY, part of, | 06,000 | 29,433 | 160 | 639 | 501 | 326 | 313 | 6 | 7 | 213 | 288 | 138 |
| 160 NEWTOWNARDS, | 96,885 | 41,920 | 211 | 1,089 | 712 | 533 | 550 | 26 | 31 | 303 | 409 | 377 |
| **27. Fermanagh Co.** | | | | | | | | | | | | |
| 161 BALLYSHANNON, part of | 58,396 | 6,187 | 32 | 121 | 79 | 60 | 61 | – | – | 39 | 40 | 42 |
| 162 CLONES, part of, | 45,704 | 7,820 | 44 | 153 | 124 | 88 | 65 | – | – | 67 | 57 | 29 |
| 163 ENNISKILLEN, part of | 157,108 | 25,316 | 103 | 509 | 450 | 264 | 245 | 13 | 8 | 221 | 229 | 59 |
| 164 IRVINESTOWN, part of, | 57,749 | 9,760 | 46 | 180 | 151 | 88 | 92 | 2 | 4 | 68 | 83 | 29 |
| 165 LISNASKEA, | 98,708 | 16,047 | 53 | 323 | 278 | 181 | 142 | 5 | 6 | 137 | 141 | 45 |
| **28. Londonderry Co. and Co. Borough.** | | | | | | | | | | | | |
| 166 COLERAINE, | 118,780 | 29,917 | 153 | 677 | 507 | 343 | 334 | 21 | 15 | 233 | 274 | 170 |
| 167 LIMAVADY, | 152,711 | 20,623 | 95 | 426 | 351 | 220 | 206 | 11 | 10 | 180 | 171 | 75 |
| 168 LONDONDERRY, | 85,172 | 54,872 | 394 | 1,400 | 961 | 721 | 733 | 31 | 23 | 407 | 554 | 466 |
| 169 MAGHERAFELT, part of | 156,719 | 38,992 | 174 | 777 | 712 | 403 | 374 | 17 | 18 | 354 | 358 | 65 |
| **29. Monaghan Co.** | | | | | | | | | | | | |
| 170 CARRICKMACROSS, | 65,651 | 15,544 | 59 | 352 | 237 | 176 | 176 | 0 | 2 | 127 | 110 | 115 |
| 171 CASTLEBLAYNEY, | 63,761 | 16,318 | 81 | 357 | 331 | 187 | 170 | 2 | 0 | 164 | 167 | 26 |
| 172 CLONES, part of, part of, | 27,800 | 8,028 | 46 | 175 | 150 | 81 | 94 | 5 | 2 | 73 | 77 | 25 |
| 173 COOTEHILL, part of, | 36,482 | 6,420 | 16 | 106 | 85 | 54 | 52 | 1 | 1 | 40 | 45 | 24 |
| 174 MONAGHAN | 125,132 | 28,301 | 127 | 525 | 524 | 276 | 249 | 0 | 4 | 253 | 271 | 1 |
| **30. Tyrone Co.** | | | | | | | | | | | | |
| 175 CASTLEDERG, | 91,786 | 11,789 | 55 | 232 | 158 | 129 | 103 | 7 | 2 | 74 | 84 | 74 |
| 176 CLOGHER, | 86,284 | 14,316 | 53 | 268 | 246 | 147 | 141 | 6 | 2 | 121 | 125 | 42 |
| 177 COOKSTOWN, | 96,720 | 23,615 | 122 | 487 | 437 | 246 | 241 | 11 | 9 | 217 | 220 | 50 |
| 178 DUNGANNON, | 110,217 | 32,563 | 154 | 604 | 574 | 304 | 300 | 11 | 5 | 272 | 302 | 30 |
| 179 IRVINESTOWN, part of | 24,131 | 4,335 | 6 | 74 | 56 | 37 | 37 | 1 | 1 | 23 | 27 | 18 |
| 180 OMAGH, | 226,813 | 38,553 | 164 | 758 | 733 | 393 | 332 | 16 | 14 | 378 | 363 | –11 |
| 181 STRABANE, part of, | 136,992 | 25,390 | 136 | 557 | 443 | 287 | 270 | 13 | 11 | 229 | 214 | 114 |

Pnnted image digitised by the University of Southampton Library Digitisation Unit

## IV.—PROVINCE OF CONNAUGHT.—MARRIAGES, BIRTHS AND DEATHS, 1910

SUPERINTENDENT REGISTRARS' DISTRICTS, by counties.

| No. | SUPERINTENDENT REGISTRARS DISTRICTS. | AREA in Statute Acres. | Population, 1901 | TOTAL MARRIAGES. | TOTAL BIRTHS | TOTAL DEATHS. | BIRTHS Including Illegitimate Births. Males. | BIRTHS Including Illegitimate Births. Females | BIRTHS Illegitimate Births. Males. | BIRTHS Illegitimate Births. Females. | DEATHS. Males. | DEATHS. Females. | Excess of Births over Deaths |
|---|---|---|---|---|---|---|---|---|---|---|---|---|---|
| | **31. Galway Co.** | | | | | | | | | | | | |
| 182 | BALLINASLOE, part of | 125,570 | 15,599 | 92 | 209 | 302 | 156 | 143 | 4 | 2 | 153 | 149 | —3 |
| 183 | CLIFDEN, | 193,782 | 18,768 | 57 | 389 | 205 | 204 | 185 | – | 1 | 98 | 107 | 184 |
| 184 | GALWAY, | 198,539 | 36,465 | 152 | 861 | 528 | 422 | 439 | 2 | 5 | 247 | 281 | 333 |
| 185 | GLENNAMADDY, | 100,271 | 16,577 | 59 | 340 | 227 | 173 | 167 | 1 | 2 | 110 | 117 | 113 |
| 186 | GORT, | 106,326 | 12,289 | 21 | 251 | 152 | 133 | 116 | 5 | 2 | 78 | 74 | 99 |
| 187 | LOUGHREA, | 198,927 | 20,126 | 84 | 439 | 310 | 235 | 204 | 3 | 5 | 151 | 159 | 129 |
| 188 | MOUNT BELLEW, | 102,404 | 15,019 | 57 | 302 | 205 | 170 | 132 | 2 | – | 103 | 102 | 97 |
| 189 | OUGHTERARD, | 173,506 | 17,752 | 46 | 413 | 240 | 204 | 215 | 2 | 2 | 114 | 126 | 179 |
| 190 | PORTUMNA, | 77,264 | 9,054 | 38 | 210 | 120 | 100 | 101 | – | 1 | 70 | 56 | 81 |
| 191 | TUAM, | 191,264 | 30,924 | 86 | 657 | 479 | 341 | 316 | 4 | 2 | 262 | 217 | 178 |
| | **32. Leitrim Co.** | | | | | | | | | | | | |
| 192 | BALLYSHANNON, part of | 32,425 | 5,229 | 18 | 105 | 82 | 57 | 48 | 1 | – | 40 | 42 | 23 |
| 193 | BAWNBOY, part of, | 42,786 | 5,867 | 30 | 169 | 93 | 95 | 74 | – | – | 48 | 45 | 79 |
| 194 | CARRICK-ON-SHANNON, part of | 93,484 | 13,039 | 56 | 204 | 169 | 109 | 95 | – | 1 | 88 | 81 | 35 |
| 195 | MANORHAMILTON, | 144,957 | 22,334 | 90 | 416 | 327 | 198 | 218 | 1 | 2 | 170 | 157 | 89 |
| 196 | MOHILL, | 92,956 | 19,954 | 83 | 344 | 292 | 180 | 164 | 2 | – | 152 | 140 | 52 |
| | **33. Mayo Co.** | | | | | | | | | | | | |
| 197 | BALLINA, | 190,428 | 24,053 | 62 | 623 | 325 | 313 | 310 | 2 | 3 | 180 | 145 | 298 |
| 198 | BALLINROBE, | 147,144 | 21,239 | 56 | 430 | 324 | 205 | 225 | 1 | 1 | 155 | 169 | 106 |
| 199 | BELMULLET, | 179,246 | 19,845 | 51 | 343 | 142 | 169 | 174 | 2 | – | 64 | 79 | 201 |
| 200 | CASTLEBAR, | 141,193 | 26,522 | 90 | 565 | 371 | 297 | 298 | 5 | 1 | 178 | 193 | 194 |
| 201 | CLAREMORRIS, | 110,790 | 25,820 | 90 | 594 | 363 | 310 | 284 | 1 | – | 188 | 175 | 231 |
| 202 | KILLALA, | 105,160 | 8,254 | 38 | 180 | 75 | 94 | 86 | 1 | 1 | 45 | 30 | 105 |
| 203 | SWINEFORD, | 151,560 | 44,162 | 178 | 1,139 | 619 | 569 | 570 | – | 1 | 302 | 317 | 520 |
| 204 | WESTPORT, | 347,919 | 34,672 | 119 | 795 | 408 | 411 | 384 | 3 | 1 | 208 | 200 | 387 |
| | **34. Roscommon Co.** | | | | | | | | | | | | |
| 205 | ATHLONE, part of, | 82,711 | 10,701 | 42 | 186 | 85 | 102 | 84 | – | – | 46 | 39 | 101 |
| 206 | BALLINASLOE, part of | 35,059 | 3,691 | 4 | 64 | 29 | 41 | 23 | – | 1 | 19 | 10 | 35 |
| 207 | BOYLE, part of, | 94,655 | 16,868 | 59 | 298 | 266 | 153 | 145 | – | 1 | 142 | 124 | 32 |
| 208 | CARRICK-ON-SHANNON, part of | 37,518 | 6,241 | 19 | 98 | 74 | 53 | 45 | 1 | – | 36 | 38 | 24 |
| 209 | CASTLEREAGH, | 163,663 | 33,579 | 137 | 707 | 472 | 368 | 339 | – | 2 | 238 | 234 | 235 |
| 210 | ROSCOMMON, | 114,345 | 15,194 | 53 | 278 | 218 | 141 | 137 | – | 3 | 124 | 94 | 60 |
| 211 | STROKESTOWN, | 80,339 | 15,560 | 52 | 251 | 259 | 115 | 136 | – | 1 | 132 | 127 | — 8 |
| | **35. Sligo Co.** | | | | | | | | | | | | |
| 212 | BOYLE, part of, | 75,525 | 13,757 | 46 | 234 | 178 | 128 | 106 | – | – | 86 | 92 | 56 |
| 213 | DROMORE WEST, | 97,063 | 13,094 | 41 | 257 | 174 | 120 | 137 | – | 1 | 79 | 68 | 83 |
| 214 | SLIGO, | 143,808 | 26,099 | 145 | 801 | 616 | 406 | 395 | 4 | 6 | 306 | 310 | 185 |
| 215 | TOBERCURRY, | 125,809 | 16,204 | 53 | 405 | 321 | 209 | 196 | – | 1 | 160 | 161 | 84 |

Printed image digitised by the University of Southampton Library Digitisation Unit

## MARRIAGES, BIRTHS, AND DEATHS REGISTERED IN THE YEAR 1910.

### SUPERINTENDENT REGISTRARS' DISTRICTS OR POOR LAW UNIONS, ARRANGED ALPHABETICALLY.

| Number or Numbers of Union in preceding Abstract. | Superintendent Registrars' Districts or Poor Law Unions | Area in Statute Acres. | Population, 1901 | Total | | | Births | | | | Deaths | | Excess of Births over Deaths. |
|---|---|---|---|---|---|---|---|---|---|---|---|---|---|
| | | | | Marriages | Births | Deaths | Including Illegitimate Births. | | Illegitimate Births. | | | | |
| | | | | | | | Males. | Females. | Males. | Females. | Males. | Females. | |
| 43 | Abbeyleix, .. | 127,042 | 17,050 | 72 | 310 | 260 | 153 | 157 | 4 | 4 | 145 | 115 | 50 |
| 122 | Antrim, .. | 117,127 | 29,472 | 151 | 661 | 505 | 344 | 317 | 10 | 14 | 227 | 278 | 156 |
| 32, 35 | Ardee, .. | 96,218 | 14,626 | 56 | 291 | 280 | 130 | 161 | 3 | 10 | 146 | 137 | 11 |
| 130 | Armagh, .. | 146,578 | 46,856 | 234 | 951 | 828 | 457 | 464 | 17 | 18 | 375 | 453 | 123 |
| 48, 205 | Athlone, .. | 151,025 | 27,264 | 140 | 581 | 311 | 276 | 285 | 3 | 5 | 153 | 158 | 250 |
| 11, 44 | Athy, .. | 161,181 | 22,155 | 88 | 515 | 325 | 248 | 267 | 5 | 5 | 171 | 154 | 190 |
| 136 | Ballieborough, | 71,952 | 15,510 | 57 | 310 | 231 | 161 | 149 | 8 | 2 | 110 | 121 | 79 |
| 197 | Ballina, . | 150,428 | 24,653 | 62 | 623 | 325 | 313 | 310 | 2 | 3 | 180 | 145 | 298 |
| 182, 206 | Ballinasloe, .. | 160,629 | 19,279 | 86 | 363 | 331 | 197 | 166 | 4 | 3 | 172 | 159 | 32 |
| 168 | Ballinrobe, .. | 147,144 | 21,238 | 53 | 430 | 324 | 205 | 225 | 1 | 1 | 155 | 169 | 106 |
| 123 | Ballycastle, .. | 102,167 | 12,686 | 34 | 270 | 190 | 138 | 132 | 3 | 5 | 86 | 104 | 80 |
| 26, 49 | Ballymahon, .. | 100,142 | 12,807 | 54 | 229 | 169 | 118 | 111 | 1 | 1 | 87 | 102 | 30 |
| 124 | Ballymena, .. | 161,162 | 53,082 | 239 | 1,152 | 829 | 571 | 581 | 43 | 42 | 391 | 438 | 323 |
| 125 | Ballymoney, .. | 121,132 | 28,276 | 135 | 578 | 435 | 301 | 277 | 20 | 25 | 221 | 214 | 143 |
| 143, 181, 192 | Ballyshannon, | 132,328 | 20,601 | 76 | 407 | 361 | 213 | 194 | 5 | 4 | 176 | 185 | 46 |
| 63 | Ballyvaghan, | 71,858 | 3,920 | 13 | 88 | 55 | 46 | 42 | 1 | 2 | 26 | 29 | 33 |
| 4 | Balrothery, .. | 84,072 | 18,146 | 90 | 386 | 344 | 206 | 180 | – | 4 | 205 | 139 | 42 |
| 1, 12, 58 | Baltinglass, .. | 154,352 | 16,161 | 65 | 286 | 285 | 147 | 139 | 5 | 2 | 148 | 137 | 1 |
| 131, 153 | Banbridge, .. | 125,150 | 42,454 | 220 | 847 | 731 | 427 | 420 | 18 | 15 | 348 | 382 | 116 |
| 71 | Bandon, .. | 101,345 | 17,878 | 68 | 321 | 224 | 180 | 201 | 2 | 1 | 114 | 110 | 157 |
| 72 | Bantry, .. | 106,854 | 13,457 | 56 | 275 | 191 | 137 | 138 | 4 | 2 | 87 | 104 | 84 |
| 137, 193 | Bawnboy, .. | 104,696 | 18,460 | 72 | 350 | 220 | 160 | 169 | 1 | 2 | 120 | 100 | 130 |
| 126, 135, 154 | Belfast, | 43,406 | 386,255 | 2,978 | 11,367 | 7,642 | 5,761 | 5,606 | 229 | 205 | 5,067 | 3,975 | 3,725 |
| 199 | Belmullet, .. | 179,246 | 18,845 | 51 | 343 | 142 | 169 | 174 | 2 | – | 64 | 78 | 201 |
| 24, 103 | Birr, .. | 220,872 | 25,332 | 114 | 484 | 380 | 242 | 242 | 3 | 7 | 185 | 195 | 104 |
| 104 | Borrisokane, .. | 81,850 | 8,532 | 32 | 142 | 110 | 74 | 68 | 1 | – | 61 | 49 | 32 |
| 207, 212 | Boyle, .. | 160,180 | 30,625 | 105 | 552 | 444 | 281 | 251 | – | 1 | 228 | 216 | 88 |
| 89 | Cahersiveen, .. | 198,130 | 22,435 | 71 | 496 | 313 | 252 | 246 | 2 | 2 | 160 | 153 | 185 |
| 16, 108 | Callan, .. | 104,011 | 13,805 | 63 | 310 | 268 | 151 | 158 | 1 | 3 | 124 | 144 | 42 |
| 2, 45 | Carlow, . | 139,942 | 34,438 | 156 | 693 | 564 | 361 | 332 | 6 | 8 | 268 | 296 | 129 |
| 170 | Carrickmacross, | 65,651 | 15,544 | 58 | 352 | 237 | 176 | 176 | 6 | 2 | 127 | 110 | 115 |
| 194, 208 | Carrick-on-Shan | 101,002 | 16,280 | 75 | 302 | 243 | 162 | 140 | 1 | 1 | 124 | 116 | 59 |
| 17, 100, 115 | Carrick-on-Suir, | 112,632 | 17,763 | 71 | 390 | 313 | 204 | 186 | 6 | 13 | 150 | 163 | 77 |
| 110 | Cashel, .. | 156,137 | 20,182 | 76 | 425 | 322 | 217 | 208 | 2 | 5 | 157 | 165 | 103 |
| 200 | Castlebar, . | 141,193 | 26,522 | 90 | 565 | 371 | 297 | 268 | 3 | 1 | 178 | 193 | 194 |
| 132,171 | Castleblayney, | 99,520 | 20,615 | 127 | 544 | 481 | 258 | 256 | 3 | 7 | 233 | 248 | 63 |
| 18 | Castlecomer, .. | 57,820 | 10,114 | 62 | 209 | 192 | 109 | 100 | 2 | 1 | 100 | 92 | 17 |
| 175 | Castlederg, .. | 91,786 | 11,786 | 55 | 232 | 158 | 129 | 103 | 7 | 2 | 74 | 84 | 74 |
| 209 | Castlereagh, .. | 163,663 | 33,576 | 187 | 707 | 472 | 368 | 336 | – | 2 | 238 | 234 | 235 |
| 73 | Castletown, .. | 75,145 | 11,178 | 37 | 289 | 131 | 167 | 122 | 1 | – | 72 | 59 | 158 |
| 138 | Cavan, .. | 161,074 | 36,993 | 151 | 704 | 580 | 364 | 340 | 4 | 3 | 282 | 304 | 118 |
| 5, 13 | Celbridge, .. | 79,934 | 14,225 | 43 | 276 | 203 | 132 | 144 | 7 | 3 | 101 | 102 | 73 |
| 201 | Claremorris, .. | 110,790 | 25,820 | 90 | 594 | 363 | 310 | 284 | 1 | – | 188 | 175 | 231 |
| 183 | Clifden, .. | 196,782 | 18,768 | 57 | 389 | 205 | 204 | 185 | – | 1 | 98 | 107 | 184 |
| 111 | Clogheen, .. | 117,422 | 15,521 | 69 | 315 | 240 | 156 | 159 | 6 | 4 | 130 | 110 | 75 |
| 178 | Clogher, . | 89,284 | 14,316 | 53 | 288 | 246 | 147 | 141 | 6 | 2 | 121 | 125 | 42 |
| 74 | Clonakilty, . | 80,465 | 19,158 | 79 | 375 | 333 | 186 | 189 | 6 | 4 | 181 | 152 | 42 |
| 162, 172 | Clones, .. | 73,504 | 15,848 | 90 | 328 | 274 | 169 | 159 | 5 | 2 | 140 | 134 | 54 |
| 112, 116 | Clonmel, .. | 87,708 | 18,728 | 89 | 387 | 360 | 218 | 169 | 7 | 3 | 187 | 209 | –9 |
| 166 | Coleraine, .. | 118,786 | 29,917 | 153 | 677 | 507 | 343 | 334 | 21 | 15 | 233 | 274 | 170 |
| 177 | Cookstown, .. | 96,720 | 23,615 | 122 | 487 | 437 | 246 | 241 | 11 | 9 | 217 | 220 | 50 |
| 169, 173 | Cootehill, .. | 105,844 | 21,854 | 96 | 368 | 312 | 205 | 183 | 3 | 4 | 152 | 160 | 76 |
| 75 | Cork, . | 169,732 | 133,173 | 800 | 3,176 | 2,477 | 1,604 | 1,572 | 43 | 37 | 1,259 | 1,218 | 699 |
| 64 | Corrofin, .. | 61,382 | 4,803 | 11 | 104 | 63 | 53 | 51 | 2 | 2 | 30 | 33 | 41 |



Printed image digitised by the University of Southampton Library Digitisation Unit

## MARRIAGES, BIRTHS, AND DEATHS REGISTERED IN THE YEAR 1910.

SUPERINTENDENT REGISTRARS' DISTRICTS OR POOR LAW UNIONS, ARRANGED ALPHABETICALLY.—*continued.*

| Number or Numbers of Union in preceding Abstract | Superintendent Registrars' Districts or Poor Law Unions. | Area in Statute Acres | Population, 1901 | Total. Marriages | Total. Births. | Total. Deaths | Births. Including Illegitimate Births. Males | Births. Including Illegitimate Births. Females | Births. Illegitimate Births. Males | Births. Illegitimate Births. Females | Deaths. Males | Deaths. Females | Excess of Births over Deaths. |
|---|---|---|---|---|---|---|---|---|---|---|---|---|---|
| 95 | Croom, .. | 83,324 | 10,806 | 41 | 132 | 170 | 81 | 111 | 5 | 5 | 87 | 83 | 22 |
| 50 | Delvin, .. | 74,328 | 8,477 | 31 | 133 | 115 | 67 | 66 | – | 2 | 57 | 58 | 18 |
| 90 | Dingle, .. | 126,459 | 18,274 | 74 | 449 | 204 | 234 | 215 | 1 | 1 | 104 | 100 | 245 |
| 144 | Donegal, .. | 160,411 | 20,480 | 79 | 420 | 280 | 208 | 212 | 3 | 1 | 136 | 144 | 140 |
| 155 | Downpatrick, | 147,446 | 38 869 | 189 | 859 | 700 | 435 | 424 | 23 | 21 | 818 | 382 | 159 |
| 33, 36 | Drogheda, .. | 99,006 | 26,196 | 127 | 505 | 444 | 261 | 244 | 4 | 2 | 205 | 239 | 61 |
| 213 | Dromore West, | 97,063 | 13,034 | 41 | 257 | 174 | 120 | 137 | – | 1 | 76 | 98 | 83 |
| 6, 9 | Dublin, North, | 41,090 | 155,592 | 1,205 | 5,750 | 3,563 | 2,939 | 2,811 | 88 | 96 | 1,778 | 1,785 | 2,187 |
| 7, 10 | Dublin, South, | 48,390 | 214,074 | 1,516 | 5,903 | 4,914 | 3,072 | 2,831 | 93 | 101 | 2,443 | 2,471 | 989 |
| 34 | Dundalk, .. | 94,414 | 34,729 | 172 | 754 | 570 | 374 | 380 | 7 | 3 | 277 | 293 | 184 |
| 145 | Dunfanaghy, .. | 125,678 | 15,781 | 30 | 390 | 224 | 196 | 194 | 4 | 2 | 108 | 116 | 166 |
| 178 | Dungannon, .. | 110,217 | 32,563 | 154 | 604 | 574 | 304 | 300 | 11 | 5 | 272 | 302 | 30 |
| 117 | Dungarvan, . | 94,044 | 14,968 | 63 | 297 | 281 | 152 | 145 | 5 | 7 | 139 | 142 | 16 |
| 76 | Dunmanway, | 103,917 | 13,321 | 30 | 307 | 198 | 156 | 151 | 1 | 1 | 93 | 105 | 109 |
| 37 | Dunshaughlin, | 106,822 | 7,979 | 49 | 144 | 155 | 85 | 59 | 4 | 1 | 82 | 73 | —11 |
| 14, 25, 38 | Edenderry, .. | 172,410 | 14,653 | 63 | 329 | 239 | 183 | 146 | 4 | 7 | 127 | 112 | 90 |
| 65 | Ennis, .. | 112,752 | 19,772 | 85 | 399 | 294 | 222 | 177 | 4 | 6 | 157 | 137 | 105 |
| 54 | Enniscorthy, .. | 193,251 | 31,259 | 146 | 733 | 610 | 377 | 356 | 18 | 17 | 314 | 296 | 123 |
| 140, 163 | Enniskillen, .. | 197,615 | 31,140 | 131 | 620 | 530 | 327 | 293 | 13 | 8 | 259 | 271 | 90 |
| 66 | Ennistimon, .. | 99,619 | 18,069 | 39 | 358 | 236 | 179 | 179 | 2 | 5 | 119 | 117 | 122 |
| 77 | Fermoy, . | 148,360 | 22,732 | 112 | 507 | 303 | 263 | 244 | 11 | 3 | 160 | 143 | 204 |
| 184 | Galway, | 198,536 | 38,465 | 152 | 861 | 528 | 422 | 439 | 2 | 5 | 247 | 281 | 333 |
| 185 | Glennamaddy, | 100,271 | 16,577 | 59 | 340 | 227 | 173 | 167 | 1 | 2 | 110 | 117 | 113 |
| 146 | Glenties, .. | 257,474 | 33,191 | 136 | 758 | 471 | 372 | 386 | 2 | 1 | 210 | 261 | 287 |
| 55 | Gorey, .. | 130,031 | 16,463 | 77 | 338 | 298 | 170 | 162 | 5 | 8 | 152 | 146 | 40 |
| 186 | Gort, .. | 106,326 | 12,280 | 21 | 251 | 152 | 133 | 118 | 5 | 2 | 78 | 74 | 99 |
| 30, 51, 141 | Granard, .. | 134,708 | 23,483 | 88 | 433 | 392 | 213 | 220 | 3 | 3 | 203 | 189 | 41 |
| 147 | Inishowen, .. | 159,418 | 28,943 | 119 | 655 | 400 | 306 | 349 | 4 | 3 | 193 | 207 | 255 |
| 164, 179 | Irvinestown, .. | 81,880 | 14,095 | 55 | 254 | 207 | 125 | 129 | 3 | 5 | 97 | 110 | 47 |
| 78 | Kanturk, | 185,685 | 23,181 | 124 | 552 | 333 | 294 | 258 | 1 | 4 | 161 | 172 | 219 |
| 39 | Kells, | 103,426 | 13,763 | 66 | 278 | 231 | 148 | 129 | 2 | – | 119 | 112 | 47 |
| 91 | Kenmare, | 198,416 | 14,642 | 45 | 298 | 135 | 157 | 141 | 2 | 4 | 58 | 77 | 163 |
| 156 | Kilkeel, .. | 81,834 | 12,131 | 93 | 413 | 294 | 207 | 206 | 5 | 8 | 136 | 158 | 119 |
| 13 | Kilkenny, | 110,944 | 23,708 | 110 | 539 | 432 | 278 | 261 | 10 | 4 | 240 | 192 | 107 |
| 67 | Killadysert, .. | 63,704 | 9,165 | 33 | 159 | 120 | 86 | 73 | 1 | – | 47 | 73 | 39 |
| 202 | Killala, .. | 105,180 | 8,254 | 38 | 180 | 75 | 94 | 86 | 1 | 1 | 45 | 30 | 105 |
| 92 | Killarney, .. | 251,430 | 37,096 | 164 | 815 | 545 | 419 | 396 | 8 | 8 | 282 | 263 | 270 |
| 118 | Kilmacthomas, | 64,478 | 7,109 | 23 | 143 | 103 | 73 | 70 | 3 | 2 | 47 | 56 | 40 |
| 79, 36 | Kilmallock, .. | 145,150 | 25,551 | 107 | 598 | 419 | 306 | 292 | 16 | 9 | 209 | 210 | 179 |
| 68 | Kilrush, .. | 137,467 | 28,734 | 85 | 511 | 386 | 242 | 269 | 2 | 7 | 201 | 185 | 125 |
| 80 | Kinsale, .. | 79,651 | 16,873 | 71 | 295 | 268 | 148 | 147 | 4 | 3 | 130 | 138 | 27 |
| 127 | Larne, .. | 117,801 | 33,023 | 206 | 821 | 519 | 405 | 416 | 22 | 16 | 244 | 275 | 302 |
| 148 | Letterkenny, .. | 101,245 | 13,080 | 43 | 251 | 227 | 122 | 129 | 9 | 8 | 124 | 103 | 24 |
| 167 | Limavady, .. | 152,711 | 20,623 | 65 | 426 | 351 | 220 | 206 | 11 | 10 | 180 | 171 | 75 |
| 69, 37 | Limerick, .. | 177,911 | 66,014 | 390 | 1,816 | 1,106 | 854 | 762 | 26 | 22 | 559 | 547 | 510 |
| 128, 157 | Lisburn, .. | 119,041 | 46,463 | 270 | 1,013 | 870 | 513 | 500 | 24 | 21 | 398 | 472 | 143 |
| 119 | Lismore, .. | 67,048 | 13,273 | 64 | 213 | 204 | 118 | 95 | 2 | 2 | 92 | 112 | 9 |
| 165 | Lisnaskea, | 98,708 | 16,047 | 59 | 323 | 278 | 181 | 142 | 5 | 6 | 137 | 141 | 45 |
| 83, 38 | Listowel, .. | 190,176 | 35,695 | 121 | 857 | 529 | 453 | 404 | 13 | 10 | 286 | 243 | 328 |
| 149 168 | Londonderry, | 144,120 | 63,505 | 422 | 1,631 | 1,069 | 816 | 815 | 37 | 28 | 401 | 608 | 562 |

Printed image digitised by the University of Southampton Library Digitisation Unit

MARRIAGES, BIRTHS, AND DEATHS REGISTERED IN THE YEAR 1910.

SUPERINTENDENT REGISTRARS' DISTRICTS OR POOR LAW UNIONS, ARRANGED ALPHABETICALLY.—*continued.*

| Number or Numbers of Union in preceding Abstract | Superintendent Registrars' Districts or Poor Law Unions. | Area in Statute Acres. | Population, 1901. | Total. Marriages. | Total. Births | Total. Deaths | Births. Including Illegitimate Births. Males. | Births. Including Illegitimate Births. Females. | Births. Illegitimate Births. Males. | Births. Illegitimate Births. Females. | Deaths. Males | Deaths. Females. | Excess of Births over Deaths. |
|---|---|---|---|---|---|---|---|---|---|---|---|---|---|
| 31 | Longford, | 110,073 | 22,312 | 81 | 439 | 362 | 208 | 231 | 3 | 2 | 188 | 174 | 77 |
| 187 | Loughrea, | 198,027 | 20,126 | 84 | 439 | 310 | 235 | 204 | 3 | 5 | 151 | 159 | 126 |
| 129, 133, 158 | Lurgan, .. | 79,943 | 53,718 | 307 | 1,331 | 636 | 701 | 630 | 21 | 28 | 460 | 476 | 395 |
| 81 | Macroom, | 179,108 | 22,908 | 106 | 456 | 287 | 218 | 236 | 1 | 3 | 131 | 156 | 169 |
| 109 | Magherafelt, .. | 156,719 | 38,992 | 174 | 777 | 712 | 403 | 374 | 17 | 18 | 354 | 358 | 65 |
| 82 | Mallow, . | 149,565 | 20,726 | 78 | 502 | 316 | 257 | 245 | 11 | 7 | 149 | 170 | 183 |
| 195 | Manorhamilton, | 144,857 | 22,334 | 90 | 416 | 327 | 198 | 218 | 1 | 2 | 170 | 157 | 89 |
| 83 | Middleton, | 109,266 | 21,243 | 58 | 395 | 303 | 205 | 190 | 6 | 9 | 148 | 155 | 92 |
| 150 | Milford, .. | 111,334 | 20,256 | 75 | 389 | 290 | 165 | 164 | 4 | 4 | 159 | 131 | 90 |
| 84 | Millstreet, | 74,905 | 10,515 | 29 | 232 | 144 | 131 | 101 | 2 | 2 | 82 | 62 | 88 |
| 85, 99 | Mitchelstown, | 86,957 | 14,157 | 53 | 315 | 164 | 172 | 143 | 1 | 4 | 102 | 82 | 151 |
| 196 | Mohill, | 62,856 | 19,854 | 83 | 344 | 292 | 180 | 164 | 2 | – | 152 | 140 | 52 |
| 174 | Monaghan, .. | 125,132 | 28,801 | 127 | 525 | 524 | 276 | 249 | 6 | 4 | 253 | 271 | 1 |
| 188 | Mount Bellew, | 102,404 | 15,019 | 57 | 302 | 205 | 170 | 132 | 2 | – | 103 | 102 | 67 |
| 26, 46 | Mountmellick, | 200,629 | 28,577 | 117 | 525 | 400 | 273 | 252 | 5 | 4 | 247 | 243 | 35 |
| 52 | Mullingar, . | 208,601 | 27,047 | 125 | 525 | 484 | 288 | 237 | 7 | 5 | 242 | 242 | 41 |
| 15, 59 | Naas, .. | 218,188 | 34,042 | 166 | 877 | 576 | 435 | 442 | 11 | 3 | 325 | 254 | 298 |
| 40 | Navan, . | 94,474 | 14,550 | 77 | 275 | 253 | 146 | 129 | 2 | 1 | 142 | 111 | 22 |
| 105 | Nenagh, . | 183,088 | 24,932 | 86 | 444 | 339 | 234 | 210 | 16 | 4 | 175 | 161 | 108 |
| 100 | Newcastle, . | 143,862 | 23,891 | 119 | 618 | 375 | 310 | 308 | 9 | 9 | 198 | 177 | 243 |
| 3, 20, 56 | New Ross, . | 177,189 | 30,795 | 126 | 568 | 466 | 322 | 276 | 10 | 13 | 240 | 226 | 132 |
| 134, 159 | Newry, .. | 137,971 | 52,032 | 247 | 1,054 | 939 | 552 | 502 | 16 | 13 | 422 | 517 | 115 |
| 160 | Newtownards, | 93,885 | 41,920 | 211 | 1,086 | 712 | 539 | 550 | 29 | 31 | 303 | 409 | 377 |
| 41, 142 | Oldcastle, .. | 86,043 | 15,015 | 54 | 270 | 224 | 145 | 125 | 3 | 1 | 126 | 98 | 46 |
| 180 | Omagh, .. | 229,813 | 38,553 | 164 | 758 | 769 | 366 | 362 | 19 | 14 | 379 | 393 | —11 |
| 189 | Oughterard, .. | 173,506 | 17,732 | 40 | 419 | 240 | 204 | 215 | 2 | 2 | 114 | 126 | 179 |
| 190 | Portumna, .. | 77,264 | 9,054 | 38 | 210 | 129 | 106 | 101 | – | 1 | 70 | 59 | 81 |
| 8, 60 | Rathdown, .. | 61,498 | 57,742 | 353 | 1,092 | 867 | 547 | 545 | 17 | 13 | 433 | 434 | 225 |
| 61 | Rathdrum, .. | 227,488 | 26,689 | 105 | 613 | 440 | 314 | 299 | 8 | 10 | 215 | 225 | 173 |
| 101 | Rathkeale, .. | 101,887 | 14,991 | 51 | 286 | 243 | 141 | 145 | 7 | 6 | 119 | 127 | 43 |
| 210 | Roscommon, .. | 114,945 | 15,164 | 53 | 278 | 218 | 141 | 137 | – | 3 | 124 | 94 | 60 |
| 27, 47, 106 | Roscrea, .. | 149,680 | 17,730 | 84 | 315 | 240 | 168 | 147 | 1 | – | 136 | 104 | 75 |
| 70 | Scariff, .. | 173,061 | 20,279 | 58 | 341 | 234 | 181 | 160 | 2 | 1 | 133 | 101 | 107 |
| 92 | Shillelagh, .. | 83,074 | 8,946 | 36 | 161 | 123 | 81 | 80 | 4 | 2 | 77 | 46 | 38 |
| 86 | Skibbereen, .. | 115,025 | 25,195 | 84 | 527 | 381 | 233 | 294 | 1 | 2 | 192 | 189 | 146 |
| 87 | Skull, . | 57,169 | 10,243 | 32 | 146 | 114 | 70 | 76 | – | 2 | 60 | 54 | 32 |
| 214 | Sligo, .. | 148,808 | 38,088 | 145 | 801 | 616 | 406 | 395 | 4 | 6 | 306 | 310 | 185 |
| 151, 181 | Strabane, .. | 190,095 | 35,859 | 184 | 805 | 615 | 425 | 380 | 18 | 14 | 311 | 304 | 190 |
| 152 | Stranorlar, .. | 121,151 | 13,707 | 48 | 302 | 226 | 151 | 151 | 5 | 2 | 118 | 108 | 76 |
| 211 | Strokestown, | 90,339 | 15,560 | 52 | 251 | 259 | 115 | 136 | – | 1 | 132 | 127 | —8 |
| 203 | Swineford, .. | 151,560 | 44,162 | 178 | 1,139 | 610 | 569 | 570 | – | 1 | 302 | 317 | 520 |
| 21 | Thomastown, | 107,577 | 13,238 | 62 | 270 | 196 | 130 | 140 | 5 | 3 | 101 | 65 | 74 |
| 107 | Thurles, .. | 142,543 | 24,283 | 128 | 478 | 302 | 228 | 250 | 6 | 7 | 140 | 162 | 176 |
| 102, 113 | Tipperary, .. | 179,987 | 31,932 | 174 | 705 | 456 | 366 | 339 | 15 | 10 | 215 | 241 | 249 |
| 215 | Tobercurry, .. | 125,809 | 19,204 | 53 | 405 | 321 | 209 | 196 | – | 1 | 160 | 161 | 84 |
| 64 | Tralee, .. | 221,813 | 41,885 | 177 | 1,062 | 575 | 535 | 527 | 8 | 11 | 293 | 282 | 487 |
| 42 | Trim, | 119,520 | 13,973 | 46 | 267 | 252 | 148 | 119 | 2 | 1 | 123 | 129 | 15 |
| 191 | Tuam, .. | 191,264 | 30,924 | 86 | 657 | 479 | 341 | 316 | 4 | 2 | 262 | 217 | 178 |
| 28, 53 | Tullamore, .. | 155,395 | 25,388 | 95 | 449 | 378 | 244 | 205 | 10 | 9 | 222 | 156 | 71 |
| 22, 114 | Urlingford, | 77,643 | 8,657 | 36 | 187 | 152 | 87 | 100 | 5 | 4 | 73 | 79 | 35 |
| 23, 120 | Waterford, .. | 125,717 | 48,091 | 260 | 1,168 | 959 | 643 | 525 | 37 | 26 | 454 | 496 | 218 |
| 204 | Westport, .. | 347,619 | 34,672 | 119 | 795 | 408 | 411 | 384 | 3 | 1 | 208 | 200 | 387 |
| 57 | Wexford, .. | 126,301 | 32,639 | 154 | 761 | 560 | 392 | 369 | 18 | 17 | 282 | 308 | 201 |
| 88, 121 | Youghal, .. | 70,624 | 14,881 | 73 | 271 | 293 | 132 | 139 | 6 | 3 | 145 | 148 | —22 |



Printed image digitised by the University of Southampton Library Digitisation Unit

BIRTHS AND DEATHS Registered in the Year 1910—REGISTRARS' DISTRICTS arranged by COUNTIES and SUPERINTENDENT REGISTRARS' DISTRICTS.

| REGISTRARS' DISTRICTS | Area in Statute Acres. | Population in 1901. | TOTAL. BIRTHS | TOTAL. DEATHS. | BIRTHS. Including Illegitimate Births. Males | BIRTHS. Including Illegitimate Births. Females | BIRTHS. Illegitimate Births. Males. | BIRTHS. Illegitimate Births. Females. | DEATHS. Males. | DEATHS. Females. | Excess of Births over Deaths. |
|---|---|---|---|---|---|---|---|---|---|---|---|
| **I.—PROVINCE OF LEINSTER.** | | | | | | | | | | | |
| **Carlow Co.** | | | | | | | | | | | |
| 1. BALTINGLASS, S. R. DISTRICT, part of | | | | | | | | | | | |
| No. 1 Rathvilly, .. .. .. | 33,393 | 4,486 | 85 | 61 | 41 | 44 | – | 1 | 33 | 28 | 24 |
| 2. CARLOW, part of | | | | | | | | | | | |
| 1 Bagenalstown, .. .. | 16,855 | 3,538 | 76 | 51 | 38 | 38 | 1 | – | 31 | 20 | 25 |
| 2 Borris, .. .. .. | 26,376 | 3,607 | 63 | 47 | 32 | 31 | – | – | 21 | 26 | 16 |
| 3 Carlow, No. 1, *W.* .. .. | 19,867 | 8,821 | 222 | 214 | 110 | 112 | 5 | 7 | 111 | 103 | 8 |
| 4 Clonegall, .. .. .. | 14,787 | 1,782 | 34 | 34 | 15 | 19 | – | – | 12 | 22 | – |
| 5 Fennagh and Myshall, .. | 31,716 | 3,687 | 65 | 53 | 39 | 26 | – | – | 19 | 34 | 12 |
| 6 Leighlinbridge, .. .. | 20,100 | 3,088 | 62 | 48 | 28 | 34 | – | 1 | 25 | 23 | 14 |
| 7 Tullow, .. .. .. | 33,236 | 5,208 | 102 | 59 | 58 | 44 | – | – | 25 | 34 | 43 |
| 3. NEW ROSS, part of. | | | | | | | | | | | |
| 1 St Mullin's, .. .. | 25,094 | 3,536 | 61 | 45 | 35 | 26 | – | 1 | 20 | 25 | 16 |
| **Dublin Co.** | | | | | | | | | | | |
| 4 BALROTHERY. | | | | | | | | | | | |
| 1 Balbriggan, .. .. | 18,253 | 4 298 | 105 | 36 | 55 | 50 | – | 1 | 20 | 16 | 69 |
| 2 Holmpatrick, *W.* .. .. | 7,127 | 2,896 | 73 | 70 | 40 | 33 | – | 2 | 43 | 27 | 3 |
| 3 Kilsallaghan, .. .. | 25,026 | 2,093 | 46 | 37 | 20 | 26 | – | – | 18 | 19 | 9 |
| 4 Lusk, .. .. .. | 12,059 | 3,115 | 65 | 41 | 37 | 28 | – | – | 24 | 17 | 24 |
| 5 Malahide, .. .. .. | 6,913 | 2,437 | 36 | 27 | 21 | 15 | – | – | 13 | 14 | 9 |
| 6 Swords, .. .. .. | 14,694 | 3,307 | 61 | 133 | 33 | 28 | – | 1 | 87 | 46 | —72 |
| 5 CELBRIDGE, part of. | | | | | | | | | | | |
| 1 Lucan, .. .. .. | 9,023 | 2,971 | 65 | 31 | 32 | 33 | – | – | 15 | 16 | 34 |
| 2 Rathcoole, . .. .. | 17,214 | 2,162 | 38 | 26 | 13 | 25 | – | – | 18 | 8 | 12 |
| 6 DUBLIN, NORTH, part of. | | | | | | | | | | | |
| 1 Blanchardstown and Castleknock, | 13,180 | 7,212 | 74 | 53 | 44 | 30 | – | 3 | 28 | 25 | 21 |
| 2 Clontarf and Howth, No. 1, part of. | 1,772 | 719 | 17 | 5 | 13 | 4 | – | – | 2 | 3 | 12 |
| 3 Clontarf and Howth, No. 2, .. | 4,578 | 3,711 | 72 | 40 | 37 | 35 | 1 | – | 13 | 27 | 32 |
| 4 Coolock and Drumcondra, pt. of, | 4,742 | 2,280 | 39 | 20 | 22 | 17 | 1 | 1 | 15 | 5 | 19 |
| 5 Finglas and Glasnevin, part of, | 12,003 | 3,035 | 56 | 56 | 34 | 22 | – | – | 34 | 22 | – |
| 7. DUBLIN, SOUTH, part of. | | | | | | | | | | | |
| 1 Clondalkin, .. .. | 8 604 | 3,491 | 64 | 50 | 34 | 30 | – | – | 24 | 26 | 14 |
| 2 Crumlin, .. .. .. | 2,666 | 3,854 | 131 | 70 | 73 | 58 | – | – | 30 | 40 | 61 |
| 3 Donnybrook, .. .. | 1,954 | 26,186 | 543 | 452 | 289 | 254 | 2 | 1 | 233 | 219 | 91 |
| 4 Rathfarnham, .. .. | 8,948 | 3,165 | 55 | 50 | 25 | 30 | – | – | 27 | 23 | 5 |
| 5 Rathmines, .. .. | 1,714 | 32 602 | 607 | 702 | 304 | 303 | 2 | 2 | 288 | 414 | —95 |
| 6 Tallaght, .. .. .. | 21,408 | 2,773 | 69 | 32 | 36 | 33 | 2 | 1 | 10 | 22 | 37 |

NOTE—The Registrars' Districts are subdivisions of the Unions or Superintendent Registrars' Districts, and are identical with the Dispensary Districts of the same names, except in a few instances. See note (*), pp. 4-5.

The letter *W.* denotes that the Registrar's District contains within its limits the Workhouse belonging to the Union or Superintendent Registrar's District.

Wherever the minus sign (—) is prefixed to the numbers given in the column headed "Excess of Births over Deaths," it denotes that the births, instead of exceeding the deaths, were, in fact, *less than the Deaths* to the extent stated.

Printed image digitised by the University of Southampton Library Digitisation Unit

BIRTHS AND DEATHS Registered in the Year 1910—REGISTRARS' DISTRICTS arranged by COUNTIES and SUPERINTENDENT REGISTRARS' DISTRICTS—*continued.*

| REGISTRARS' DISTRICTS | AREA in Statute Acres | Population in 1901 | TOTAL BIRTHS | TOTAL DEATHS | BIRTHS, Including Illegitimate Births. Males. | BIRTHS, Including Illegitimate Births. Females. | BIRTHS, Illegitimate Births. Males. | BIRTHS, Illegitimate Births. Females. | DEATHS. Males. | DEATHS. Females. | Excess of Births over Deaths |
|---|---|---|---|---|---|---|---|---|---|---|---|
| **I.—PROVINCE OF LEINSTER.**—*con.* | | | | | | | | | | | |
| 8. RATHDOWN, part of. | | | | | | | | | | | |
| No 1 Blackrock and Stillorgan, No. 1, | 959 | 8,217 | 128 | 120 | 61 | 67 | – | – | 47 | 73 | 8 |
| 2 „ „ No. 2, | 3,092 | 4,311 | 80 | 51 | 39 | 41 | – | 1 | 29 | 22 | 29 |
| 3 Bray, No 2, .. | 4,614 | 1 761 | 38 | 22 | 24 | 14 | – | – | 16 | 6 | 16 |
| 4 Dundrum and Glencullen, No. 1, | 4,564 | 4,597 | 88 | 52 | 40 | 48 | – | – | 28 | 24 | 36 |
| 5 „ No. 2, | 7,256 | 1,675 | 48 | 20 | 20 | 28 | 1 | 1 | 13 | 7 | 28 |
| 6 Killiney, *W.*, . .. | 5,047 | 7,108 | 154 | 167 | 64 | 90 | 8 | 8 | 90 | 77 | —13 |
| 7 Kingstown, No 1, . .. | 575 | 8,710 | 189 | 144 | 107 | 82 | 2 | – | 71 | 73 | 45 |
| 8 „ No 2, . | 888 | 8,882 | 123 | 123 | 64 | 59 | 2 | – | 53 | 70 | – |
| **Dublin Co. Borough.** | | | | | | | | | | | |
| 9. DUBLIN, NORTH, part of | | | | | | | | | | | |
| 1 Clontarf and Howth, No. 1, part of, | 968 | 4,650 | 98 | 58 | 48 | 50 | – | – | 21 | 37 | 40 |
| 2 Coolock and Drumcondra, part of, | 1,192 | 9,825 | 225 | 159 | 120 | 105 | 1 | – | 76 | 83 | 66 |
| 3 Finglas and Glasnevin, part of, | 853 | 6,273 | 162 | 94 | 88 | 74 | - | – | 50 | 44 | 68 |
| 4 North City, No. 1, East, .. | 674 | 28,201 | 687 | 393 | 348 | 339 | 5 | 2 | 192 | 201 | 294 |
| 5 „ „ West .. | 322 | 38,667 | 812 | 738 | 429 | 383 | 0 | 5 | 385 | 353 | 74 |
| 6 „ No 2, .. | 232 | 29,970 | 2,701 | 504 | 1,369 | 1,332 | 52 | 51 | 264 | 240 | 2,197 |
| 7 „ No 3, *W.*, .. | 574 | 31,049 | 807 | 1,443 | 387 | 420 | 22 | 34 | 698 | 745 | —630 |
| 10. DUBLIN, SOUTH, part of. | | | | | | | | | | | |
| 1 New Kilmainham, .. .. | 907 | 8,783 | 189 | 87 | 106 | 83 | – | – | 44 | 43 | 102 |
| 2 South City, No. 1, *W.*, .. | 926 | 37,877 | 1,944 | 1,670 | 540 | 504 | 39 | 53 | 869 | 801 | —626 |
| 3 „ No 2, .. .. | 160 | 18,315 | 358 | 215 | 197 | 161 | – | – | 99 | 116 | 143 |
| 4 „ No 3, .. .. | 397 | 41,786 | 1,519 | 929 | 778 | 743 | 24 | 23 | 487 | 442 | 590 |
| 5 „ No. 4, .. .. | 706 | 35,242 | 1,324 | 657 | 692 | 632 | 24 | 21 | 332 | 325 | 607 |
| **Kildare Co.** | | | | | | | | | | | |
| 11. ATHY, part of | | | | | | | | | | | |
| 1 Athy, *W.*, .. .. | 30,509 | 6,166 | 184 | 99 | 87 | 97 | 4 | 4 | 52 | 47 | 85 |
| 2 Castledermot, .. .. | 24,607 | 2,559 | 83 | 40 | 34 | 49 | – | 1 | 21 | 19 | 43 |
| 3 Fontstown, .. | 26,293 | 2,348 | 44 | 34 | 30 | 14 | – | – | 20 | 14 | 10 |
| 4 Monasterevin, . .. | 31,702 | 4,819 | 92 | 58 | 44 | 48 | 1 | – | 32 | 26 | 34 |
| 12. BALTINGLASS, part of | | | | | | | | | | | |
| 1 Baltinglass, No 2, .. . | 17,153 | 2,030 | 41 | 36 | 22 | 19 | – | 1 | 11 | 25 | 5 |
| 13 CELBRIDGE, part of. | | | | | | | | | | | |
| 1 Celbridge, *W.*, .. .. | 16,793 | 3,008 | 63 | 88 | 34 | 29 | 7 | 3 | 43 | 45 | —25 |
| 2 Kilcock, .. .. | 25,755 | 3,076 | 53 | 35 | 24 | 29 | – | – | 14 | 21 | 18 |
| 3 Maynooth, .. .. .. | 11,149 | 3,008 | 57 | 23 | 29 | 28 | – | – | 11 | 12 | 34 |
| 14. EDENDERRY, part of | | | | | | | | | | | |
| 1 Carbury, .. .. .. | 34,027 | 2,110 | 54 | 25 | 27 | 27 | – | 1 | 12 | 13 | 29 |
| 2 Johnstown, .. .. | 19,272 | 1,457 | 34 | 21 | 21 | 13 | 1 | – | 12 | 9 | 13 |
| 3 Rathangan, No. 1, .. .. | 16,136 | 1,676 | 46 | 22 | 18 | 28 | – | - | 10 | 12 | 24 |

Printed image digitised by the University of Southampton Library Digitisation Unit

BIRTHS AND DEATHS Registered in the Year 1910—REGISTRARS' DISTRICTS arranged by COUNTIES and SUPERINTENDENT REGISTRARS' DISTRICTS—*continued.*

| REGISTRARS' DISTRICTS. | AREA in Statute Acres | Population in 1901. | TOTAL. BIRTHS. | TOTAL. DEATHS. | BIRTHS. Including Illegitimate Births. Males. | BIRTHS. Including Illegitimate Births. Females. | BIRTHS. Illegitimate Births. Males. | BIRTHS. Illegitimate Births. Females. | DEATHS. Males. | DEATHS. Females. | Excess of Births over Deaths. |
|---|---|---|---|---|---|---|---|---|---|---|---|
| **I.—PROVINCE OF LEINSTER**—*con* | | | | | | | | | | | |
| No. 15. NAAS, part of. | | | | | | | | | | | |
| 1 Ballymore Eustace, .. .. | 9,245 | 1,298 | 22 | 21 | 11 | 11 | – | – | 8 | 13 | 1 |
| 2 Clane and Timahoe, North, .. | 28,672 | 2,765 | 52 | 41 | 28 | 24 | 2 | – | 22 | 19 | 11 |
| 3 Kilcullen, .. .. .. | 27,591 | 4,200 | 71 | 75 | 35 | 36 | 1 | – | 34 | 41 | —4 |
| 4 Kildare, .. .. .. | 10,394 | 3,663 | 153 | 76 | 68 | 85 | 2 | – | 52 | 24 | 77 |
| 5 Naas and Carragh, *W.*, .. | 24,459 | 5,632 | 158 | 179 | 81 | 77 | 5 | 3 | 101 | 78 | —21 |
| 6 Newbridge, .. .. | 16,212 | 9,082 | 281 | 76 | 139 | 142 | – | – | 45 | 31 | 205 |
| 7 Rathmore, .. .. .. | 19,059 | 1,559 | 24 | 16 | 11 | 13 | – | | 9 | 7 | 8 |
| 8 Robertstown and Kilmeage, .. | 20,469 | 2,810 | 61 | 45 | 36 | 25 | 1 | . | 25 | 20 | 16 |
| **Kilkenny Co.** | | | | | | | | | | | |
| 16. CALLAN, part of. | | | | | | | | | | | |
| 1 Callan, *W*, .. .. | 31,839 | 4,618 | 121 | 124 | 59 | 62 | 1 | 1 | 62 | 62 | —3 |
| 2 Kilmaganny, .. .. | 30,309 | 3,545 | 75 | 52 | 33 | 42 | – | 2 | 29 | 23 | 23 |
| 17. CARRICK-ON-SUIR, part of. | | | | | | | | | | | |
| 1 Pilltown, .. . .. | 32,120 | 4,466 | 84 | 69 | 40 | 44 | – | 2 | 29 | 40 | 15 |
| 18. CASTLECOMER. | | | | | | | | | | | |
| 1 Ballyragget, .. .. | 18,555 | 2 530 | 44 | 46 | 24 | 20 | – | – | 24 | 22 | —2 |
| 2 Castlecomer, *W*, .. | 39,265 | 7,584 | 165 | 146 | 85 | 80 | 2 | 1 | 76 | 70 | 19 |
| 19. KILKENNY. | | | | | | | | | | | |
| 1 Freshford, .. | 18,382 | 2,272 | 46 | 30 | 22 | 24 | 1 | – | 19 | 11 | 16 |
| 2 Gowran, .. .. .. | 22,388 | 3,121 | 65 | 52 | 36 | 29 | – | – | 29 | 23 | 13 |
| 3 Kilkenny, No 1, *W.* .. | 14,433 | 7,129 | 191 | 201 | 103 | 88 | 9 | 2 | 120 | 81 | —10 |
| 4 „ No, 2, .. .. | 13,982 | 7,188 | 181 | 88 | 86 | 95 | – | 1 | 41 | 47 | 93 |
| 5 Tiscoffin, .. .. .. | 22,762 | 2,347 | 39 | 28 | 23 | 16 | – | 1 | 16 | 12 | 11 |
| 6 Tullaroan, .. .. | 18,997 | 1,651 | 17 | 33 | 8 | 9 | – | – | 15 | 18 | —16 |
| 20. NEW ROSS, part of | | | | | | | | | | | |
| 1 Dysartmoon, .. .. | 28,355 | 3,716 | 64 | 39 | 28 | 36 | – | – | 25 | 14 | 25 |
| 21. THOMASTOWN. | | | | | | | | | | | |
| 1 Graigue, .. .. .. | 28,184 | 3,861 | 99 | 52 | 49 | 50 | – | – | 27 | 25 | 47 |
| 2 Inistioge, .. . . | 25,186 | 2,683 | 38 | 26 | 20 | 18 | 1 | – | 13 | 13 | 12 |
| 3 Knocktopher, .. .. | 28,357 | 3,178 | 62 | 40 | 25 | 37 | – | – | 22 | 18 | 22 |
| 4 Thomastown, *W*, .. .. | 25,850 | 3,516 | 71 | 78 | 36 | 35 | 4 | 3 | 39 | 39 | —7 |
| 22. URLINGFORD, part of. | | | | | | | | | | | |
| 1 Ballean, .. .. .. | 22,486 | 1,958 | 37 | 30 | 19 | 18 | 1 | – | 16 | 14 | 7 |
| 2 Urlingford, *W.* .. .. | 30,513 | 3,933 | 89 | 80 | 44 | 45 | 4 | 3 | 38 | 42 | 9 |
| 23. WATERFORD, part of. | | | | | | | | | | | |
| 1 Kilmakevoge, .. .. | 31,155 | 4,197 | 67 | 67 | 37 | 30 | – | – | 36 | 31 | – |
| 2 Ullid, .. .. .. | 26,131 | 5,756 | 111 | 89 | 65 | 46 | 4 | 1 | 47 | 42 | 22 |

Printed image digitised by the University of Southampton Library Digitisation Unit

BIRTHS AND DEATHS Registered in the Year 1910—REGISTRARS' DISTRICTS arranged by COUNTIES and SUPERINTENDENT REGISTRARS' DISTRICTS —*continued.*

| REGISTRARS' DISTRICTS | AREA in Statute Acres. | Population in 1901 | TOTAL | | BIRTHS. | | | | DEATHS | | Excess of Births over Deaths |
|---|---|---|---|---|---|---|---|---|---|---|---|
| | | | BIRTHS. | DEATHS. | Including Illegitimate Births. | | Illegitimate Births. | | | | |
| | | | | | Males. | Females. | Males. | Females. | Males. | Females | |
| **I.—PROVINCE OF LEINSTER.**—*con.* | | | | | | | | | | | |
| **King's Co.** | | | | | | | | | | | |
| No. 24. BIRR, part of | | | | | | | | | | | |
| 1 Banagher, | 40,136 | 5,067 | 87 | 66 | 40 | 47 | 1 | .. | 37 | 29 | 21 |
| 2 Birr, *W*, | 11,333 | 6,310 | 129 | 126 | 67 | 62 | 2 | 4 | 70 | 56 | 3 |
| 3 Farbane, | 62,637 | 6,056 | 125 | 84 | 66 | 59 | – | – | 33 | 51 | 41 |
| 4 Frankford, | 28,672 | 2,437 | 43 | 34 | 19 | 24 | – | – | 18 | 16 | 9 |
| 5 Killyon, | 17,102 | 1,449 | 19 | 13 | 9 | 10 | – | 1 | 6 | 7 | 6 |
| 6 Kinnitty, | 33,364 | 1,962 | 41 | 29 | 22 | 19 | – | 2 | 12 | 17 | 12 |
| 25 EDENDERRY, part of | | | | | | | | | | | |
| 1 Edenderry, *W*, | 39,318 | 4,072 | 86 | 86 | 54 | 32 | 3 | 4 | 45 | 41 | – |
| 2 Rathangan, No 2, | 12,052 | 863 | 8 | 10 | 3 | 5 | – | – | 4 | 6 | —2 |
| 3 Rhode, | 29,691 | 2,387 | 56 | 42 | 37 | 19 | – | 2 | 24 | 18 | 14 |
| 26. MOUNTMELLICK, part of | | | | | | | | | | | |
| 1 Clonygowan, No 2, | 24,548 | 2,797 | 50 | 32 | 34 | 16 | – | – | 16 | 16 | 18 |
| 27. ROSCREA, part of | | | | | | | | | | | |
| 1 Roscrea, No. 2, | 18,212 | 1,694 | 24 | 19 | 12 | 12 | 1 | – | 9 | 10 | 5 |
| 2 Shinrone, | 37,353 | 4,116 | 67 | 46 | 39 | 28 | – | – | 26 | 20 | 21 |
| 28. TULLAMORE, part of | | | | | | | | | | | |
| 1 Clara, | 29,628 | 5,419 | 109 | 65 | 67 | 42 | – | – | 37 | 28 | 44 |
| 2 Killoughy, | 42,900 | 4,364 | 69 | 65 | 27 | 42 | 1 | – | 37 | 28 | 4 |
| 3 Philipstown | 33,632 | 3,405 | 48 | 38 | 25 | 23 | – | 1 | 24 | 14 | 10 |
| 4 Tullamore, *W.*, | 32,685 | 7,789 | 177 | 178 | 102 | 75 | 8 | 5 | 107 | 71 | —1 |
| **Longford Co.** | | | | | | | | | | | |
| 29 BALLYMAHON, part of | | | | | | | | | | | |
| 1 Abbeyshrule, | 30,739 | 3,886 | 68 | 48 | 39 | 29 | 1 | – | 27 | 21 | 20 |
| 2 Ballymahon, *W*, | 38,994 | 5,592 | 98 | 117 | 53 | 45 | – | 1 | 53 | 64 | —19 |
| 30 GRANARD, part of | | | | | | | | | | | |
| 1 Ballinalee, | 22,146 | 3,871 | 78 | 78 | 41 | 37 | 1 | – | 42 | 36 | – |
| 2 Granard, *W*, | 26,853 | 5,246 | 110 | 116 | 53 | 57 | – | 3 | 62 | 54 | —6 |
| 3 Scrabby, No. 2, | 14,496 | 3,415 | 69 | 48 | 33 | 36 | 1 | – | 24 | 24 | 21 |
| 4 Street, No. 2, | 14,469 | 2,350 | 35 | 29 | 16 | 19 | – | – | 15 | 14 | 6 |
| 31. LONGFORD | | | | | | | | | | | |
| 1 Drumlish, | 35,842 | 8,664 | 170 | 140 | 79 | 91 | – | – | 78 | 62 | 30 |
| 2 Killashee, | 39,928 | 4,269 | 74 | 51 | 41 | 33 | – | – | 31 | 20 | 23 |
| 3 Longford, *W.*, | 34,303 | 9,379 | 195 | 171 | 88 | 107 | 3 | 2 | 79 | 92 | 24 |
| **Louth Co.** | | | | | | | | | | | |
| 32 ARDEE, part of | | | | | | | | | | | |
| 1 Ardee, *W*, | 27,938 | 5,082 | 107 | 138 | 41 | 66 | 2 | 9 | 67 | 71 | —31 |
| 2 Castlebellingham, | 14,260 | 2,630 | 60 | 36 | 27 | 33 | 1 | – | 18 | 18 | 24 |
| 3 Collon, No. 1, | 6,940 | 948 | 15 | 13 | 6 | 9 | – | – | 6 | 7 | 2 |
| 4 Dunleer, | 16,771 | 2,918 | 48 | 36 | 25 | 23 | – | – | 21 | 15 | 12 |

Pnnted image digitised by the University of Southampton Library Digitisation Unit

BIRTHS AND DEATHS Registered in the Year 1910—REGISTRARS' DISTRICTS arranged by COUNTIES and SUPERINTENDENT REGISTRARS' DISTRICTS.—*continued.*

| REGISTRARS' DISTRICTS | Area in Statute Acres | Population in 1901 | TOTAL. BIRTHS | TOTAL. DEATHS | BIRTHS. Including Illegitimate Births. Males | BIRTHS. Including Illegitimate Births. Females. | BIRTHS. Illegitimate Births. Males. | BIRTHS. Illegitimate Births. Females | DEATHS. Males. | DEATHS. Females. | Excess of Births over Deaths. |
|---|---|---|---|---|---|---|---|---|---|---|---|
| **I.—PROVINCE OF LEINSTER**—*con.* | | | | | | | | | | | |
| 33. DROGHEDA, part of | | | | | | | | | | | |
| No 1 Drogheda, No 1, .. .. | 5,143 | 4,882 | 107 | 73 | 47 | 60 | 1 | - | 30 | 43 | 34 |
| 2 „ 2, .. .. | 4,953 | 5,524 | 116 | 74 | 68 | 48 | – | 1 | 29 | 45 | 42 |
| 3 „ 3, *W.*, .. | 12,539 | 5,362 | 125 | 154 | 64 | 61 | 2 | 1 | 78 | 76 | —29 |
| 4 Termonfeckin, . . | 19,223 | 3,745 | 50 | 60 | 28 | 22 | 1 | – | 25 | 35 | —10 |
| 34. DUNDALK. | | | | | | | | | | | |
| 1 Barronstown, .. | 18,105 | 3,656 | 56 | 54 | 33 | 23 | – | – | 27 | 27 | 2 |
| 2 Carlingford, . . | 19,925 | 5,892 | 107 | 83 | 53 | 54 | – | – | 35 | 48 | 24 |
| 3 Dromiskin, .. .. | 21,186 | 4,210 | 69 | 60 | 30 | 39 | – | – | 32 | 28 | 9 |
| 4 Dundalk, *W.*, .. .. | 17,269 | 17,688 | 466 | 320 | 233 | 233 | 6 | 3 | 158 | 162 | 146 |
| 5 Ravensdale, .. . | 17,929 | 3,283 | 56 | 53 | 25 | 31 | 1 | – | 25 | 28 | 3 |
| **Meath Co.** | | | | | | | | | | | |
| 35. ARDEE, part of. | | | | | | | | | | | |
| 1 Collon, No. 2, .. .. | 6,498 | 656 | 15 | 14 | 12 | 3 | – | – | 9 | 5 | 1 |
| 2 Drumcondra, . .. | 23,811 | 2,392 | 46 | 43 | 19 | 27 | – | 1 | 22 | 21 | 3 |
| 36. DROGHEDA, part of. | | | | | | | | | | | |
| 1 Duleek, .. .. .. | 20,704 | 2,333 | 47 | 39 | 27 | 20 | – | – | 17 | 22 | 8 |
| 2 St. Mary's, .. . | 15,000 | 2,070 | 27 | 18 | 12 | 15 | – | – | 12 | 6 | 9 |
| 3 Stamullen, .. .. .. | 21,444 | 2,280 | 33 | 26 | 15 | 18 | – | – | 14 | 12 | 7 |
| 37. DUNSHAUGHLIN. | | | | | | | | | | | |
| 1 Dunboyne, .. .. | 39,850 | 2,699 | 40 | 41 | 23 | 17 | 1 | – | 18 | 23 | —1 |
| 2 Kilbeen, .. .. .. | 29,984 | 2,463 | 38 | 45 | 17 | 21 | 1 | - | 20 | 25 | —7 |
| 3 Ratoath, *W.*, .. .. | 36,988 | 2,817 | 66 | 69 | 45 | 21 | 2 | 1 | 44 | 25 | —3 |
| 38. EDENDERRY, part of. | | | | | | | | | | | |
| 1 Ballyboggan, .. .. | 21,914 | 2,088 | 45 | 33 | 23 | 22 | – | – | 20 | 13 | 12 |
| 39. KELLS. | | | | | | | | | | | |
| 1 Kells, *W.*, .. .. .. | 27,067 | 4,914 | 112 | 113 | 63 | 49 | 2 | – | 60 | 53 | —1 |
| 2 Kilskeer, .. .. .. | 25,940 | 2,711 | 54 | 42 | 28 | 26 | – | – | 23 | 19 | 12 |
| 3 Moynalty, .. .. .. | 20,138 | 2,945 | 44 | 41 | 22 | 22 | – | – | 21 | 20 | 3 |
| 4 Nobber, .. .. . | 30,281 | 3,199 | 68 | 35 | 36 | 32 | – | – | 15 | 20 | 33 |
| 40. NAVAN. | | | | | | | | | | | |
| 1 Castletown, .. .. | 29,802 | 3,052 | 46 | 36 | 25 | 21 | – | – | 18 | 18 | 10 |
| 2 Navan, *W.*, .. .. | 37,102 | 8,739 | 175 | 172 | 92 | 83 | 2 | 1 | 100 | 72 | 3 |
| 3 Painestown, . . | 27,570 | 2,759 | 54 | 45 | 29 | 25 | – | – | 24 | 21 | 9 |
| 41. OLDCASTLE, part of. | | | | | | | | | | | |
| 1 Crossakeel, .. .. | 19,371 | 1,635 | 14 | 27 | 11 | 3 | – | – | 18 | 9 | —13 |
| 2 Oldcastle, *W.*, .. .. | 24,751 | 3,772 | 70 | 77 | 36 | 34 | 2 | 1 | 44 | 33 | —7 |

Printed image digitised by the University of Southampton Library Digitisation Unit

BIRTHS AND DEATHS Registered in the Year 1910—REGISTRARS' DISTRICTS arranged by COUNTIES and SUPERINTENDENT REGISTRARS' DISTRICTS —*continued*

| REGISTRARS' DISTRICTS. | AREA in Statute Acres | Population in 1901 | TOTAL | | BIRTHS | | | | DEATHS | | Excess of Births over Deaths |
|---|---|---|---|---|---|---|---|---|---|---|---|
| | | | BIRTHS | DEATHS | Including Illegitimate Births | | Illegitimate Births | | | | |
| | | | | | Males | Females | Males | Females | Males. | Females. | |
| **I.—PROVINCE OF LEINSTER.**—*con* | | | | | | | | | | | |
| No. 42 TRIM. | | | | | | | | | | | |
| 1 Athboy, .. .. .. | 37,048 | 4,538 | 77 | 66 | 49 | 28 | – | – | 34 | 32 | 11 |
| 2 Innfield, .. .. .. | 25,189 | 2,583 | 47 | 36 | 25 | 22 | 1 | – | 15 | 21 | 11 |
| 3 Summerhill, .. .. | 30,711 | 2,909 | 62 | 44 | 34 | 28 | – | – | 22 | 22 | 18 |
| 4 Trim, *W.*, .. .. .. | 26,572 | 3,943 | 81 | 106 | 40 | 41 | 1 | 1 | 52 | 54 | —25 |
| **Queen's Co.** | | | | | | | | | | | |
| 43 ABBEYLEIX. | | | | | | | | | | | |
| 1 Abbeyleix, *W.*, .. .. | 18,885 | 3,593 | 81 | 76 | 45 | 36 | 2 | 2 | 39 | 37 | 5 |
| 2 Ballinakill, .. .. | 25,601 | 2,668 | 43 | 35 | 22 | 21 | – | – | 20 | 15 | 8 |
| 3 Ballyroan, .. .. .. | 20,006 | 2,413 | 43 | 49 | 15 | 28 | – | – | 22 | 27 | —6 |
| 4 Castletown, .. .. | 18,645 | 2,290 | 29 | 31 | 17 | 12 | – | – | 22 | 9 | —2 |
| 5 Durrow, .. .. .. | 24,028 | 3,194 | 69 | 39 | 28 | 41 | 2 | 2 | 19 | 20 | 30 |
| 6 Rathdowney, .. .. | 19,877 | 2,892 | 45 | 30 | 26 | 19 | – | – | 23 | 7 | 15 |
| 44. ATHY, part of | | | | | | | | | | | |
| 1 Ballylynan, .. | 21,756 | 2,569 | 53 | 40 | 24 | 29 | – | – | 23 | 17 | 13 |
| 2 Stradbally, .. .. | 26,264 | 3,394 | 59 | 54 | 29 | 30 | – | – | 23 | 31 | 5 |
| 45 CARLOW, part of. | | | | | | | | | | | |
| 1 Ballickmoyler and Newtown, | 29,671 | 3,861 | 59 | 51 | 36 | 23 | – | – | 22 | 29 | 8 |
| 2 Carlow, No. 2, .. .. | 7,334 | 851 | 10 | 7 | 5 | 5 | – | – | 2 | 5 | 3 |
| 46. MOUNTMELLICK, part of | | | | | | | | | | | |
| 1 Clonaslee, .. .. .. | 36,336 | 3,000 | 48 | 53 | 21 | 27 | – | – | 27 | 26 | —5 |
| 2 Clonygowan, No. 1, .. | 2,850 | 1,802 | 41 | 29 | 23 | 18 | – | 2 | 12 | 17 | 12 |
| 3 Coolrain, .. .. | 28,965 | 1,467 | 27 | 23 | 20 | 7 | – | – | 13 | 10 | 4 |
| 4 Emo, .. .. .. | 30,725 | 3,797 | 64 | 59 | 27 | 37 | – | – | 30 | 29 | 5 |
| 5 Maryborough, .. .. | 23,758 | 6,106 | 120 | 108 | 59 | 61 | – | – | 53 | 55 | 12 |
| 6 Mountmellick, *W.*, .. .. | 27,461 | 5,228 | 103 | 119 | 48 | 55 | 5 | 2 | 59 | 60 | —16 |
| 7 Mountrath, .. .. | 25,986 | 4,380 | 72 | 67 | 41 | 31 | – | – | 37 | 30 | 5 |
| 47. ROSCREA, part of | | | | | | | | | | | |
| 1 Borris-in-Ossory, .. | 36,575 | 3,912 | 68 | 45 | 33 | 35 | – | – | 21 | 24 | 23 |
| **Westmeath Co.** | | | | | | | | | | | |
| 48 ATHLONE, part of. | | | | | | | | | | | |
| 1 Athlone, No. 1, *W.*, .. | 10,990 | 7,904 | 221 | 139 | 104 | 117 | 3 | 4 | 66 | 73 | 82 |
| 2 Glassan, .. .. .. | 24,675 | 3,660 | 60 | 35 | 32 | 28 | – | – | 17 | 18 | 25 |
| 3 Moate, .. .. .. | 32,649 | 4,999 | 94 | 52 | 38 | 56 | – | 1 | 24 | 28 | 42 |
| 49 BALLYMAHON, part of. | | | | | | | | | | | |
| 1 Ballymore, .. .. | 30,409 | 3,429 | 63 | 34 | 26 | 37 | – | – | 17 | 17 | 29 |
| 50. DELVIN. | | | | | | | | | | | |
| 1 Castlepollard, .. .. | 23,522 | 3,360 | 71 | 51 | 37 | 34 | – | 1 | 25 | 26 | 20 |
| 2 Clonmellon, .. .. | 23,133 | 2,574 | 32 | 34 | 19 | 13 | – | – | 16 | 18 | —2 |
| 3 Delvin, *W.*, .. .. | 27,673 | 2,543 | 30 | 30 | 11 | 19 | – | 1 | 16 | 14 | – |



Pnnted image digitised by the University of Southampton Library Digitisation Unit

BIRTHS AND DEATHS Registered in the Year 1910—REGISTRARS' DISTRICTS arranged by COUNTIES and SUPERINTENDENT REGISTRARS' DISTRICTS.—*continued.*

| REGISTRARS' DISTRICTS. | AREA in Statute Acres. | Population in 1901. | TOTAL. BIRTHS. | TOTAL. DEATHS. | BIRTHS. Including Illegitimate Births. Males. | BIRTHS. Including Illegitimate Births. Females. | BIRTHS. Illegitimate Births. Males. | BIRTHS. Illegitimate Births. Females. | DEATHS. Males. | DEATHS. Females. | Excess of Births over Deaths. |
|---|---|---|---|---|---|---|---|---|---|---|---|
| **I.—PROVINCE OF LEINSTER.**—*con* | | | | | | | | | | | |
| No. 51. GRANARD, part of. | | | | | | | | | | | |
| 1 Coole, .. .. .. | 11,517 | 1,152 | 18 | 19 | 6 | 12 | – | – | 6 | 13 | —1 |
| 2 Finnea, No. 1, .. | 9,888 | 1,031 | 19 | 15 | 10 | 9 | – | – | 8 | 7 | 4 |
| 3 Street, No 1, .. .. | 15,058 | 1,519 | 30 | 25 | 16 | 14 | – | – | 14 | 11 | 5 |
| 52. MULLINGAR. | | | | | | | | | | | |
| 1 Ballynacarrigy, .. .. | 34,562 | 3,608 | 62 | 43 | 33 | 29 | – | – | 18 | 25 | 19 |
| 2 Castletown Geoghegan, .. | 35,223 | 3,417 | 71 | 51 | 33 | 38 | 1 | 1 | 23 | 28 | 20 |
| 3 Killucan, .. .. .. | 25,977 | 3,302 | 64 | 36 | 38 | 26 | 1 | 1 | 11 | 25 | 28 |
| 4 Milltown, . . .. | 27,492 | 2,374 | 29 | 27 | 10 | 19 | – | 1 | 18 | 9 | 2 |
| 5 Mullingar, *W.*, .. .. | 31,791 | 8,504 | 196 | 242 | 113 | 83 | 3 | 2 | 134 | 108 | —46 |
| 6 Multyfarnham, .. .. | 22,374 | 2,363 | 37 | 26 | 20 | 17 | – | – | 8 | 18 | 11 |
| 7 Tyrrellspass, .. .. | 31,182 | 3,479 | 66 | 59 | 41 | 25 | 2 | – | 30 | 29 | 7 |
| 53. TULLAMORE, part of. | | | | | | | | | | | |
| 1 Kilbeggan, .. .. .. | 16,550 | 2,411 | 46 | 32 | 23 | 23 | 1 | – | 17 | 15 | 14 |
| **Wexford Co.** | | | | | | | | | | | |
| 54. ENNISCORTHY. | | | | | | | | | | | |
| 1 Clonroche, .. .. .. | 35,282 | 4,377 | 117 | 71 | 64 | 53 | 1 | 3 | 33 | 38 | 46 |
| 2 Enniscorthy, *W.*, .. | 35,783 | 10,781 | 287 | 258 | 144 | 143 | 12 | 11 | 125 | 133 | 29 |
| 3 Ferns, .. .. .. | 23,663 | 2,964 | 83 | 43 | 42 | 41 | – | 2 | 19 | 24 | 40 |
| 4 Killann, .. .. .. | 34,378 | 3,653 | 75 | 63 | 32 | 43 | – | 1 | 34 | 29 | 12 |
| 5 Newtownbarry, . | 27,663 | 4,047 | 79 | 74 | 45 | 34 | 4 | – | 46 | 28 | 5 |
| 6 Oulart, .. .. .. | 36,482 | 5,437 | 92 | 101 | 50 | 42 | 1 | – | 57 | 44 | —9 |
| 55. GOREY. | | | | | | | | | | | |
| 1 Camolin, .. .. .. | 33,371 | 3,455 | 63 | 54 | 34 | 29 | 1 | – | 25 | 29 | 9 |
| 2 Coolgreany, .. .. | 30,009 | 2,862 | 65 | 40 | 33 | 32 | 1 | 2 | 28 | 12 | 25 |
| 3 Gorey, *W.*, .. .. | 31,578 | 6,015 | 132 | 129 | 70 | 62 | 2 | 4 | 60 | 69 | 3 |
| 4 Killenagh and Wells, .. | 35,073 | 4,131 | 78 | 75 | 39 | 39 | 1 | 2 | 39 | 36 | 3 |
| 56. NEW ROSS, part of. | | | | | | | | | | | |
| 1 Carrickbyrne, .. .. | 36,092 | 4,457 | 97 | 72 | 53 | 44 | – | 2 | 37 | 35 | 25 |
| 2 Fethard, No. 1, .. .. | 18,226 | 3,384 | 61 | 49 | 31 | 30 | 1 | – | 23 | 26 | 12 |
| 3 „ 2, .. .. | 16,135 | 3,249 | 47 | 55 | 27 | 20 | 1 | 1 | 26 | 29 | —8 |
| 4 New Ross, *W.*, .. .. | 4,523 | 6,556 | 160 | 139 | 89 | 71 | 8 | 8 | 69 | 70 | 21 |
| 5 Old Ross, .. .. .. | 31,546 | 3,863 | 80 | 45 | 41 | 39 | – | – | 26 | 19 | 35 |
| 6 Templeludigan, .. .. | 17,218 | 2,034 | 28 | 22 | 18 | 10 | – | 1 | 14 | 8 | 6 |
| 57. WEXFORD. | | | | | | | | | | | |
| 1 Bannow, .. .. .. | 24,245 | 3,781 | 62 | 55 | 29 | 33 | – | – | 27 | 28 | 7 |
| 2 Bridgetown, .. .. | 28,262 | 5,062 | 100 | 91 | 50 | 50 | 3 | 3 | 50 | 41 | 9 |
| 3 Broadway, .. .. .. | 21,611 | 3,982 | 105 | 62 | 47 | 58 | 2 | 1 | 32 | 30 | 43 |
| 4 Crossabeg, .. .. | 16,172 | 2,817 | 48 | 44 | 25 | 23 | 3 | 2 | 20 | 24 | 4 |
| 5 Taghmon and Glynn, .. | 26,688 | 3,328 | 57 | 44 | 32 | 25 | – | – | 22 | 22 | 13 |
| 6 Wexford, *W.*, .. .. | 10,323 | 13,869 | 419 | 294 | 209 | 210 | 10 | 11 | 131 | 163 | 125 |

Printed image digitised by the University of Southampton Library Digitisation Unit

BIRTHS AND DEATHS Registered in the Year 1910—REGISTRARS' DISTRICTS arranged by COUNTIES and SUPERINTENDENT REGISTRARS' DISTRICTS —*continued.*

| REGISTRARS' DISTRICTS. | Area in Statute Acres. | Population in 1901. | TOTAL. | | BIRTHS. | | | | DEATHS. | | Excess of Births over Deaths. |
|---|---|---|---|---|---|---|---|---|---|---|---|
| | | | BIRTHS. | DEATHS. | Including Illegitimate Births | | Illegitimate Births. | | | | |
| | | | | | Males. | Females. | Males. | Females. | Males. | Females. | |
| **I.—PROVINCE OF LEINSTER.**—*con.* | | | | | | | | | | | |
| **Wicklow Co.** | | | | | | | | | | | |
| No. 56. BALTINGLASS, part of. | | | | | | | | | | | |
| 1 Baltinglass, No 1, *W.*, .. | 17,995 | 2,606 | 64 | 81 | 34 | 30 | 4 | – | 46 | 33 | —17 |
| 2 Dunlavin, .. .. .. | 43,634 | 3,815 | 54 | 73 | 27 | 27 | – | – | 40 | 33 | —19 |
| 3 Kiltegan, .. . .. | 41,977 | 3,054 | 42 | 34 | 23 | 19 | 1 | – | 16 | 18 | 8 |
| 59. NAAS, part of. | | | | | | | | | | | |
| 1 Blessington . .. | 51 067 | 3,033 | 55 | 50 | 26 | 29 | – | – | 29 | 21 | 5 |
| 60 RATHDOWN, part of. | | | | | | | | | | | |
| 1 Bray, No 1, . .. | 1,062 | 7,424 | 155 | 69 | 82 | 73 | 2 | 1 | 46 | 43 | 66 |
| 2 Delgany, . . | 11,016 | 3,231 | 60 | 46 | 34 | 26 | 1 | 1 | 22 | 24 | 14 |
| 3 Powerscourt, .. .. | 22,423 | 1,826 | 29 | 33 | 12 | 17 | 1 | 1 | 18 | 15 | —4 |
| 61. RATHDRUM. | | | | | | | | | | | |
| 1 Annamoe, .. . .. | 59,601 | 2,296 | 37 | 30 | 17 | 20 | – | – | 12 | 16 | 7 |
| 2 Arklow, .. .. .. | 17,342 | 6,379 | 160 | 104 | 91 | 69 | 1 | – | 51 | 53 | 56 |
| 3 Aughrim, .. .. .. | 24,368 | 1,678 | 40 | 24 | 24 | 16 | – | – | 14 | 10 | 16 |
| 4 Dunganstown, .. .. | 23,186 | 1,848 | 46 | 17 | 24 | 22 | – | – | 9 | 6 | 29 |
| 5 Newbridge, .. .. | 17,767 | 2,259 | 53 | 30 | 20 | 33 | 1 | 1 | 11 | 19 | 23 |
| 6 Newcastle, .. .. .. | 23,555 | 3,157 | 78 | 53 | 37 | 41 | – | 1 | 27 | 26 | 25 |
| 7 Rathdrum, *W.*, .. .. | 36,965 | 2,750 | 65 | 97 | 30 | 35 | 5 | 6 | 54 | 43 | —32 |
| 8 Wicklow, .. .. .. | 24,704 | 6,322 | 134 | 85 | 71 | 63 | 1 | 2 | 37 | 46 | 49 |
| 62. SHILLELAGH | | | | | | | | | | | |
| 1 Coolattin, *W.*, .. .. | 42,444 | 5,367 | 103 | 70 | 46 | 57 | 2 | 2 | 37 | 33 | 33 |
| 2 Tinahely, .. .. .. | 40,630 | 3,579 | 56 | 53 | 35 | 23 | 2 | – | 40 | 13 | 5 |
| **II.—PROVINCE OF MUNSTER.** | | | | | | | | | | | |
| **Clare Co.** | | | | | | | | | | | |
| 63. BALLYVAGHAN. | | | | | | | | | | | |
| 1 Ballyvaghan, *W.*, . .. | 71,658 | 3,920 | 83 | 55 | 46 | 42 | 1 | 2 | 26 | 29 | 33 |
| 64. CORROFIN. | | | | | | | | | | | |
| 1 Corrofin, *W.*, .. .. | 61,362 | 4,603 | 104 | 63 | 53 | 51 | 2 | 2 | 30 | 33 | 41 |
| 65. ENNIS. | | | | | | | | | | | |
| 1 Crusheen, .. .. .. | 24,635 | 2,678 | 44 | 23 | 21 | 23 | – | – | 10 | 13 | 21 |
| 2 Ennis, No. 1. *W.*, .. .. | 7,639 | 7,365 | 181 | 167 | 104 | 77 | 2 | 6 | 69 | 78 | 14 |
| 3 „ „ 2, .. .. | 17,629 | 2,493 | 34 | 24 | 19 | 15 | – | – | 16 | 8 | 10 |
| 4 Killaloe, .. .. .. | 33,221 | 3,672 | 71 | 36 | 32 | 39 | – | – | 17 | 19 | 35 |
| 5 Newmarket, .. .. | 20,426 | 3,564 | 69 | 44 | 46 | 23 | 2 | – | 25 | 19 | 25 |
| 66. ENNISTIMON | | | | | | | | | | | |
| 1 Ennistimon, *W.*, .. .. | 33,907 | 6,575 | 136 | 111 | 72 | 64 | 1 | 4 | 53 | 56 | 26 |
| 2 Milltown Malbay, .. .. | 35,303 | 6,607 | 147 | 62 | 66 | 81 | 1 | 1 | 46 | 36 | 65 |
| 3 Roadford, .. .. . | 30,409 | 4,687 | 75 | 43 | 41 | 34 | – | – | 20 | 23 | 32 |



Printed image digitised by the University of Southampton Library Digitisation Unit

BIRTHS AND DEATHS Registered in the Year 1910—REGISTRARS' DISTRICTS arranged by COUNTIES and SUPERINTENDENT REGISTRARS' DISTRICTS—*continued.*

| REGISTRARS' DISTRICTS | Area in Statute Acres. | Population in 1901 | TOTAL | | BIRTHS. | | | | DEATHS. | | Excess of Births over Deaths |
|---|---|---|---|---|---|---|---|---|---|---|---|
| | | | BIRTHS | DEATHS. | Including Illegitimate Births | | Illegitimate Births. | | | | |
| | | | | | Males | Females. | Males | Females. | Males. | Females. | |
| **II.—PROVINCE OF MUNSTER.**—*con.* | | | | | | | | | | | |
| No. 67. KILLADYSERT. | | | | | | | | | | | |
| 1 Bellynacally, *W.*, .. .. | 37,855 | 5,310 | 93 | 66 | 52 | 41 | 1 | – | 23 | 43 | 27 |
| 2 Labasheedo. .. | 26,049 | 3,855 | 66 | 54 | 34 | 32 | – | – | 24 | 30 | 12 |
| 68. KILRUSH | | | | | | | | | | | |
| 1 Cerngabolt, .. .. | 22,794 | 3,723 | 71 | 61 | 28 | 43 | – | – | 26 | 35 | 10 |
| 2 Craggaknock. .. | 37,476 | 7,473 | 115 | 64 | 53 | 62 | 1 | 1 | 37 | 27 | 51 |
| 3 Kilkee, .. .. | 24,622 | 5,675 | 119 | 72 | 56 | 63 | – | 1 | 38 | 34 | 47 |
| 4 Kilmihil, .. .. .. | 31,927 | 4,771 | 89 | 58 | 44 | 45 | – | 1 | 30 | 26 | 33 |
| 5 Kilrush, *W.*, .. .. | 20,878 | 7,092 | 117 | 133 | 61 | 56 | 1 | 4 | 70 | 63 | —16 |
| 69. LIMERICK, part of. | | | | | | | | | | | |
| 1 Bridgetown, .. .. | 41,177 | 4,440 | 86 | 44 | 44 | 42 | – | 1 | 22 | 22 | 42 |
| 2 Coolocasey, .. .. | 27,482 | 3,152 | 58 | 35 | 30 | 28 | – | – | 19 | 16 | 23 |
| 70 SCARRIFF. | | | | | | | | | | | |
| 1 Annacarriga, .. .. | 19,381 | 2,995 | 49 | 34 | 23 | 26 | – | – | 17 | 17 | 15 |
| 2 Feakle, .. .. .. | 34,848 | 3,764 | 58 | 35 | 32 | 28 | – | – | 18 | 17 | 23 |
| 3 Kilkishen, .. .. .. | 21,294 | 2,807 | 54 | 42 | 28 | 28 | – | – | 22 | 20 | 12 |
| 4 Mountshannon, *W.*, .. | 32,404 | 3,688 | 58 | 64 | 31 | 27 | 2 | 1 | 35 | 29 | —6 |
| 5 Quin, .. .. .. | 25,519 | 2,563 | 38 | 22 | 22 | 18 | – | – | 13 | 9 | 16 |
| 6 Tulla, .. .. .. | 39,815 | 4,484 | 84 | 37 | 47 | 37 | – | – | 28 | 9 | 47 |
| **Cork Co. and Co. Borough.** | | | | | | | | | | | |
| 71. BANDON. | | | | | | | | | | | |
| 1 Bandon, *W.* .. .. | 21,143 | 7,266 | 181 | 108 | 76 | 85 | 2 | – | 57 | 51 | 53 |
| 2 Inishannon .. .. | 17,108 | 2,492 | 45 | 26 | 28 | 17 | – | – | 13 | 13 | 19 |
| 3 Kilbrittain, .. .. | 16,094 | 2,136 | 34 | 32 | 11 | 23 | – | – | 16 | 16 | 2 |
| 4 Murragh, .. .. .. | 22,402 | 2,949 | 77 | 29 | 33 | 44 | – | – | 14 | 15 | 48 |
| 5 Templemartin. .. .. | 24,598 | 3,035 | 64 | 29 | 32 | 32 | – | 1 | 14 | 15 | 35 |
| 72. BANTRY. | | | | | | | | | | | |
| 1 Bantry, *W.*, .. .. | 24,399 | 5,818 | 108 | 115 | 54 | 54 | 2 | 1 | 51 | 64 | —7 |
| 2 Durrus and Kilcrohane, .. | 24,139 | 3,215 | 52 | 19 | 24 | 28 | – | – | 9 | 10 | 33 |
| 3 Glengarriff, .. | 27,639 | 2,494 | 71 | 28 | 32 | 39 | 1 | 1 | 11 | 17 | 43 |
| 4 Keelkill, .. .. .. | 30,677 | 1,930 | 44 | 29 | 27 | 17 | 1 | – | 18 | 13 | 15 |
| 73. CASTLETOWN. | | | | | | | | | | | |
| 1 Castletown, *W.*, .. .. | 39,623 | 6,069 | 146 | 70 | 83 | 63 | 1 | | 40 | 30 | 76 |
| 2 Kilcatherine, .. .. | 33,822 | 5,109 | 143 | 61 | 84 | 59 | – | – | 32 | 29 | 82 |
| 74. CLONAKILTY. | | | | | | | | | | | |
| 1 Clonakilty, *W.*, .. .. | 28,603 | 7,167 | 129 | 128 | 56 | 73 | 4 | 2 | 65 | 63 | 1 |
| 2 Rosscarbery, .. .. | 27,353 | 8,075 | 137 | 91 | 72 | 65 | 1 | 2 | 51 | 40 | 48 |
| 3 Timoleague, .. .. | 24,509 | 5,916 | 109 | 114 | 58 | 51 | 1 | – | 65 | 49 | —5 |

Printed image digitised by the University of Southampton Library Digitisation Unit

BIRTHS AND DEATHS Registered in the Year 1910—REGISTRARS' DISTRICTS arranged by COUNTIES and SUPERINTENDENT REGISTRARS' DISTRICTS—*continued*

| REGISTRARS' DISTRICTS | Area in Statute Acres | Population in 1901 | TOTAL. BIRTHS | TOTAL. DEATHS | BIRTHS. Including Illegitimate Births. Males. | BIRTHS. Including Illegitimate Births. Females. | BIRTHS. Illegitimate Births. Males. | BIRTHS. Illegitimate Births. Females. | DEATHS. Males. | DEATHS. Females. | Excess of Births over Deaths |
|---|---|---|---|---|---|---|---|---|---|---|---|
| **II.—PROVINCE OF MUNSTER.**—*con.* | | | | | | | | | | | |
| No. 75. CORK. | | | | | | | | | | | |
| 1 Ballincollig, .. .. | 17,718 | 3,678 | 54 | 39 | 30 | 24 | 1 | – | 25 | 14 | 15 |
| 2 Bellygorven, .. .. | 13,928 | 1,751 | 35 | 26 | 23 | 12 | – | 1 | 15 | 11 | 9 |
| 3 Blarney, .. .. | 22,448 | 3,559 | 61 | 31 | 32 | 29 | – | 1 | 17 | 14 | 30 |
| 4 Carrigaline, No 1, .. . | 6,090 | 1,933 | 41 | 29 | 21 | 20 | – | – | 13 | 16 | 12 |
| 5 „ No 2, .. .. | 2,763 | 3,385 | 48 | 39 | 24 | 24 | – | – | 18 | 21 | 9 |
| 6 Carrignavar, . | 22,605 | 2,191 | 41 | 24 | 21 | 20 | – | – | 8 | 18 | 17 |
| 7 Cork, Rural, No. 1, *W.*, .. | 2,336 | 8,803 | 226 | 608 | 112 | 114 | 35 | 26 | 316 | 292 | —382 |
| 8 „ No 2, .. | 8,708 | 8,906 | 166 | 187 | 84 | 82 | – | – | 98 | 89 | —21 |
| 9 Cork, Urban, No. 1, .. | | 12,867 | 267 | 240 | 138 | 129 | – | – | 123 | 117 | 27 |
| 10 „ No 2. .. | | 10,701 | 302 | 139 | 148 | 154 | 1 | – | 71 | 68 | 133 |
| 11 „ No. 3, .. | | 9,978 | 252 | 112 | 114 | 138 | 1 | 4 | 41 | 71 | 140 |
| 12 „ No 4, .. | 2 266 | 8,666 | 179 | 195 | 88 | 91 | – | – | 124 | 71 | —16 |
| 13 „ No. 5, .. | | 6,592 | 126 | 78 | 64 | 62 | – | 1 | 38 | 40 | 48 |
| 14 „ No. 6, .. | | 10,702 | 505 | 170 | 265 | 240 | – | 2 | 81 | 89 | 335 |
| 15 „ No. 7, .. | | 16,616 | 382 | 242 | 193 | 189 | 3 | 1 | 125 | 117 | 140 |
| 16 Douglas, .. .. .. | 10,082 | 2,825 | 48 | 33 | 24 | 24 | – | – | 15 | 18 | 15 |
| 17 Dripsey, .. .. . | 18,230 | 2,997 | 46 | 29 | 27 | 19 | 1 | – | 15 | 14 | 17 |
| 18 Queenstown, No. 1, .. | 7,013 | 3,181 | 75 | 50 | 41 | 34 | 1 | – | 25 | 25 | 25 |
| 19 „ No. 2, .. | | 8,549 | 202 | 137 | 94 | 108 | – | 1 | 84 | 73 | 85 |
| 20 Riverstown, .. .. | 19 728 | 3,079 | 73 | 34 | 42 | 31 | – | – | 14 | 20 | 39 |
| 21 Whitechurch, . .. | 15,317 | 3,136 | 47 | 35 | 19 | 28 | – | – | 13 | 22 | 12 |
| 76. DUNMANWAY. | | | | | | | | | | | |
| 1 Ballineen, .. .. .. | 28,192 | 4,429 | 102 | 65 | 53 | 49 | – | 1 | 33 | 32 | 37 |
| 2 Coolmountain, .. . | 46,842 | 4,238 | 105 | 60 | 53 | 52 | – | – | 27 | 33 | 45 |
| 3 Dunmanway, *W.*, .. | 28,883 | 4,654 | 100 | 73 | 50 | 50 | 1 | – | 33 | 40 | 27 |
| 77 FERMOY. | | | | | | | | | | | |
| 1 Ballyhooly, | 32,026 | 3,698 | 65 | 47 | 37 | 28 | 2 | – | 30 | 17 | 18 |
| 2 Ballynoe, .. .. .. | 33,150 | 3,180 | 55 | 44 | 28 | 27 | – | 1 | 19 | 25 | 11 |
| 3 Fermoy, *W.* .. .. | 19,029 | 8,691 | 235 | 124 | 128 | 107 | 9 | 2 | 65 | 59 | 111 |
| 4 Kilworth, .. .. .. | 31,652 | 4,259 | 87 | 54 | 40 | 47 | – | – | 27 | 27 | 33 |
| 5 Rathcormack, .. .. | 32,503 | 2,926 | 65 | 34 | 30 | 35 | – | – | 19 | 15 | 31 |
| 78. KANTURK. | | | | | | | | | | | |
| 1 Boherboy, .. .. .. | 35,152 | 5,212 | 129 | 66 | 73 | 50 | – | – | 35 | 31 | 63 |
| 2 Kanturk, *W.*, .. .. | 47,821 | 7,022 | 161 | 116 | 79 | 82 | 1 | 2 | 46 | 70 | 45 |
| 3 Milford, .. .. .. | 40,053 | 4,637 | 110 | 72 | 67 | 43 | – | 1 | 43 | 29 | 38 |
| 4 Newmarket, .. | 82,659 | 6 310 | 152 | 79 | 75 | 77 | – | 1 | 37 | 42 | 73 |
| 79. KILMALLOCK, part of. | | | | | | | | | | | |
| 1 Charleville, .. . | 19,384 | 4,121 | 106 | 53 | 48 | 58 | 1 | – | 31 | 22 | 53 |
| 80 KINSALE. | | | | | | | | | | | |
| 1 Ballyfeard, .. .. | 19,455 | 2,259 | 39 | 32 | 18 | 21 | 1 | – | 14 | 18 | 7 |
| 2 Bellymartle, .. .. | 19,112 | 1,821 | 24 | 23 | 10 | 14 | 1 | – | 10 | 13 | 1 |
| 3 Carrigaline, .. .. | 15 078 | 3,091 | 71 | 39 | 35 | 36 | – | – | 19 | 20 | 32 |
| 4 Courceys, .. .. .. | 13,495 | 2,287 | 35 | 35 | 18 | 17 | – | 1 | 18 | 17 | – |
| 5 Kinsale, *W.*, . .. | 12,511 | 7,215 | 128 | 139 | 67 | 59 | 2 | 2 | 69 | 70 | —13 |

Printed image digitised by the University of Southampton Library Digitisation Unit

BIRTHS AND DEATHS Registered in the Year 1910—REGISTRARS' DISTRICTS arranged by COUNTIES and SUPERINTENDENT REGISTRARS' DISTRICTS.—*continued.*

| REGISTRARS' DISTRICTS. | AREA in Statute Acres | Population in 1901 | TOTAL BIRTHS. | TOTAL DEATHS. | BIRTHS Including Illegitimate Births. Males. | BIRTHS Including Illegitimate Births. Females. | BIRTHS Illegitimate Births. Males. | BIRTHS Illegitimate Births. Females. | DEATHS. Males. | DEATHS. Females. | Excess of Births over Deaths |
|---|---|---|---|---|---|---|---|---|---|---|---|
| **II.—PROVINCE OF MUNSTER.**—*con.* | | | | | | | | | | | |
| No. 81. MACROOM. | | | | | | | | | | | |
| 1 Canneway, .. .. | 26,643 | 3,092 | 56 | 38 | 24 | 32 | – | – | 20 | 18 | 18 |
| 2 Clonmoyle, . .. | 35,354 | 4,695 | 98 | 59 | 48 | 50 | – | 1 | 25 | 34 | 39 |
| 3 Inchigeelagh, .. .. | 32,257 | 3,555 | 71 | 30 | 33 | 38 | – | – | 17 | 13 | 41 |
| 4 Macroom, *W.*, . .. | 39,416 | 6,850 | 137 | 119 | 71 | 86 | 1 | 2 | 49 | 70 | 18 |
| 5 Shevereagh, .. .. | 45,488 | 4,806 | 94 | 41 | 42 | 52 | – | – | 20 | 21 | 53 |
| 82 MALLOW. | | | | | | | | | | | |
| 1 Ballyclogh, .. .. | 16,904 | 1,507 | 49 | 28 | 24 | 25 | 1 | – | 15 | 13 | 21 |
| 2 Buttevant, .. .. | 28,981 | 4,063 | 111 | 60 | 48 | 63 | – | 1 | 30 | 30 | 51 |
| 3 Doneraile, .. .. .. | 29,783 | 3,130 | 76 | 38 | 34 | 42 | 1 | – | 14 | 24 | 38 |
| 4 Kilshannig, .. .. | 37,650 | 4,097 | 70 | 51 | 39 | 31 | 1 | – | 31 | 20 | 19 |
| 5 Mallow, *W.*, .. .. | 12,780 | 5,772 | 142 | 117 | 79 | 63 | 7 | 6 | 51 | 66 | 25 |
| 8 Rehan, .. . .. | 23,467 | 2,157 | 54 | 25 | 33 | 21 | 1 | – | 8 | 17 | 29 |
| 83 MIDDLETON. | | | | | | | | | | | |
| 1 Aghade, .. .. .. | 19,046 | 4,485 | 94 | 51 | 50 | 44 | – | 1 | 28 | 23 | 43 |
| 2 Castlemartyr, . .. | 20,583 | 2,697 | 36 | 37 | 21 | 15 | – | – | 19 | 18 | —1 |
| 3 Cloyne, .. .. .. | 16,027 | 4,248 | 78 | 32 | 39 | 39 | – | 1 | 16 | 16 | 46 |
| 4 Middleton, No. 1, *W.*, .. | 9,976 | 5,200 | 100 | 121 | 50 | 50 | 6 | 6 | 58 | 83 | —21 |
| 5 ,, No. 2, .. .. | 17,473 | 2,430 | 52 | 38 | 24 | 28 | – | 1 | 17 | 21 | 14 |
| 6 Walshtownmore, East, .. | 23,161 | 2,183 | 35 | 24 | 21 | 14 | – | – | 10 | 14 | 11 |
| 84. MILLSTREET. | | | | | | | | | | | |
| 1 Cullen, .. .. .. | 28,393 | 4,617 | 99 | 62 | 59 | 40 | – | – | 31 | 31 | 37 |
| 2 Millstreet, *W.*, . .. | 46,512 | 5,898 | 133 | 82 | 72 | 81 | 2 | 2 | 51 | 31 | 51 |
| 85. MITCHELSTOWN, part of. | | | | | | | | | | | |
| 1 Kildorrery, .. .. | 24,532 | 3,503 | 83 | 48 | 38 | 45 | – | 1 | 28 | 20 | 35 |
| 2 Mitchelstown, No. 1, *W.*, .. | 23,874 | 5,153 | 134 | 78 | 81 | 53 | 1 | 1 | 45 | 33 | 56 |
| 86 SKIBBEREEN. | | | | | | | | | | | |
| 1 Dromdeleague, .. .. | 43,125 | 8,098 | 145 | 78 | 72 | 73 | – | – | 41 | 35 | 69 |
| 2 Skibbereen, *W* .. .. | 23,627 | 6,909 | 163 | 155 | 88 | 95 | 1 | 1 | 72 | 83 | 8 |
| 3 Tullagh, .. .. .. | 20,980 | 5,749 | 85 | 63 | 36 | 49 | – | – | 29 | 34 | 22 |
| 4 Unionhall, .. .. .. | 27,293 | 6,439 | 134 | 87 | 57 | 77 | – | 1 | 50 | 37 | 47 |
| 87. SKULL. | | | | | | | | | | | |
| 1 Goleen, .. .. .. | 22,888 | 3,948 | 54 | 37 | 27 | 27 | – | – | 26 | 11 | 17 |
| 2 Skull, *W.*, .. .. .. | 34,281 | 6,297 | 92 | 77 | 43 | 49 | – | 2 | 34 | 43 | 15 |
| 88 YOUGHAL, part of. | | | | | | | | | | | |
| 1 Killeagh, . .. .. | 31,808 | 4,248 | 75 | 69 | 36 | 39 | – | – | 36 | 33 | 6 |
| 2 Youghal, *W.*, .. . | 4,831 | 5,915 | 122 | 145 | 68 | 54 | 5 | 3 | 87 | 78 | —23 |
| **Kerry Co.** | | | | | | | | | | | |
| 89 CAHERSIVEEN | | | | | | | | | | | |
| 1 Caher, *W.*, .. .. | 47,051 | 8,401 | 144 | 111 | 76 | 88 | 2 | – | 58 | 53 | 33 |
| 2 Darrynane, .. .. | 24,884 | 3,205 | 91 | 50 | 43 | 48 | – | – | 26 | 24 | 41 |
| 3 Emlagh, .. .. .. | 65,384 | 6,174 | 115 | 53 | 54 | 81 | – | – | 27 | 26 | 62 |
| 4 Glanbehy, .. . .. | 50,162 | 3,962 | 105 | 64 | 55 | 50 | – | 1 | 30 | 34 | 41 |
| 5 Valencia, .. .. .. | 10,649 | 2,693 | 43 | 35 | 24 | 19 | – | 1 | 19 | 16 | 8 |

Printed image digitised by the University of Southampton Library Digitisation Unit

BIRTHS AND DEATHS Registered in the Year 1910—REGISTRARS' DISTRICTS arranged by COUNTIES and SUPERINTENDENT REGISTRARS' DISTRICTS—*continued*

| REGISTRARS' DISTRICTS. | AREA in Statute Acres | Population in 1901 | TOTAL | | BIRTHS | | | | DEATHS | | Excess of Births over Deaths |
|---|---|---|---|---|---|---|---|---|---|---|---|
| | | | BIRTHS. | DEATHS. | Including Illegitimate Births | | Illegitimate Births | | | | |
| | | | | | Males | Females | Males. | Females | Males | Females | |
| **II.—PROVINCE OF MUNSTER.**—*con* | | | | | | | | | | | |
| No. 90. DINGLE. | | | | | | | | | | | |
| 1 Anascaul, | 26,546 | 3,087 | 78 | 38 | 49 | 29 | – | – | 18 | 20 | 40 |
| 2 Castlegregory, | 41,383 | 4,783 | 110 | 44 | 51 | 59 | – | – | 24 | 20 | 66 |
| 3 Dingle, *W*, | 23,049 | 4,927 | 143 | 97 | 71 | 72 | 1 | 1 | 58 | 39 | 46 |
| 4 Ventry, | 33,479 | 5,477 | 118 | 25 | 63 | 55 | – | – | 4 | 21 | 93 |
| 91. KENMARE | | | | | | | | | | | |
| 1 Kenmare, *W*, | 31,715 | 3,775 | 67 | 32 | 30 | 37 | 1 | 3 | 13 | 19 | 35 |
| 2 Kilgarvan, | 52,426 | 3,212 | 84 | 19 | 47 | 37 | – | – | 10 | 9 | 65 |
| 3 Sneem, | 58,469 | 4,504 | 89 | 61 | 50 | 39 | 1 | – | 27 | 34 | 28 |
| 4 Tuosist, | 55,806 | 3,151 | 58 | 23 | 30 | 28 | – | 1 | 8 | 15 | 35 |
| 92. KILLARNEY. | | | | | | | | | | | |
| 1 Coom, | 45,452 | 6,771 | 189 | 91 | 85 | 104 | 1 | – | 47 | 44 | 98 |
| 2 Killarney, No. 1, *W*. | 36,024 | 5,421 | 102 | 183 | 53 | 49 | 6 | 3 | 109 | 74 | —81 |
| 3 „ No. 2, | 52,248 | 5,656 | 133 | 84 | 79 | 54 | – | – | 45 | 39 | 49 |
| 4 Killorglin, | 53,849 | 8,861 | 162 | 79 | 99 | 83 | 1 | – | 36 | 43 | 103 |
| 5 Milltown, | 25,090 | 4,679 | 104 | 67 | 51 | 53 | – | – | 24 | 43 | 37 |
| 6 Molahiffe, | 38,767 | 5,706 | 105 | 41 | 52 | 53 | – | – | 21 | 20 | 64 |
| 93. LISTOWEL, part of. | | | | | | | | | | | |
| 1 Ballybunion, | 19,642 | 3,880 | 63 | 41 | 43 | 40 | 2 | 1 | 23 | 18 | 42 |
| 2 Ballyduff, | 22,770 | 5,109 | 113 | 69 | 61 | 52 | 1 | 1 | 44 | 25 | 44 |
| 3 Ballyhorgan, | 38,139 | 5,176 | 140 | 67 | 74 | 66 | 1 | 1 | 33 | 34 | 73 |
| 4 Ballylongford, | 27,669 | 4,240 | 87 | 50 | 47 | 40 | – | – | 28 | 22 | 37 |
| 5 Listowel, *W*., | 34,003 | 6,448 | 233 | 191 | 135 | 98 | 7 | 7 | 107 | 84 | 42 |
| 6 Tarbert | 23,281 | 4,541 | 108 | 51 | 60 | 48 | 2 | – | 26 | 25 | 57 |
| 94. TRALEE. | | | | | | | | | | | |
| 1 Ardfert, | 38,606 | 7,000 | 173 | 78 | 94 | 79 | – | – | 46 | 32 | 95 |
| 2 Brosna, No. 1, | 31,025 | 4,193 | 99 | 34 | 47 | 52 | 1 | – | 13 | 21 | 65 |
| 3 „ No. 2, | 34,764 | 3,390 | 97 | 22 | 50 | 47 | – | 1 | 11 | 11 | 75 |
| 4 Castleisland, | 30,959 | 4,653 | 111 | 63 | 48 | 63 | – | 1 | 29 | 34 | 48 |
| 5 Castlemaine, | 16,264 | 2,466 | 51 | 34 | 25 | 26 | – | – | 12 | 22 | 17 |
| 6 Kilgobban, | 10,420 | 819 | 23 | 12 | 10 | 13 | – | – | 9 | 3 | 11 |
| 7 Tralee, No. 1, *W* | 35,839 | 9,249 | 255 | 195 | 123 | 132 | 6 | 7 | 94 | 101 | 60 |
| 8 „ No. 2, | 21,936 | 9,895 | 253 | 137 | 138 | 115 | 1 | 2 | 79 | 58 | 116 |
| **Limerick Co. and Co. Borough.** | | | | | | | | | | | |
| 95. CROOM | | | | | | | | | | | |
| 1 Adare, | 25,251 | 2,992 | 53 | 44 | 17 | 36 | – | – | 20 | 24 | 9 |
| 2 Castletown, | 28,162 | 3,749 | 62 | 44 | 31 | 31 | – | – | 22 | 22 | 18 |
| 3 Croom, *W*., | 29,911 | 4,065 | 77 | 62 | 33 | 44 | 5 | 5 | 45 | 37 | —5 |
| 96. KILMALLOCK, part of. | | | | | | | | | | | |
| 1 Bruff, | 20,721 | 3,737 | 79 | 45 | 40 | 39 | 1 | – | 20 | 25 | 34 |
| 2 Bruree, | 23,029 | 2,671 | 53 | 36 | 31 | 22 | – | | 14 | 22 | 17 |
| 3 Hospital, | 16,926 | 4,355 | 85 | 52 | 42 | 43 | – | – | 23 | 29 | 33 |
| 4 Kilfinnane, | 37,490 | 5,855 | 129 | 78 | 66 | 63 | 1 | 1 | 41 | 37 | 51 |
| 5 Kilmallock, *W*., | 25,600 | 4,812 | 146 | 155 | 79 | 67 | 13 | 8 | 80 | 75 | —9 |

Printed image digitised by the University of Southampton Library Digitisation Unit

BIRTHS AND DEATHS Registered in the Year 1910—REGISTRARS' DISTRICTS arranged by COUNTIES and SUPERINTENDENT REGISTRARS' DISTRICTS.—*continued.*

| REGISTRARS' DISTRICTS. | Area in Statute Acres | Population in 1901 | TOTAL | | BIRTHS. | | | | DEATHS. | | Excess of Births over Deaths. |
|---|---|---|---|---|---|---|---|---|---|---|---|
| | | | BIRTHS. | DEATHS. | Including Illegitimate Births | | Illegitimate Births | | | | |
| | | | | | Males | Females. | Males | Females | Males | Females. | |
| **II.—PROVINCE OF MUNSTER.**—*con.* | | | | | | | | | | | |
| No. 97. LIMERICK, part of. | | | | | | | | | | | |
| 1 Annacotty, .. .. | 22,273 | 4,308 | 76 | 31 | 38 | 38 | – | – | 14 | 17 | 45 |
| 2 Caherconlish, .. .. | 27,543 | 4,017 | 99 | 50 | 52 | 47 | – | – | 23 | 27 | 49 |
| 3 Clarina, .. .. .. | 22,660 | 3,606 | 58 | 36 | 33 | 25 | – | – | 19 | 17 | 22 |
| 4 Limerick, No. 1, .. .. | 1,338 | 12,305 | 239 | 168 | 130 | 109 | – | – | 77 | 91 | 71 |
| 5 ,, No. 2, .. .. | 172 | 10,641 | 508 | 159 | 282 | 226 | 1 | – | 70 | 89 | 349 |
| 6 ,, No. 3, .. .. | 599 | 15,205 | 268 | 176 | 130 | 138 | 2 | – | 84 | 92 | 92 |
| 7 Limerick, Rural, *W.*, .. | 6,400 | 4,243 | 145 | 346 | 76 | 69 | 23 | 21 | 202 | 144 | —201 |
| 8 Moroe, .. .. .. | 28,047 | 4,097 | 79 | 61 | 39 | 40 | – | – | 29 | 32 | 18 |
| 96. LISTOWEL, part of. | | | | | | | | | | | |
| 1 Glin, .. .. .. | 24,672 | 4,301 | 93 | 60 | 33 | 60 | – | – | 25 | 35 | 33 |
| 99. MITCHELSTOWN, part of. | | | | | | | | | | | |
| 1 Galbally, .. .. .. | 25,593 | 4,296 | 66 | 47 | 37 | 29 | – | 1 | 23 | 24 | 19 |
| 2 Mitchelstown, No. 2, .. | 12,958 | 1,205 | 32 | 11 | 16 | 16 | – | 1 | 6 | 5 | 21 |
| 100. NEWCASTLE | | | | | | | | | | | |
| 1 Abbeyfeale, .. .. | 37,724 | 7,430 | 221 | 111 | 113 | 108 | 1 | 1 | 52 | 59 | 110 |
| 2 Ardagh, .. .. .. | 30,173 | 4,222 | 109 | 50 | 53 | 56 | – | 2 | 26 | 22 | 59 |
| 3 Broadford, .. .. .. | 37,156 | 4,712 | 93 | 39 | 46 | 45 | – | – | 20 | 19 | 54 |
| 4 Feenagh, .. .. .. | 20,913 | 2,879 | 62 | 31 | 28 | 34 | – | 1 | 16 | 15 | 31 |
| 5 Newcastle, *W.*, .. .. | 17,896 | 4,648 | 133 | 144 | 68 | 65 | 5 | 5 | 82 | 62 | —11 |
| 101. RATHKEALE. | | | | | | | | | | | |
| 1 Askeaton .. .. | 22,183 | 2,820 | 46 | 33 | 21 | 25 | – | – | 16 | 17 | 13 |
| 2 Fallaskenry, .. .. | 19,944 | 2,794 | 52 | 36 | 31 | 21 | 1 | – | 15 | 21 | 16 |
| 3 Rathkeale, No. 1, *W.*, .. | 14,436 | 3,354 | 79 | 62 | 35 | 44 | 5 | 5 | 36 | 46 | —3 |
| 4 ,, No. 2, .. .. | 23,366 | 2,406 | 34 | 44 | 18 | 16 | – | – | 20 | 24 | —10 |
| 5 Shanagoldan, .. .. | 21,956 | 3,615 | 75 | 46 | 36 | 39 | 1 | 1 | 29 | 19 | 27 |
| 102. TIPPERARY, part of. | | | | | | | | | | | |
| 1 Grean, .. .. | 35,659 | 6,756 | 149 | 96 | 90 | 59 | 1 | – | 34 | 62 | 53 |
| **Tipperary Co. N.R.** | | | | | | | | | | | |
| 103. BIRR, part of. | | | | | | | | | | | |
| 1 Riverstown, .. | 27,426 | 2,051 | 40 | 28 | 19 | 21 | – | – | 9 | 19 | 12 |
| 104. BORRISOKANE | | | | | | | | | | | |
| 1 Borrisokane, *W.*, .. .. | 27,453 | 3,358 | 58 | 57 | 32 | 26 | 1 | – | 37 | 20 | 1 |
| 2 Cloghjordan, .. .. | 26,962 | 2,690 | 48 | 20 | 24 | 24 | – | – | 11 | 9 | 26 |
| 3 Terryglass, .. .. | 27,435 | 2,484 | 36 | 33 | 18 | 16 | – | – | 13 | 20 | 3 |
| 105. NENAGH. | | | | | | | | | | | |
| 1 Nenagh, *W.* .. .. | 35,509 | 8,308 | 178 | 168 | 99 | 79 | 10 | 4 | 88 | 60 | 10 |
| 2 Newport, .. .. .. | 44,900 | 5,253 | 85 | 49 | 45 | 40 | – | – | 27 | 22 | 36 |
| 3 Portroe, .. .. .. | 30,435 | 3,948 | 60 | 34 | 32 | 28 | – | – | 15 | 19 | 26 |
| 4 Silvermines, .. .. | 30,740 | 3,087 | 53 | 33 | 19 | 34 | – | – | 19 | 14 | 20 |
| 5 Toomyvara, .. .. | 41,504 | 4,336 | 68 | 52 | 39 | 29 | – | – | 26 | 26 | 16 |

Printed image digitised by the University of Southampton Library Digitisation Unit

BIRTHS AND DEATHS Registered in the Year 1910—REGISTRARS' DISTRICTS arranged by COUNTIES and SUPERINTENDENT REGISTRARS' DISTRICTS.—*continued.*

| REGISTRARS' DISTRICTS. | AREA in Statute Acres. | Population in 1901 | TOTAL. BIRTHS. | TOTAL. DEATHS. | BIRTHS. Including Illegitimate Births. Males. | BIRTHS. Including Illegitimate Births. Females. | BIRTHS. Illegitimate Births. Males. | BIRTHS. Illegitimate Births. Females. | DEATHS. Males. | DEATHS. Females. | Excess of Births over Deaths. |
|---|---|---|---|---|---|---|---|---|---|---|---|
| **II.—PROVINCE OF MUNSTER.**—*con.* | | | | | | | | | | | |
| No. 106. ROSCREA, part of. | | | | | | | | | | | |
| 1 Bourney, .. .. .. | 35,751 | 3,127 | 40 | 41 | 27 | 13 | – | – | 20 | 21 | —1 |
| 2 Roscrea, No. 1, *W.*, .. | 21,789 | 4,390 | 116 | 89 | 57 | 59 | – | – | 60 | 29 | 27 |
| 107. THURLES. | | | | | | | | | | | |
| 1 Borrisoleigh, .. .. | 32,064 | 4,922 | 99 | 44 | 43 | 56 | – | – | 15 | 29 | 55 |
| 2 Holycross, .. .. .. | 19,579 | 2,688 | 44 | 29 | 19 | 25 | 1 | – | 13 | 16 | 15 |
| 3 Littleton, .. .. | 31,958 | 3,146 | 76 | 34 | 31 | 45 | – | 2 | 19 | 15 | 42 |
| 4 Moyne, .. .. .. | 25,730 | 3,087 | 52 | 41 | 20 | 32 | – | – | 18 | 25 | 11 |
| 5 Templemore, .. .. | 12,722 | 3,809 | 54 | 38 | 30 | 24 | – | 1 | 18 | 20 | 16 |
| 6 Thurles, *W.*, .. .. | 20,490 | 6,631 | 153 | 116 | 35 | 68 | 5 | 4 | 59 | 57 | 37 |
| **Tipperary Co. S.R.** | | | | | | | | | | | |
| 108. CALLAN, part of. | | | | | | | | | | | |
| 1 Balingarry, .. .. | 20,379 | 3,100 | 59 | 53 | 32 | 27 | – | – | 22 | 31 | 8 |
| 2 Mullinahone, .. .. | 21,484 | 2,542 | 55 | 39 | 27 | 28 | – | – | 11 | 28 | 16 |
| 109. CARRICK-ON-SUIR, part of | | | | | | | | | | | |
| 1 Carrick-on-Suir, *W.*, .. | 6,085 | 5,841 | 155 | 153 | 90 | 65 | 6 | 8 | 85 | 68 | 2 |
| 2 Garrangibbon, .. .. | 19,974 | 2,243 | 47 | 37 | 23 | 24 | 1 | 1 | 10 | 27 | 10 |
| 110. CASHEL | | | | | | | | | | | |
| 1 Cashel, *W.*, .. .. | 32,520 | 5,797 | 143 | 136 | 70 | 73 | 2 | 5 | 61 | 75 | 7 |
| 2 Fethard, .. .. .. | 29,670 | 3,885 | 84 | 55 | 52 | 32 | – | – | 28 | 27 | 29 |
| 3 Killenaule, .. .. | 28,512 | 3,357 | 76 | 60 | 33 | 38 | | – | 28 | 32 | 16 |
| 4 Kilpatrick, .. .. | 31,481 | 3,895 | 70 | 42 | 26 | 44 | – | – | 23 | 19 | 28 |
| 5 Tullamain, .. .. .. | 33,954 | 3,248 | 52 | 29 | 31 | 21 | – | – | 17 | 12 | 23 |
| 111. CLOGHEEN. | | | | | | | | | | | |
| 1 Ardfinnan, .. .. .. | 41,555 | 4,460 | 79 | 63 | 35 | 44 | – | – | 38 | 25 | 16 |
| 2 Caher, .. .. .. | 33,699 | 5,732 | 126 | 68 | 59 | 67 | – | 3 | 33 | 35 | 58 |
| 3 Clogheen, *W.*, .. .. | 42,168 | 5,329 | 110 | 109 | 62 | 48 | 6 | 1 | 59 | 50 | 1 |
| 112. CLONMEL, part of. | | | | | | | | | | | |
| 1 Clonmel, No. 1, *W.*, .. | 1,299 | 10,167 | 239 | 288 | 129 | 110 | 5 | 3 | 141 | 147 | —49 |
| 2 Clonmel, No. 2 (Marlfield), .. | 17,364 | 2,314 | 42 | 21 | 28 | 14 | 1 | – | 9 | 12 | 21 |
| 3 Kilsheelan, No. 1, .. .. | 17,433 | 1,671 | 31 | 27 | 18 | 15 | – | – | 14 | 13 | 4 |
| 4 Kiltinan, .. .. .. | 11,139 | 894 | 20 | 11 | 9 | 11 | – | – | 5 | 6 | 9 |
| 113. TIPPERARY, part of. | | | | | | | | | | | |
| 1 Bansha, .. .. .. | 41,772 | 3,931 | 69 | 46 | 31 | 38 | 1 | – | 18 | 28 | 23 |
| 2 Cappagh, .. .. .. | 32,606 | 4,415 | 82 | 52 | 38 | 44 | 2 | – | 24 | 28 | 30 |
| 3 Emly, .. .. .. | 24,663 | 4,559 | 84 | 47 | 45 | 39 | 1 | – | 24 | 23 | 37 |
| 4 Golden, .. .. .. | 22,679 | 2,363 | 59 | 24 | 32 | 27 | – | – | 14 | 10 | 35 |
| 5 Tipperary, *W.*, .. .. | 22,608 | 9,903 | 262 | 191 | 130 | 132 | 10 | 10 | 101 | 90 | 71 |
| 114. URLINGFORD, part of. | | | | | | | | | | | |
| 1 Kilcooly, .. .. .. | 24,644 | 2,766 | 61 | 42 | 24 | 37 | – | 1 | 19 | 23 | 19 |



Printed image digitised by the University of Southampton Library Digitisation Unit

BIRTHS AND DEATHS Registered in the Year 1910—REGISTRARS' DISTRICTS arranged by COUNTIES and SUPERINTENDENT REGISTRARS DISTRICTS—*continued.*

| REGISTRARS' DISTRICTS. | Area in Statute Acres. | Population in 1901. | TOTAL. BIRTHS. | TOTAL. DEATHS. | BIRTHS. Including Illegitimate Births. Males. | BIRTHS. Including Illegitimate Births. Females. | BIRTHS. Illegitimate Births. Males. | BIRTHS. Illegitimate Births. Females. | DEATHS. Males. | DEATHS. Females. | Excess of Births over Deaths. |
|---|---|---|---|---|---|---|---|---|---|---|---|
| **II.—PROVINCE OF MUNSTER—*con*** | | | | | | | | | | | |
| **Waterford Co. and Co. Borough.** | | | | | | | | | | | |
| 115. CARRICK-ON-SUIR, part of. | | | | | | | | | | | |
| No. 1 Carrickbeg .. .. | 6,248 | 710 | 16 | 6 | 6 | 10 | – | – | 4 | 2 | 10 |
| 2 Portlow, .. .. .. | 11,198 | 1,942 | 40 | 20 | 22 | 18 | 1 | 1 | 9 | 11 | 20 |
| 3 Rathgormuck, .. . | 37,007 | 2,561 | 48 | 28 | 23 | 25 | 1 | 1 | 13 | 15 | 20 |
| 116. CLONMEL, part of. | | | | | | | | | | | |
| 1 Ballymacarbry, .. .. | 15,967 | 1,649 | 25 | 20 | 14 | 11 | 1 | – | 9 | 11 | 5 |
| 2 Kilsheelan, No. 2, .. .. | 12,191 | 738 | 15 | 13 | 10 | 5 | – | – | 4 | 9 | 2 |
| 3 St. Mary's, .. .. | 12,315 | 1,293 | 15 | 16 | 12 | 3 | – | – | 5 | 11 | —1 |
| 117. DUNGARVAN. | | | | | | | | | | | |
| 1 Dungarvan, *W.*, .. .. | 23,441 | 7,410 | 167 | 173 | 80 | 87 | 3 | 7 | 88 | 85 | —6 |
| 2 Ringville, .. .. .. | 22,477 | 2,383 | 39 | 40 | 26 | 13 | 1 | – | 23 | 17 | —1 |
| 3 Seskinan, .. .. .. | 30,493 | 2,549 | 47 | 32 | 25 | 22 | 1 | – | 13 | 19 | 15 |
| 4 Whitechurch, .. .. | 17,633 | 2,624 | 44 | 36 | 21 | 23 | – | – | 15 | 21 | 8 |
| 118. KILMACTHOMAS. | | | | | | | | | | | |
| 1 Bunmahon, .. .. | 23,639 | 2,922 | 59 | 42 | 30 | 29 | – | – | 19 | 23 | 17 |
| 2 Kilmacthomas, *W.*, .. .. | 40,839 | 4,187 | 84 | 61 | 43 | 41 | 3 | 2 | 28 | 33 | 23 |
| 119. LISMORE. | | | | | | | | | | | |
| 1 Ballyduff, .. .. . | 28,714 | 2,653 | 43 | 50 | 19 | 24 | 1 | – | 20 | 30 | —7 |
| 2 Cappoquin, .. .. | 26,210 | 3,842 | 62 | 52 | 36 | 26 | – | – | 21 | 31 | 10 |
| 3 Lismore, *W.*, .. | 26,021 | 4,143 | 73 | 72 | 43 | 30 | 1 | 2 | 40 | 32 | 1 |
| 4 Tallow, .. .. | 16,103 | 2,635 | 35 | 30 | 20 | 15 | – | – | 11 | 19 | 5 |
| 120. WATERFORD, part of | | | | | | | | | | | |
| 1 Kilmeadan, . .. | 19,210 | 2,304 | 37 | 24 | 26 | 11 | – | – | 7 | 17 | 13 |
| 2 Tramore, . .. .. | 13,135 | 3,328 | 86 | 65 | 36 | 50 | 3 | 1 | 23 | 42 | 21 |
| 3 Waterford, Rural, No. 1, .. | 13,654 | 756 | 11 | 8 | 7 | 4 | – | – | 4 | 4 | 3 |
| 4 „ Rural, No. 2, .. | | 1,041 | 17 | 16 | 9 | 8 | – | – | 4 | 12 | 1 |
| 5 „ Urban, No. 1, *W.* | 1,435 | 14,794 | 390 | 423 | 217 | 173 | 26 | 20 | 215 | 208 | —33 |
| 6 „ Urban, No. 2, .. | | 11,975 | 377 | 186 | 199 | 178 | 3 | 3 | 85 | 101 | 191 |
| 7 Woodstown, .. .. | 20,997 | 4,030 | 72 | 72 | 47 | 25 | 1 | 1 | 33 | 39 | |
| 121. YOUGHAL, part of. | | | | | | | | | | | |
| 1 Ardmore, .. .. .. | 13,275 | 1,889 | 35 | 37 | 17 | 18 | 1 | – | 20 | 17 | —2 |
| 2 Closhmore, .. | 20,710 | 2,829 | 39 | 42 | 11 | 28 | – | – | 22 | 20 | —3 |
| **III.—PROVINCE OF ULSTER.** | | | | | | | | | | | |
| **Antrim Co.** | | | | | | | | | | | |
| 122. ANTRIM. | | | | | | | | | | | |
| 1 Antrim, *W.*, .. .. | 14,579 | 5,356 | 113 | 146 | 55 | 58 | 4 | 5 | 69 | 77 | —33 |
| 2 Connor, .. .. . | 21,610 | 3,636 | 66 | 44 | 31 | 35 | 1 | 2 | 17 | 27 | 22 |
| 3 Crumlin, .. .. .. | 23,848 | 3,882 | 95 | 58 | 49 | 46 | – | 1 | 22 | 36 | 37 |
| 4 Doagh, .. .. . | 15,292 | 7,157 | 197 | 108 | 113 | 84 | 7 | 6 | 48 | 60 | 89 |
| 5 Randalstown, .. .. | 20,625 | 5,329 | 106 | 93 | 62 | 44 | 1 | – | 40 | 53 | 13 |
| 6 Templepatrick, .. .. | 21,173 | 4,132 | 84 | 56 | 34 | 50 | 3 | – | 31 | 25 | 28 |

Printed image digitised by the University of Southampton Library Digitisation Unit

BIRTHS AND DEATHS Registered in the Year 1910—REGISTRARS' DISTRICTS arranged by COUNTIES and SUPERINTENDENT REGISTRARS' DISTRICTS—*continued*

| REGISTRARS' DISTRICTS. | Area in Statute Acres. | Population in 1901. | TOTAL. BIRTHS. | TOTAL. DEATHS. | BIRTHS. Including Illegitimate Births. Males. | BIRTHS. Including Illegitimate Births. Females. | BIRTHS. Illegitimate Births. Males. | BIRTHS. Illegitimate Births. Females. | DEATHS. Males. | DEATHS. Females. | Excess of Births over Deaths. |
|---|---|---|---|---|---|---|---|---|---|---|---|
| **III.—PROVINCE OF ULSTER**—*con.* | | | | | | | | | | | |
| No. 123. BALLYCASTLE. | | | | | | | | | | | |
| 1 Ballycastle, *W.*, .. .. | 45,206 | 5,772 | 134 | 83 | 70 | 64 | 3 | 4 | 34 | 49 | 51 |
| 2 Croagh, .. .. .. | 22,665 | 4,050 | 84 | 72 | 40 | 44 | – | 1 | 32 | 40 | 12 |
| 3 Cushendall, .. .. | 34,326 | 2,864 | 52 | 35 | 28 | 24 | – | – | 20 | 15 | 17 |
| 124 BALLYMENA. | | | | | | | | | | | |
| 1 Ahoghill, .. .. .. | 14,360 | 6,015 | 116 | 104 | 61 | 55 | 6 | 5 | 53 | 51 | 12 |
| 2 Ballymena, *W.*, .. .. | 8,282 | 13,375 | 377 | 262 | 185 | 192 | 15 | 25 | 114 | 148 | 115 |
| 3 Broughshane, .. .. | 30,066 | 5,077 | 99 | 57 | 41 | 58 | 3 | 1 | 24 | 33 | 42 |
| 4 Clogh, .. .. .. | 26,925 | 5,277 | 130 | 88 | 65 | 65 | 5 | 3 | 49 | 39 | 42 |
| 5 Galgorm, .. .. .. | 15,898 | 7,592 | 161 | 116 | 91 | 70 | 8 | 3 | 55 | 61 | 45 |
| 6 Glenwhirry, .. .. | 32,711 | 4,846 | 92 | 54 | 42 | 50 | – | 3 | 28 | 26 | 38 |
| 7 Portglenone, .. .. | 17,205 | 6,193 | 102 | 69 | 42 | 60 | 4 | – | 34 | 35 | 33 |
| 8 Toome, .. .. .. | 15,715 | 4,707 | 75 | 79 | 44 | 31 | 2 | 2 | 34 | 45 | —4 |
| 125. BALLYMONEY. | | | | | | | | | | | |
| 1 Ballymoney, *W.*, .. .. | 21,031 | 7,624 | 194 | 132 | 92 | 102 | 5 | 14 | 65 | 67 | 62 |
| 2 Bushmills, .. .. .. | 12,690 | 3,359 | 77 | 38 | 42 | 35 | 1 | 3 | 18 | 20 | 39 |
| 3 Castlequarter, .. .. | 35,331 | 4,643 | 77 | 73 | 40 | 37 | 3 | 4 | 36 | 37 | 4 |
| 4 Dervock, .. .. .. | 20,719 | 3,847 | 95 | 56 | 55 | 40 | 3 | 3 | 28 | 28 | 39 |
| 5 Dirraw, .. .. .. | 26,972 | 6,181 | 85 | 91 | 48 | 37 | 3 | – | 52 | 39 | —6 |
| 6 Portrush, .. .. .. | 3,889 | 2,822 | 50 | 45 | 24 | 26 | 5 | 1 | 22 | 23 | 5 |
| 126. BELFAST, part of. | | | | | | | | | | | |
| 1 Belfast, Rural, No. 1, .. | 3,398 | 5,326 | 158 | 232 | 71 | 87 | 2 | 1 | 125 | 107 | —74 |
| 2 ,, No. 2, .. | 8,001 | 761 | 23 | 6 | 10 | 13 | – | – | 3 | 3 | 17 |
| 3 ,, No. 3, .. | 3,031 | 1,333 | 13 | 12 | 6 | 7 | – | – | 6 | 6 | 1 |
| 4 ,, No. 4, .. | 7,857 | 3,621 | 86 | 37 | 45 | 41 | 3 | 2 | 22 | 15 | 49 |
| 127. LARNE. | | | | | | | | | | | |
| 1 Ballycarry, .. .. | 14,214 | 4,073 | 88 | 82 | 42 | 46 | 1 | 2 | 25 | 37 | 26 |
| 2 Ballynure, .. .. .. | 20,307 | 3,851 | 86 | 51 | 39 | 47 | 2 | 2 | 28 | 25 | 35 |
| 3 Carrickfergus, .. .. | 16,762 | 8,528 | 215 | 134 | 110 | 105 | 6 | 4 | 58 | 76 | 81 |
| 4 Glenarm, .. .. .. | 30,836 | 4,685 | 97 | 66 | 45 | 52 | 3 | – | 36 | 30 | 31 |
| 5 Larne, *W.*, .. .. | 30,366 | 11,358 | 326 | 201 | 163 | 163 | 10 | 8 | 94 | 107 | 125 |
| 8 Waterfoot, .. .. .. | 5,378 | 534 | 9 | 5 | 6 | 3 | – | – | 5 | – | 4 |
| 128. LISBURN, part of. | | | | | | | | | | | |
| 1 Dunmurry, .. .. | 8,953 | 5,512 | 132 | 71 | 61 | 71 | – | – | 33 | 38 | 61 |
| 2 Glenavy, .. .. .. | 19,173 | 3,417 | 56 | 54 | 24 | 32 | 4 | 2 | 21 | 33 | 2 |
| 3 Knocknadona, .. .. | 16,525 | 3,866 | 89 | 65 | 51 | 38 | 2 | 5 | 28 | 39 | 24 |
| 4 Lisburn, *W.*, .. .. | 3,055 | 12,465 | 312 | 297 | 154 | 158 | 11 | 7 | 136 | 161 | 15 |
| 129 LURGAN, part of. | | | | | | | | | | | |
| 1 Aghalee, .. .. .. | 12,317 | 3,244 | 59 | 53 | 38 | 21 | – | 2 | 33 | 25 | 1 |



Printed image digitised by the University of Southampton Library Digitisation Unit

BIRTHS AND DEATHS Registered in the Year 1910—REGISTRARS' DISTRICTS arranged by COUNTIES and SUPERINTENDENT REGISTRARS' DISTRICTS —*continued.*

| REGISTRARS' DISTRICTS. | Area in Statute Acres. | Population in 1901. | TOTAL. BIRTHS. | TOTAL. DEATHS. | BIRTHS. Including Illegitimate Births. Males. | BIRTHS. Including Illegitimate Births. Females. | BIRTHS. Illegitimate Births. Males. | BIRTHS. Illegitimate Births. Females. | DEATHS. Males. | DEATHS. Females. | Excess of Births over Deaths. |
|---|---|---|---|---|---|---|---|---|---|---|---|
| **III.—PROVINCE OF ULSTER**—*con.* | | | | | | | | | | | |
| **Armagh Co.** | | | | | | | | | | | |
| No. 130. ARMAGH. | | | | | | | | | | | |
| 1 Armagh, *W.*, .. .. | 13,764 | 12,693 | 289 | 265 | 156 | 133 | 12 | 5 | 126 | 139 | 24 |
| 2 Blackwatertown, .. .. | 13,815 | 4,231 | 80 | 89 | 42 | 38 | – | 3 | 39 | 50 | —9 |
| 3 Keady, .. .. .. | 35,932 | 9,677 | 215 | 140 | 105 | 110 | 2 | 2 | 64 | 76 | 75 |
| 4 Loughgall, .. . .. | 18,058 | 5,549 | 112 | 79 | 39 | 73 | 1 | 5 | 36 | 43 | 33 |
| 5 Markethill, .. .. | 25,361 | 6,156 | 111 | 99 | 48 | 63 | 1 | 1 | 43 | 56 | 12 |
| 6 Rich Hill, .. .. .. | 16,888 | 4,618 | 82 | 94 | 39 | 43 | 1 | 2 | 43 | 51 | —12 |
| 7 Tynan, .. .. .. | 19,760 | 3,932 | 62 | 62 | 28 | 34 | – | – | 24 | 38 | – |
| 131. BANBRIDGE, part of. | | | | | | | | | | | |
| 1 Tandaragee, .. .. | 18 012 | 6,248 | 116 | 89 | 54 | 62 | 1 | 5 | 42 | 47 | 27 |
| 132. CASTLEBLAYNEY, part of. | | | | | | | | | | | |
| 1 Crossmaglen, No. 1, .. | 18,988 | 6,020 | 115 | 101 | 67 | 48 | – | 1 | 49 | 52 | 14 |
| 2 Newtownhamilton, No. 1 .. | 16,777 | 4,277 | 72 | 49 | 34 | 38 | 1 | – | 20 | 29 | 23 |
| 133. LURGAN, part of. | | | | | | | | | | | |
| 1 Lurgan, No. 1, *W.*, .. | 6,690 | 14,325 | 417 | 331 | 213 | 204 | 11 | 8 | 164 | 167 | 86 |
| 2 „ No. 2, .. .. | 7,777 | 3,483 | 60 | 52 | 24 | 36 | 1 | – | 24 | 28 | 8 |
| 3 Portadown, .. .. | 11,721 | 15,620 | 452 | 269 | 240 | 212 | 6 | 9 | 129 | 140 | 183 |
| 4 Tartaraghan, .. .. | 14,145 | 6,024 | 97 | 91 | 56 | 41 | – | 5 | 45 | 46 | 6 |
| 134. NEWRY, part of. | | | | | | | | | | | |
| 1 Ballybot, *W.*, .. .. | 5,136 | 2,374 | 66 | 114 | 37 | 29 | 6 | 1 | 58 | 56 | —48 |
| 2 Forkill, .. .. .. | 11,479 | 3,206 | 50 | 48 | 26 | 24 | – | – | 24 | 24 | 2 |
| 3 Meigh, .. .. .. | 13,852 | 4,482 | 82 | 82 | 46 | 36 | – | – | 38 | 44 | – |
| 4 Mountnorris, .. .. | 17,888 | 3,466 | 65 | 81 | 35 | 30 | 1 | – | 35 | 26 | 4 |
| 5 Mullaghglass, .. .. | 16,111 | 7,277 | 123 | 105 | 68 | 55 | 2 | 5 | 40 | 65 | 18 |
| 6 Poyntz Pass, .. .. | 7,525 | 1,734 | 29 | 28 | 14 | 15 | 1 | – | 14 | 14 | 1 |
| **Belfast Co. Borough.** | | | | | | | | | | | |
| 135. BELFAST, part of.* | | | | | | | | | | | |
| 1 Belfast Urban, No. 1, .. | | | 434 | 296 | 208 | 228 | 8 | 7 | 132 | 164 | 138 |
| 2 „ No. 2, .. | | | 1,328 | 677 | 697 | 631 | 9 | 10 | 304 | 373 | 651 |
| 3 „ No. 3, .. | | | 1,345 | 862 | 667 | 678 | 13 | 8 | 391 | 468 | 483 |
| 4 „ No. 4, *W.*, .. | | | 1,271 | 1,487 | 638 | 633 | 133 | 129 | 738 | 740 | —216 |
| 5 „ No. 5, .. | | | 802 | 305 | 382 | 420 | 2 | 3 | 140 | 165 | 497 |
| 6 „ No. 6, .. | | | 716 | 459 | 360 | 356 | 12 | 7 | 206 | 253 | 257 |
| 7 „ No. 7, .. | | | 62 | 28 | 36 | 26 | – | 1 | 12 | 16 | 34 |
| 8 „ No. 8, . | 14,718 | 349,180 | 125 | 88 | 64 | 61 | 3 | 1 | 39 | 49 | 37 |
| 9 „ No. 9, .. | | | 614 | 703 | 306 | 308 | 4 | 1 | 380 | 323 | —89 |
| 10 „ No. 10, .. | | | 810 | 445 | 421 | 389 | 3 | 5 | 207 | 238 | 365 |
| 11 „ No. 11, .. | | | 1,080 | 562 | 537 | 543 | 8 | 9 | 247 | 315 | 518 |
| 12 „ No. 12, .. | | | 1,242 | 610 | 644 | 598 | 20 | 9 | 298 | 312 | 632 |
| 13 „ No. 13, .. | | | 511 | 233 | 275 | 236 | 1 | 6 | 118 | 115 | 278 |
| 14 „ No. 14, .. | | | 6 | 4 | 1 | 5 | – | – | 2 | 2 | 2 |
| 15 „ No. 15, .. | | | 565 | 487 | 301 | 264 | 4 | 4 | 232 | 255 | 78 |

* A new District—Belfast Urban, No. 15—was formed as from the 1st January, 1910, and the boundaries of Nos. 1 4, and 6 Districts altered.

Printed image digitised by the University of Southampton Library Digitisation Unit

BIRTHS AND DEATHS Registered in the Year 1910—REGISTRARS' DISTRICTS arranged by COUNTIES and SUPERINTENDENT REGISTRARS' DISTRICTS.—*continued.*

| REGISTRARS' DISTRICTS | Area in Statute Acres. | Population in 1901. | TOTAL | | BIRTHS. | | | | DEATHS. | | Excess of Births over Deaths. |
|---|---|---|---|---|---|---|---|---|---|---|---|
| | | | BIRTHS. | DEATHS. | Including Illegitimate Births. | | Illegitimate Births. | | | | |
| | | | | | Males | Females | Males. | Females. | Males. | Females. | |
| **III.—PROVINCE OF ULSTER**—*con* | | | | | | | | | | | |
| **Cavan Co.** | | | | | | | | | | | |
| No. 136 BAILIEBOROUGH. | | | | | | | | | | | |
| 1 Bailieborough, *W.*, .. .. | 26,009 | 5,893 | 98 | 101 | 54 | 44 | 3 | 1 | 52 | 49 | —3 |
| 2 Kingscourt, .. .. | 13,107 | 2,756 | 56 | 39 | 31 | 25 | – | | 18 | 21 | 17 |
| 3 Shercock, .. .. .. | 11,276 | 2 459 | 67 | 32 | 35 | 32 | – | – | 12 | 20 | 35 |
| 4 Termon, .. .. .. | 21,560 | 4,402 | 89 | 59 | 41 | 48 | – | 1 | 28 | 31 | 30 |
| 137. BAWNBOY, part of. | | | | | | | | | | | |
| 1 Ballyconnell, *W.*, .. .. | 30,694 | 4,853 | 100 | 85 | 55 | 45 | 1 | 2 | 50 | 35 | 15 |
| 2 Newtowngore, No. 2, .. | 2,313 | 328 | 13 | 5 | 7 | 6 | – | – | 3 | 2 | 8 |
| 3 Swanlinbar, .. .. | 28,901 | 4 392 | 77 | 37 | 33 | 44 | – | – | 19 | 18 | 40 |
| 138 CAVAN. | | | | | | | | | | | |
| 1 Arvagh, .. .. .. | 17,074 | 4,381 | 84 | 71 | 37 | 47 | – | – | 37 | 34 | 13 |
| 2 Ballyhaise, .. .. | 19,789 | 3,770 | 78 | 47 | 50 | 28 | – | – | 21 | 26 | 31 |
| 3 Bellananagh, .. .. | 22,043 | 5,017 | 104 | 89 | 54 | 50 | – | 1 | 40 | 49 | 15 |
| 4 Belturbet, .. .. .. | 21,622 | 4,892 | 92 | 60 | 42 | 50 | – | – | 29 | 31 | 32 |
| 5 Cavan, *W.*, .. .. | 21,028 | 6,483 | 110 | 138 | 58 | 52 | 2 | 2 | 69 | 69 | —28 |
| 6 Killashandra, .. .. | 17,027 | 3,280 | 62 | 60 | 31 | 31 | 1 | – | 32 | 28 | 2 |
| 7 Kilnaleck, . .. .. | 21,246 | 4,621 | 75 | 71 | 38 | 37 | 1 | – | 33 | 38 | 4 |
| 8 Stradone, .. .. .. | 21,215 | 4,549 | 99 | 50 | 54 | 45 | – | – | 21 | 29 | 49 |
| 139 COOTEHILL, part of. | | | | | | | | | | | |
| 1 Cootehill, *W.*, .. .. | 21,216 | 5,615 | 118 | 101 | 73 | 45 | 2 | 3 | 50 | 51 | 17 |
| 2 Drum, No 2, .. .. | 21,513 | 4,320 | 73 | 54 | 40 | 33 | – | – | 32 | 22 | 19 |
| 3 Tullyvin, .. .. .. | 26,653 | 5,499 | 88 | 72 | 38 | 50 | – | – | 30 | 42 | 16 |
| 140. ENNISKILLEN, part of | | | | | | | | | | | |
| 1 Holywell, No 2, .. .. | 40,507 | 5,524 | 111 | 80 | 63 | 48 | – | – | 38 | 42 | 31 |
| 141 GRANARD, part of. | | | | | | | | | | | |
| 1 Finnea, No. 2, .. .. | 12,720 | 2,960 | 39 | 34 | 19 | 20 | – | – | 16 | 18 | 5 |
| 2 Scrabby, No 1, .. | 7,561 | 1,939 | 35 | 28 | 19 | 16 | 1 | – | 16 | 12 | 7 |
| 142. OLDCASTLE. part of. | | | | | | | | | | | |
| 1 Ballyjamesduff .. .. | 19,483 | 4,920 | 100 | 66 | 51 | 49 | – | – | 35 | 31 | 34 |
| 2 Virginia, .. .. .. | 22,438 | 4,688 | 86 | 54 | 47 | 39 | 1 | – | 29 | 25 | 32 |
| **Donegal Co.** | | | | | | | | | | | |
| 143 BALLYSHANNON, part of. | | | | | | | | | | | |
| 1 Ballintra, .. .. .. | 16,067 | 2,058 | 20 | 35 | 11 | 9 | – | – | 15 | 20 | —15 |
| 2 Ballyshannon, *W.*, .. .. | 25,440 | 7,127 | 161 | 165 | 85 | 76 | 4 | 4 | 82 | 83 | —4 |
| 144 DONEGAL. | | | | | | | | | | | |
| 1 Donegal, *W.*, .. .. | 43,421 | 5,279 | 101 | 83 | 50 | 51 | 2 | – | 48 | 35 | 18 |
| 2 Dunkineely, .. .. | 17,561 | 3,690 | 82 | 48 | 42 | 40 | – | – | 25 | 23 | 34 |
| 3 Laghy, .. .. .. | 29,492 | 3,857 | 76 | 49 | 34 | 42 | – | – | 20 | 29 | 27 |
| 4 Mountcharles, .. .. | 33,930 | 5,416 | 116 | 67 | 58 | 58 | – | – | 27 | 40 | 49 |
| 5 Pettigoe, .. .. .. | 36,007 | 2,238 | 45 | 33 | 24 | 21 | 1 | 1 | 16 | 17 | 12 |

Printed image digitised by the University of Southampton Library Digitisation Unit

BIRTHS AND DEATHS Registered in the Year 1910—REGISTRARS' DISTRICTS arranged by COUNTIES and SUPERINTENDENT REGISTRARS' DISTRICTS.—*continued.*

| REGISTRARS' DISTRICTS. | Area in Statute Acres | Population in 1901. | TOTAL. BIRTHS. | TOTAL. DEATHS. | BIRTHS Including Illegitimate Births. Males | BIRTHS Including Illegitimate Births. Females | BIRTHS Illegitimate Births. Males | BIRTHS Illegitimate Births. Females. | DEATHS Males | DEATHS Females. | Excess of Births over Deaths. |
|---|---|---|---|---|---|---|---|---|---|---|---|
| **III.—PROVINCE OF ULSTER**—*con.* | | | | | | | | | | | |
| No. 145. DUNFANAGHY. | | | | | | | | | | | |
| 1 Crossroads, .. .. | 51,351 | 5,863 | 144 | 91 | 73 | 71 | 1 | 1 | 40 | 51 | 53 |
| 2 Dunfanaghy, *W.* .. .. | 32,215 | 4,707 | 130 | 68 | 71 | 59 | 3 | 1 | 35 | 33 | 62 |
| 3 Gweedore, .. .. .. | 41,327 | 4,876 | 111 | 64 | 49 | 62 | – | – | 32 | 32 | 47 |
| 4 Tory Island, .. .. | 785 | 335 | 5 | 1 | 3 | 2 | – | – | 1 | – | 4 |
| 146. GLENTIES. | | | | | | | | | | | |
| 1 Ardara, .. .. .. | 44,803 | 5,003 | 109 | 58 | 51 | 58 | 1 | – | 30 | 28 | 51 |
| 2 Cerrick, .. .. .. | 45,589 | 5,344 | 109 | 97 | 56 | 53 | – | – | 39 | 58 | 12 |
| 3 Doocherry, .. .. | 49,391 | 3,819 | 91 | 48 | 46 | 45 | – | – | 22 | 26 | 43 |
| 4 Dunglow, No. 1, .. .. | 29,179 | 3,983 | 88 | 45 | 43 | 45 | – | – | 15 | 30 | 43 |
| 5 „ No 2, .. .. | 22,763 | 7,399 | 224 | 88 | 114 | 110 | | – | 40 | 48 | 136 |
| 6 Glenties, *W.* .. .. | 43,219 | 3,915 | 55 | 78 | 23 | 32 | 1 | 1 | 39 | 39 | —23 |
| 7 Killybegs, .. .. .. | 22,530 | 3,728 | 82 | 57 | 39 | 43 | – | – | 25 | 32 | 25 |
| 147. INISHOWEN. | | | | | | | | | | | |
| 1 Buncrana, .. .. . | 35,618 | 6,031 | 153 | 86 | 61 | 92 | 1 | – | 38 | 48 | 67 |
| 2 Carndonagh, *W.* .. .. | 35,339 | 4,762 | 122 | 75 | 61 | 61 | 1 | 2 | 41 | 34 | 47 |
| 3 Clonmany, .. .. .. | 23,381 | 4,481 | 104 | 56 | 45 | 59 | – | – | 21 | 35 | 48 |
| 4 Malin, .. .. . | 26,403 | 5,763 | 112 | 65 | 49 | 63 | – | – | 34 | 31 | 47 |
| 5 Moville, . .. . | 38,677 | 7,906 | 164 | 118 | 90 | 74 | 2 | 1 | 59 | 59 | 46 |
| 148 LETTERKENNY. | | | | | | | | | | | |
| 1 Church Hill, .. .. | 60,137 | 4,218 | 75 | 56 | 33 | 42 | – | 1 | 31 | 25 | 19 |
| 2 Letterkenny, *W.*, .. .. | 22,490 | 6,141 | 109 | 124 | 54 | 55 | 8 | 3 | 75 | 49 | —15 |
| 3 Manorcunningham, .. .. | 18,618 | 2,721 | 67 | 47 | 35 | 32 | 3 | 4 | 18 | 29 | 20 |
| 149 LONDONDERRY, part of. | | | | | | | | | | | |
| 1 Burt, . .. .. | 20,264 | 2,848 | 61 | 34 | 36 | 25 | 4 | 3 | 19 | 15 | 27 |
| 2 Kilderry, .. .. .. | 20,539 | 2,611 | 41 | 39 | 21 | 20 | – | 1 | 19 | 20 | 2 |
| 3 Killea, .. . .. | 18,145 | 3,174 | 69 | 35 | 38 | 31 | 2 | 1 | 16 | 19 | 34 |
| 150. MILLFORD. | | | | | | | | | | | |
| 1 Fanad, .. . .. | 26,817 | 5,212 | 91 | 64 | 47 | 44 | 2 | 1 | 40 | 24 | 27 |
| 2 Kilmacrenan and Millford, *W.*, | 28,658 | 4,242 | 85 | 80 | 35 | 50 | 1 | 1 | 52 | 28 | 5 |
| 3 Rathmelton, .. .. | 19,553 | 3,325 | 63 | 46 | 32 | 31 | 1 | 1 | 26 | 20 | 17 |
| 4 Rathmullan, .. . | 11,838 | 2,424 | 38 | 40 | 22 | 16 | – | 1 | 18 | 22 | —2 |
| 5 Rosguill, .. .. .. | 24,488 | 4,556 | 112 | 60 | 59 | 53 | – | – | 23 | 37 | 52 |
| 151 STRABANE, part of. | | | | | | | | | | | |
| 1 Castlefinn, .. .. . | 28,532 | 5,583 | 131 | 102 | 70 | 61 | 1 | 1 | 48 | 54 | 29 |
| 2 Raphoe, .. .. .. | 24,571 | 4,880 | 117 | 70 | 68 | 49 | 4 | 2 | 34 | 36 | 47 |
| 152 STRANORLAR. | | | | | | | | | | | |
| 1 Clogban, .. .. . | 53,964 | 4,573 | 103 | 57 | 50 | 53 | 3 | – | 25 | 32 | 46 |
| 2 Killygordon, .. .. | 36,760 | 3,843 | 72 | 52 | 39 | 33 | – | 1 | 29 | 23 | 20 |
| 3 Stranorlar *W.*, .. .. | 30,427 | 5,291 | 127 | 117 | 62 | 65 | 2 | 1 | 84 | 53 | 10 |

Printed image digitised by the University of Southampton Library Digitisation Unit

BIRTHS AND DEATHS Registered in the Year 1910—REGISTRARS' DISTRICTS arranged by COUNTIES and SUPERINTENDENT REGISTRARS' DISTRICTS—*continued.*

| REGISTRARS' DISTRICTS. | Area in Statute Acres. | Population in 1901. | TOTAL BIRTHS. | TOTAL DEATHS. | BIRTHS. Including Illegitimate Births. Males. | BIRTHS. Including Illegitimate Births. Females. | BIRTHS. Illegitimate Births. Males. | BIRTHS. Illegitimate Births. Females. | DEATHS. Males. | DEATHS. Females. | Excess of Births over Deaths. |
|---|---|---|---|---|---|---|---|---|---|---|---|
| **III.—PROVINCE OF ULSTER**—*con* | | | | | | | | | | | |
| **Down Co.** | | | | | | | | | | | |
| No 153. BANBRIDGE, part of. | | | | | | | | | | | |
| 1 Ballyward, .. .. | 24,729 | 6,186 | 107 | 111 | 51 | 56 | 2 | 2 | 55 | 56 | —4 |
| 2 Banbridge, *W.*, . . | 24,693 | 14,599 | 318 | 273 | 157 | 161 | 8 | 4 | 132 | 141 | 45 |
| 3 Crossgar, .. .. .. | 16,259 | 3,007 | 57 | 42 | 27 | 30 | – | 2 | 20 | 22 | 15 |
| 4 Dromore, . .. .. | 15,002 | 6,943 | 147 | 115 | 81 | 66 | 3 | 2 | 52 | 63 | 32 |
| 5 Loughbrickland, .. . | 26,445 | 5,471 | 102 | 101 | 57 | 45 | 5 | – | 48 | 53 | 1 |
| 154 BELFAST, part of. | | | | | | | | | | | |
| 1 Castlersagh, No. 1, .. . | 6,717 | 1,801 | 40 | 28 | 26 | 14 | 1 | – | 17 | 11 | 12 |
| 2 ,, No 2, .. . | 5,886 | 6,244 | 136 | 81 | 66 | 70 | 3 | 2 | 45 | 36 | 55 |
| 155 DOWNPATRICK. | | | | | | | | | | | |
| 1 Ballynahinch, . .. | 28,208 | 7,284 | 141 | 97 | 70 | 71 | 3 | 7 | 43 | 54 | 44 |
| 2 Clough, .. .. .. | 23,874 | 6,230 | 135 | 98 | 78 | 57 | 1 | 1 | 47 | 51 | 37 |
| 3 Downpatrick, *W.*, .. .. | 18,727 | 6,513 | 146 | 196 | 71 | 75 | 4 | 3 | 95 | 101 | —50 |
| 4 Killough, .. .. .. | 17,345 | 3,609 | 53 | 49 | 23 | 35 | 1 | – | 17 | 32 | 9 |
| 5 Killyleagh, .. .. | 25,671 | 7,449 | 187 | 136 | 92 | 95 | 7 | 5 | 63 | 73 | 51 |
| 6 Portaferry, . .. | 16,046 | 4,548 | 107 | 84 | 56 | 51 | 4 | 4 | 36 | 48 | 23 |
| 7 Strangford, .. .. | 17,575 | 3,236 | 85 | 40 | 45 | 40 | 3 | 1 | 17 | 23 | 45 |
| 156. KILKEEL. | | | | | | | | | | | |
| 1 Bryansford, .. .. | 21,422 | 4,824 | 109 | 68 | 57 | 52 | 2 | – | 32 | 36 | 41 |
| 2 Kilkeel, No. 1, .. .. | 28,502 | 6,922 | 139 | 87 | 68 | 71 | 3 | 1 | 38 | 49 | 52 |
| 3 ,, No. 2, *W.*, .. | 19,376 | 4,702 | 116 | 101 | 52 | 64 | – | 6 | 47 | 54 | 15 |
| 4 Rostrevor, . .. | 12,534 | 2,683 | 49 | 38 | 30 | 19 | – | 1 | 19 | 19 | 11 |
| 157 LISBURN, part of. | | | | | | | | | | | |
| 1 Annahilt, .. .. .. | 17,647 | 3,925 | 70 | 57 | 47 | 23 | 1 | 1 | 29 | 28 | 13 |
| 2 Ballylesson, .. .. | 11,061 | 4,296 | 88 | 100 | 49 | 39 | – | 3 | 45 | 55 | —12 |
| 3 Drumbeg, .. .. .. | 10,379 | 4,104 | 78 | 55 | 38 | 40 | 1 | – | 34 | 21 | 23 |
| 4 Hillsborough, .. . | 18,777 | 5,887 | 112 | 114 | 55 | 57 | 2 | 2 | 47 | 67 | – 2 |
| 5 Saintfield, .. .. .. | 12,571 | 2,991 | 76 | 57 | 34 | 42 | 3 | 1 | 27 | 30 | 19 |
| 158 LURGAN, part of. | | | | | | | | | | | |
| 1 Moira, .. .. .. | 15,441 | 4,986 | 95 | 53 | 53 | 42 | – | 2 | 26 | 27 | 42 |
| 2 Waringstown, .. . | 11,852 | 6,036 | 151 | 82 | 77 | 74 | 3 | 2 | 39 | 43 | 69 |
| 159 NEWRY, part of. | | | | | | | | | | | |
| 1 Donaghmore, .. .. | 13,526 | 2,416 | 46 | 53 | 23 | 23 | – | – | 28 | 25 | —7 |
| 2 Newry, No. 1, .. .. | 2,777 | 6,227 | 142 | 91 | 72 | 70 | – | 4 | 44 | 47 | 51 |
| 3 ,, No. 2, .. .. | 8,641 | 9,462 | 227 | 144 | 119 | 108 | 3 | 1 | 49 | 95 | 83 |
| 4 Rathfryland, .. .. | 27,834 | 6,547 | 123 | 110 | 60 | 63 | 1 | – | 44 | 66 | 13 |
| 5 Warrenpoint, .. .. | 13,222 | 4,841 | 101 | 103 | 52 | 49 | 2 | 2 | 48 | 55 | —2 |

Pnnted image digitised by the University of Southampton Library Digitisation Unit

BIRTHS AND DEATHS Registered in the Year 1910—REGISTRARS' DISTRICTS arranged by COUNTIES and SUPERINTENDENT REGISTRARS' DISTRICTS—*continued.*

| REGISTRARS' DISTRICTS. | Area in Statute Acres. | Population in 1901. | TOTAL. BIRTHS | TOTAL. DEATHS | BIRTHS. Including Illegitimate Births. Males. | BIRTHS. Including Illegitimate Births. Females. | BIRTHS. Illegitimate Births. Males. | BIRTHS. Illegitimate Births. Females. | DEATHS. Males | DEATHS. Females. | Excess of Births over Deaths |
|---|---|---|---|---|---|---|---|---|---|---|---|
| **III.—PROVINCE OF ULSTER**—*con.* | | | | | | | | | | | |
| No. 160. NEWTOWNARDS. | | | | | | | | | | | |
| 1 Bangor, .. .. .. | 17,017 | 9,666 | 247 | 158 | 125 | 122 | 5 | 4 | 61 | 97 | 89 |
| 2 Comber, .. .. .. | 16,650 | 5,370 | 137 | 85 | 64 | 73 | – | 1 | 42 | 43 | 52 |
| 3 Donaghadee, .. .. | 9,593 | 5,014 | 140 | 83 | 72 | 68 | 8 | 8 | 36 | 47 | 57 |
| 4 Greyabbey, .. .. | 18,674 | 6,094 | 136 | 85 | 67 | 69 | 4 | – | 37 | 48 | 51 |
| 5 Kilmood, .. .. .. | 14,601 | 3,696 | 77 | 64 | 37 | 40 | 2 | – | 24 | 40 | 13 |
| 6 Newtownards, *W.*, .. .. | 17,360 | 12,080 | 352 | 237 | 174 | 178 | 10 | 18 | 103 | 134 | 115 |
| **Fermanagh Co.** | | | | | | | | | | | |
| 161. BALLYSHANNON, part of. | | | | | | | | | | | |
| 1 Belleek, .. .. .. | 31,687 | 4,374 | 92 | 59 | 43 | 49 | – | – | 26 | 33 | 33 |
| 2 Church Hill, .. .. | 26,709 | 1,813 | 29 | 20 | 17 | 12 | – | – | 13 | 7 | 9 |
| 162. CLONES, part of. | | | | | | | | | | | |
| 1 Newtown Butler, .. .. | 21,732 | 3,843 | 63 | 61 | 33 | 30 | – | – | 30 | 31 | 2 |
| 2 Roslea, .. .. .. | 23,972 | 3,977 | 90 | 63 | 55 | 35 | – | – | 37 | 26 | 27 |
| 163. ENNISKILLEN, part of. | | | | | | | | | | | |
| 1 Ely, .. .. .. | 40,250 | 4,012 | 78 | 50 | 41 | 37 | 1 | 1 | 25 | 25 | 28 |
| 2 Enniskillen, *W.*, .. .. | 30,628 | 9,986 | 401 | 208 | 107 | 94 | 8 | 3 | 100 | 108 | —7 |
| 3 Florencecourt, .. .. | 41,562 | 5,012 | 91 | 87 | 42 | 49 | 1 | 2 | 48 | 39 | 4 |
| 4 Holywell, No. 1, .. .. | 9,090 | 918 | 18 | 12 | 9 | 9 | – | – | 4 | 8 | 6 |
| 5 Lisbellaw, .. .. .. | 10,623 | 1,758 | 38 | 25 | 17 | 21 | 1 | 1 | 11 | 14 | 13 |
| 6 Tempo .. .. .. | 24,955 | 3,930 | 83 | 68 | 48 | 35 | 2 | 1 | 33 | 35 | 15 |
| 164. IRVINESTOWN, part of. | | | | | | | | | | | |
| 1 Clonelly, .. .. .. | 12,688 | 1,615 | 34 | 25 | 17 | 17 | – | 2 | 15 | 10 | 9 |
| 2 Edarney, .. .. .. | 27,098 | 4,321 | 59 | 46 | 25 | 34 | – | – | 20 | 26 | 13 |
| 3 Irvinestown, *W.*, .. .. | 17,963 | 3,824 | 87 | 80 | 46 | 41 | 2 | 2 | 33 | 47 | 7 |
| 165. LISNASKEA. | | | | | | | | | | | |
| 1 Brookeborough, .. .. | 35,197 | 4,731 | 87 | 72 | 47 | 40 | 1 | – | 32 | 40 | 15 |
| 2 Derrylin, .. .. .. | 26,980 | 4,874 | 91 | 70 | 53 | 38 | – | 1 | 43 | 27 | 21 |
| 3 Lisnaskea, *W.*, .. .. | 25,417 | 4,321 | 94 | 98 | 55 | 39 | 1 | 2 | 45 | 53 | —4 |
| 4 Maguiresbridge, .. .. | 11,114 | 2,121 | 51 | 38 | 26 | 25 | 3 | 3 | 17 | 21 | 13 |
| **Londonderry Co. and Co. Borough.** | | | | | | | | | | | |
| 166. COLERAINE. | | | | | | | | | | | |
| 1 Aghadowey, .. .. | 28,041 | 5,114 | 88 | 89 | 48 | 40 | 5 | 2 | 49 | 40 | —1 |
| 2 Articlave, .. .. .. | 24,893 | 3,671 | 70 | 55 | 39 | 31 | 2 | 1 | 20 | 35 | 15 |
| 3 Coleraine, *W.*, .. .. | 9,294 | 8,502 | 229 | 151 | 114 | 115 | 9 | 8 | 64 | 87 | 78 |
| 4 Garvagh, .. .. .. | 25,080 | 4,305 | 91 | 67 | 44 | 47 | 2 | 2 | 30 | 37 | 24 |
| 5 Kilrea, .. .. .. | 22,302 | 5,623 | 110 | 91 | 55 | 55 | – | – | 51 | 40 | 19 |
| 6 Portstewart, .. .. | 9,116 | 2,702 | 89 | 54 | 43 | 46 | 3 | 2 | 19 | 35 | 35 |

Printed image digitised by the University of Southampton Library Digitisation Unit

BIRTHS AND DEATHS Registered in the Year 1910—REGISTRARS' DISTRICTS arranged by COUNTIES and SUPERINTENDENT REGISTRARS' DISTRICTS.—*continued.*

| REGISTRARS' DISTRICTS | Area in Statute Acres | Population in 1901. | TOTAL BIRTHS. | TOTAL DEATHS. | BIRTHS. Including Illegitimate Births. Males. | BIRTHS. Including Illegitimate Births. Females. | BIRTHS. Illegitimate Births. Males. | BIRTHS. Illegitimate Births. Females. | DEATHS. Males. | DEATHS. Females. | Excess of Births over Deaths. |
|---|---|---|---|---|---|---|---|---|---|---|---|
| **III.—PROVINCE OF ULSTER**—*con.* | | | | | | | | | | | |
| 167. LIMAVADY. | | | | | | | | | | | |
| No. 1 Ballykelly, .. .. .. | 30,329 | 4,644 | 70 | 69 | 46 | 33 | – | 2 | 34 | 35 | 10 |
| 2 Bellarena, .. .. .. | 26,040 | 3,235 | 52 | 47 | 26 | 26 | 2 | 1 | 24 | 23 | 5 |
| 3 Dungiven, .. .. .. | 42,318 | 4,642 | 90 | 86 | 39 | 51 | | 1 | 47 | 39 | 4 |
| 4 Feeny, .. .. .. | 29,653 | 2,520 | 59 | 39 | 27 | 32 | 1 | 1 | 18 | 21 | 20 |
| 5 Limavady, *W.*, .. .. | 24,371 | 5,582 | 146 | 110 | 82 | 64 | 8 | 5 | 57 | 53 | 36 |
| 168. LONDONDERRY, part of. | | | | | | | | | | | |
| 1 Claudy, .. .. .. | 30,304 | 4,742 | 99 | 78 | 38 | 81 | 1 | 1 | 27 | 49 | 23 |
| 2 Eglinton .. .. .. | 25 291 | 3,898 | 86 | 55 | 43 | 43 | 3 | 3 | 24 | 31 | 31 |
| 3 Londonderry, Urban, No. 1. | 114 | 9,443 | 208 | 144 | 102 | 106 | 2 | 2 | 51 | 93 | 64 |
| 4 ,, ,, No. 2, | 1,250 | 22,350 | 645 | 406 | 326 | 319 | 8 | 5 | 176 | 230 | 239 |
| 5 Lower Liberties, .. .. | 7,503 | 2,292 | 62 | 40 | 27 | 35 | 2 | 2 | 15 | 25 | 22 |
| 6 Upper Liberties, .. .. | 3,905 | 830 | 13 | 7 | 8 | 5 | – | – | 5 | 2 | 0 |
| 7 Waterside, Rural, .. .. | 16,005 | 3,218 | 72 | 51 | 30 | 42 | – | – | 21 | 30 | 21 |
| 8 Waterside, Urban, *W.*, .. | 800 | 8,099 | 275 | 182 | 147 | 128 | 15 | 10 | 88 | 94 | 93 |
| 169. MAGHERAFELT. | | | | | | | | | | | |
| 1 Bellaghy, .. .. .. | 28,352 | 9,463 | 182 | 163 | 96 | 86 | 3 | 4 | 73 | 90 | 19 |
| 2 Draperstown .. .. | 41,085 | 6,343 | 119 | 111 | 84 | 55 | 1 | – | 57 | 54 | 8 |
| 3 Maghera, .. .. .. | 34,799 | 8,848 | 208 | 151 | 108 | 100 | 6 | 3 | 77 | 74 | 57 |
| 4 Magherafelt, *W.*, .. .. | 22,496 | 7,827 | 159 | 185 | 75 | 84 | 6 | 8 | 105 | 80 | —26 |
| 5 Moneymore, .. .. | 32,007 | 6,711 | 109 | 102 | 60 | 49 | 1 | 3 | 42 | 60 | 7 |
| **Monaghan Co.** | | | | | | | | | | | |
| 170. CARRICKMACROSS. | | | | | | | | | | | |
| 1 Carrickmacross, *W.*, .. | 22,718 | 5,889 | 147 | 102 | 65 | 82 | 4 | 2 | 57 | 45 | 45 |
| 2 Donaghmoyne, .. .. | 25,347 | 5,748 | 123 | 88 | 64 | 59 | 2 | – | 49 | 39 | 35 |
| 3 Raferagh, .. .. .. | 17,586 | 3,907 | 82 | 47 | 47 | 35 | – | – | 21 | 26 | 35 |
| 171. CASTLEBLAYNEY, part of. | | | | | | | | | | | |
| 1 Ballybay, .. .. .. | 25,065 | 6,504 | 139 | 113 | 77 | 62 | – | 2 | 54 | 59 | 26 |
| 2 Castleblayney, *W.*, .. .. | 27,430 | 7,330 | 185 | 181 | 91 | 94 | 2 | 4 | 95 | 86 | 4 |
| 3 Crossmaglen, No. 2, .. | 5,808 | 1,100 | 16 | 12 | 6 | 10 | – | – | 3 | 9 | 4 |
| 4 Newtownhamilton, No. 2, .. | 5,458 | 884 | 17 | 25 | 13 | 4 | – | – | 12 | 13 | —8 |
| 172 CLONES, part of. | | | | | | | | | | | |
| 1 Clones, *W.*, .. .. | 27,800 | 8,028 | 175 | 150 | 81 | 94 | 5 | 2 | 73 | 77 | 25 |
| 173. COOTEHILL, part of. | | | | | | | | | | | |
| 1 Dawsongrove, .. .. | 28,238 | 4,941 | 91 | 73 | 45 | 46 | 1 | 1 | 33 | 40 | 18 |
| 2 Drum, No. 1, .. .. | 8,228 | 1,479 | 18 | 12 | 9 | 9 | – | – | 7 | 5 | 6 |
| 174. MONAGHAN. | | | | | | | | | | | |
| 1 Castleshane, .. .. | 23,874 | 5,251 | 102 | 92 | 51 | 51 | 1 | 2 | 47 | 45 | 10 |
| 2 Emyvale, .. .. .. | 35,719 | 5,907 | 89 | 95 | 51 | 38 | 1 | 1 | 45 | 50 | —6 |
| 3 Kilmore, .. .. .. | 18,327 | 4,174 | 75 | 54 | 35 | 40 | – | 1 | 20 | 34 | 21 |
| 4 Monaghan, *W.*, .. .. | 17,650 | 7,622 | 151 | 190 | 88 | 83 | 3 | – | 106 | 84 | —39 |
| 5 Scotstown, .. .. .. | 29,582 | 5,347 | 108 | 93 | 51 | 57 | 1 | – | 35 | 58 | 15 |



Printed image digitised by the University of Southampton Library Digitisation Unit

BIRTHS AND DEATHS Registered in the Year 1910—REGISTRARS' DISTRICTS arranged by COUNTIES and SUPERINTENDENT REGISTRARS' DISTRICTS —*continued.*

| REGISTRARS' DISTRICTS. | Area in Statute Acres. | Population in 1901. | TOTAL BIRTHS. | TOTAL DEATHS. | BIRTHS Including Illegitimate Births Males. | BIRTHS Including Illegitimate Births Females | BIRTHS Illegitimate Births Males. | BIRTHS Illegitimate Births Females | DEATHS. Males | DEATHS. Females. | Excess of Births over Deaths. |
|---|---|---|---|---|---|---|---|---|---|---|---|
| **III.—PROVINCE OF ULSTER**—*con.* | | | | | | | | | | | |
| **Tyrone Co.** | | | | | | | | | | | |
| 175 CASTLEDERG. | | | | | | | | | | | |
| No. | | | | | | | | | | | |
| 1 Castlederg, *W.*, .. .. | 23,762 | 5,286 | 128 | 83 | 72 | 56 | 5 | 2 | 41 | 42 | 45 |
| 2 Drumquin, .. .. | 22,734 | 2,391 | 39 | 27 | 17 | 22 | – | – | 14 | 13 | 12 |
| 3 Killeter, .. .. .. | 45,290 | 4,132 | 65 | 48 | 40 | 25 | 2 | – | 19 | 29 | 17 |
| 176 CLOGHER. | | | | | | | | | | | |
| 1 Aughnacloy, .. .. | 10,176 | 2,386 | 49 | 32 | 17 | 32 | – | – | 12 | 20 | 17 |
| 2 Ballygawley, .. .. | 22,494 | 3,714 | 77 | 74 | 38 | 39 | 2 | 1 | 37 | 37 | 3 |
| 3 Clogher, *W.*, .. .. | 31,018 | 4,926 | 95 | 105 | 54 | 41 | 2 | 1 | 53 | 52 | —10 |
| 4 Fivemiletown, .. .. | 25,596 | 3,290 | 67 | 35 | 38 | 29 | 2 | – | 19 | 18 | 32 |
| 177. COOKSTOWN. | | | | | | | | | | | |
| 1 Coagh, .. .. .. | 11,180 | 3,970 | 85 | 73 | 40 | 45 | 3 | 3 | 40 | 33 | 12 |
| 2 Cookstown, *W.*, .. .. | 32,979 | 9,987 | 225 | 210 | 117 | 108 | 6 | 5 | 92 | 118 | 15 |
| 3 Pomeroy, .. .. .. | 36,524 | 5,656 | 100 | 90 | 48 | 52 | 1 | – | 50 | 40 | 10 |
| 4 Stewartstown, .. .. | 16,037 | 4,022 | 77 | 84 | 41 | 36 | 1 | 1 | 35 | 29 | 13 |
| 178. DUNGANNON. | | | | | | | | | | | |
| 1 Benburb .. .. .. | 17,359 | 4,298 | 76 | 86 | 43 | 33 | 2 | – | 32 | 34 | 10 |
| 2 Caledon and Ballymagran, .. | 18,792 | 3,206 | 69 | 50 | 33 | 36 | – | 1 | 26 | 24 | 19 |
| 3 Clonavaddy, .. .. | 31,575 | 6,087 | 98 | 94 | 45 | 53 | – | – | 35 | 59 | 4 |
| 4 Coal Island, .. .. | 20,322 | 8,225 | 153 | 140 | 89 | 84 | 3 | 2 | 89 | 71 | 13 |
| 5 Dungannon, *W.*, .. .. | 22,169 | 10,747 | 208 | 224 | 114 | 94 | 6 | 2 | 110 | 114 | —16 |
| 179. IRVINESTOWN, part of | | | | | | | | | | | |
| 1 Trillick, .. .. .. | 24,131 | 4,335 | 74 | 56 | 37 | 37 | 1 | 1 | 29 | 27 | 18 |
| 180. OMAGH. | | | | | | | | | | | |
| 1 Dromore, .. .. .. | 22,145 | 3,507 | 55 | 81 | 30 | 35 | 3 | 1 | 41 | 40 | —18 |
| 2 Drumquin, .. .. | 20,698 | 2,939 | 41 | 30 | 18 | 23 | 1 | 1 | 16 | 14 | 11 |
| 3 Fintona, .. .. .. | 27,162 | 5,235 | 107 | 114 | 49 | 58 | 1 | 2 | 48 | 65 | —7 |
| 4 Gortin, .. .. .. | 55,597 | 5,765 | 92 | 63 | 45 | 47 | 1 | 1 | 27 | 36 | 29 |
| 5 Omagh, No. 1, *W.*, .. | 39,592 | 11,196 | 265 | 336 | 155 | 110 | 13 | 8 | 175 | 160 | —71 |
| 6 ,, No. 2, .. .. | 35,489 | 4,326 | 84 | 67 | 48 | 35 | – | – | 30 | 37 | 17 |
| 7 Sixmilecross, .. .. | 29,130 | 5,185 | 104 | 78 | 51 | 53 | – | 1 | 38 | 40 | 28 |
| 181. STRABANE, part of. | | | | | | | | | | | |
| 1 Dunnamanagh, .. .. | 32,091 | 4,700 | 106 | 54 | 50 | 56 | 2 | 1 | 21 | 33 | 52 |
| 2 Newtownstewart, .. .. | 29,265 | 6,114 | 158 | 91 | 90 | 68 | 3 | 2 | 47 | 44 | 67 |
| 3 Plumb Bridge, .. .. | 55,665 | 5,125 | 77 | 67 | 38 | 39 | – | 1 | 31 | 38 | 10 |
| 4 Strabane, *W.*, .. .. | 19,971 | 9,457 | 216 | 231 | 109 | 107 | 8 | 7 | 130 | 101 | —15 |

Printed image digitised by the University of Southampton Library Digitisation Unit

BIRTHS AND DEATHS Registered in the Year 1910—REGISTRARS' DISTRICTS arranged by COUNTIES and SUPERINTENDENT REGISTRARS' DISTRICTS—*continued*.

| REGISTRARS' DISTRICTS. | Area in Statute Acres. | Population in 1901. | TOTAL. BIRTHS. | TOTAL. DEATHS. | BIRTHS. Including Illegitimate Births. Males. | BIRTHS. Including Illegitimate Births. Females. | BIRTHS. Illegitimate Births. Males. | BIRTHS. Illegitimate Births. Females. | DEATHS. Males. | DEATHS. Females. | Excess of Births over Deaths. |
|---|---|---|---|---|---|---|---|---|---|---|---|
| **IV.—PROVINCE OF CONNAUGHT.** | | | | | | | | | | | |
| **Galway Co.** | | | | | | | | | | | |
| 182. BALLINASLOE, part of No. | | | | | | | | | | | |
| 1 Ahascragh, .. .. | 17,330 | 1,533 | 35 | 24 | 19 | 16 | – | – | 19 | 5 | 11 |
| 2 Ballinasloe *W.*, .. .. | 20,814 | 6,473 | 112 | 202 | 61 | 51 | 4 | 1 | 94 | 108 | —90 |
| 3 Killaan, .. .. .. | 27,600 | 2,702 | 43 | 24 | 28 | 15 | – | – | 12 | 12 | 19 |
| 4 Kiltormer, .. .. .. | 27,907 | 2,806 | 55 | 27 | 26 | 29 | – | 1 | 15 | 12 | 28 |
| 5 Laurencetown. .. .. | 31,919 | 2,084 | 54 | 25 | 22 | 32 | – | – | 13 | 12 | 29 |
| 183. CLIFDEN. | | | | | | | | | | | |
| 1 Clifden, *W.*, .. .. | 40,884 | 6,567 | 122 | 90 | 70 | 52 | – | 1 | 43 | 47 | 32 |
| 2 Inishbofin, .. .. .. | 3,261 | 891 | 17 | 9 | 4 | 13 | – | – | 3 | 6 | 8 |
| 3 Renvyle, .. .. .. | 44,884 | 3,843 | 83 | 35 | 45 | 38 | – | – | 21 | 14 | 48 |
| 4 Roundstone, No. 1, .. | 72,074 | 3 287 | 58 | 19 | 22 | 36 | – | | 7 | 12 | 39 |
| 5 „ No. 2, .. | 32.679 | 4,180 | 109 | 52 | 63 | 46 | – | – | 24 | 28 | 57 |
| 184. GALWAY. | | | | | | | | | | | |
| 1 Galway, No. 1. .. .. | 10,293 | 8,355 | 215 | 115 | 94 | 121 | – | 2 | 56 | 59 | 100 |
| 2 „ No. 2, *W.*, .. | 11,108 | 7,770 | 195 | 175 | 93 | 102 | 2 | 3 | 84 | 91 | 20 |
| 3 „ No 3 (Arran), .. | 11,579 | 2,863 | 59 | 47 | 33 | 26 | – | – | 23 | 24 | 12 |
| 4 Moycullen, .. .. .. | 25,042 | 2,293 | 44 | 26 | 23 | 21 | – | – | 9 | 17 | 18 |
| 5 Oranmore, .. .. | 30,370 | 3,740 | 70 | 45 | 42 | 28 | – | – | 24 | 21 | 25 |
| 6 Spiddle, .. .. .. | 63,435 | 5,737 | 147 | 61 | 71 | 76 | – | – | 22 | 39 | 86 |
| 7 Turloughmore, .. .. | 46,709 | 5,707 | 131 | 59 | 66 | 65 | – | – | 29 | 30 | 72 |
| 185. GLENNAMADDY. | | | | | | | | | | | |
| 1 Dunmore, .. . . | 17,314 | 2,389 | 40 | 18 | 16 | 24 | – | – | 5 | 13 | 22 |
| 2 Glennamaddy, *W.*, .. . | 40,206 | 6,483 | 123 | 106 | 64 | 59 | 1 | 2 | 58 | 50 | 17 |
| 3 Williamstown, .. .. | 42,751 | 7,705 | 177 | 103 | 93 | 84 | – | – | 49 | 54 | 74 |
| 186. GORT. | | | | | | | | | | | |
| 1 Ardrahan, .. .. .. | 36,854 | 3,238 | 69 | 38 | 36 | 33 | 1 | – | 15 | 23 | 31 |
| 2 Gort, *W.*, .. .. . | 33,440 | 5,079 | 95 | 72 | 53 | 42 | 4 | 2 | 14 | 28 | 23 |
| 3 Kinvarra, .. .. .. | 36,032 | 3,974 | 87 | 42 | 44 | 43 | – | – | 19 | 23 | 45 |
| 187. LOUGHREA. | | | | | | | | | | | |
| 1 Athenry. .. .. .. | 56,440 | 5,916 | 151 | 75 | 77 | 74 | – | 1 | 33 | 42 | 76 |
| 2 Bullaun, .. .. .. | 55,862 | 4,445 | 84 | 63 | 41 | 43 | – | – | 31 | 32 | 21 |
| 3 Loughrea, *W.*, .. .. | 29,669 | 4,912 | 35 | 113 | 53 | 42 | 3 | 4 | 54 | 59 | —18 |
| 4 Woodford, . .. .. | 56,956 | 4,853 | 109 | 59 | 64 | 45 | – | – | 33 | 26 | 50 |
| 188. MOUNT BELLEW. | | | | | | | | | | | |
| 1 Clonbrock, . .. .. | 29,966 | 4,057 | 71 | 45 | 35 | 36 | – | – | 25 | 20 | 26 |
| 2 Killeroran, .. .. .. | 31,918 | 5,217 | 98 | 64 | 62 | 36 | – | – | 27 | 37 | 34 |
| 3 Mount Bellew, *W.*, .. .. | 40 520 | 5,745 | 133 | 96 | 73 | 60 | 2 | – | 51 | 45 | 37 |



Printed image digitised by the University of Southampton Library Digitisation Unit

BIRTHS AND DEATHS Registered in the Year 1910—REGISTRARS' DISTRICTS arranged by COUNTIES and SUPERINTENDENT REGISTRARS' DISTRICTS—*continued.*

| REGISTRARS' DISTRICTS. | Area in Statute Acres | Population in 1901 | TOTAL. BIRTHS. | TOTAL. DEATHS | BIRTHS. Including Illegitimate Births. Males | BIRTHS. Including Illegitimate Births. Females | BIRTHS. Illegitimate Births. Males. | BIRTHS. Illegitimate Births. Females. | DEATHS. Males. | DEATHS. Females. | Excess of Births over Deaths. |
|---|---|---|---|---|---|---|---|---|---|---|---|
| **IV.—PROVINCE OF CONNAUGHT** *—continued* | | | | | | | | | | | |
| No. 189. OUGHTERARD. | | | | | | | | | | | |
| 1 Cloonbur, No 1, .. . | 27,440 | 3,781 | 80 | 50 | 41 | 39 | – | – | 19 | 31 | 30 |
| 2 ,, No 2, .. .. | 31,426 | 1,428 | 31 | 16 | 14 | 17 | – | – | 9 | 7 | 15 |
| 3 Lettermore, .. .. | 44,555 | 8 030 | 214 | 92 | 103 | 111 | 1 | 2 | 43 | 49 | 122 |
| 4 Oughterard, *W.*, .. .. | 70,085 | 4,493 | 94 | 82 | 46 | 48 | 1 | – | 43 | 39 | 12 |
| 190. PORTUMNA. | | | | | | | | | | | |
| 1 Eyrecourt. .. . .. | 31,463 | 3,180 | 85 | 41 | 46 | 39 | – | – | 22 | 19 | 44 |
| 2 Portumna, No 1 *W* .. | 30,622 | 4,681 | 90 | 78 | 45 | 45 | – | 1 | 43 | 35 | 12 |
| 3 . No 2. . .. | 15,179 | 1 193 | 35 | 10 | 18 | 17 | – | – | 5 | 5 | 25 |
| 191. TUAM | | | | | | | | | | | |
| 1 Abbey, .. .. . | 34,526 | 4,293 | 121 | 65 | 69 | 52 | – | – | 32 | 33 | 56 |
| 2 Dunmore, .. .. . | 36,518 | 7,589 | 164 | 108 | 82 | 82 | 1 | – | 60 | 48 | 56 |
| 3 Headford, .. .. .. | 47,000 | 5,902 | 119 | 82 | 58 | 61 | – | 1 | 45 | 37 | 37 |
| 4 Tuam, No. 1, *W.*, .. .. | 34,380 | 6,511 | 144 | 150 | 78 | 66 | 3 | 1 | 88 | 62 | —6 |
| 5 ,, No. 2, .. .. | 38,840 | 6,629 | 109 | 74 | 54 | 55 | – | – | 37 | 37 | 35 |
| **Leitrim Co.** | | | | | | | | | | | |
| 192. BALLYSHANNON, part of. | | | | | | | | | | | |
| 1 Kinlough, .. .. .. | 32,425 | 5,229 | 105 | 82 | 57 | 48 | 1 | – | 40 | 42 | 23 |
| 193. BAWNBOY, part of | | | | | | | | | | | |
| 1 Ballinamore, .. .. | 26,605 | 5,873 | 124 | 63 | 68 | 56 | – | – | 33 | 30 | 61 |
| 2 Newtowngore, No. 1, .. | 16,183 | 3,014 | 45 | 30 | 27 | 18 | – | – | 15 | 15 | 15 |
| 194 CARRICK-ON-SHANNON, part of. | | | | | | | | | | | |
| 1 Drumshanbo, .. .. | 33,789 | 5,722 | 107 | 76 | 54 | 53 | – | – | 38 | 38 | 31 |
| 2 Jamestown. *W.*, .. .. | 29,695 | 7,317 | 97 | 93 | 55 | 42 | – | 1 | 50 | 43 | 4 |
| 195. MANORHAMILTON | | | | | | | | | | | |
| 1 Drumahaire, .. .. | 31,379 | 5,982 | 111 | 77 | 53 | 58 | 1 | – | 36 | 41 | 34 |
| 2 Drumkeeran, .. .. | 30,973 | 4,872 | 84 | 77 | 39 | 45 | – | – | 40 | 37 | 7 |
| 3 Luganboy, .. .. | 45,802 | 4,735 | 88 | 60 | 41 | 47 | – | – | 36 | 24 | 28 |
| 4 Manorhamilton, *W.*, .. | 36,703 | 6,745 | 133 | 113 | 65 | 68 | – | 2 | 58 | 55 | 20 |
| 196. MOHILL. | | | | | | | | | | | |
| 1 Carrigallen, .. .. | 18,542 | 3,920 | 73 | 55 | 38 | 35 | – | – | 31 | 24 | 18 |
| 2 Mohill, *W.*, .. .. | 26,232 | 6,512 | 127 | 130 | 66 | 61 | 2 | – | 70 | 60 | —3 |
| 3 Rinn .. .. .. | 29,127 | 5,764 | 66 | 61 | 33 | 33 | – | – | 26 | 35 | 5 |
| 4 Rowan, .. .. .. | 19,055 | 3 658 | 78 | 46 | 43 | 35 | – | – | 25 | 21 | 32 |
| **Mayo Co.** | | | | | | | | | | | |
| 197. BALLINA. | | | | | | | | | | | |
| 1 Ballina, *W.*, .. .. | 73,811 | 18,480 | 505 | 256 | 254 | 251 | 2 | 3 | 148 | 108 | 249 |
| 2 Crossmolina, .. .. | 76,617 | 6,173 | 118 | 69 | 59 | 59 | – | – | 32 | 37 | 49 |

Printed image digitised by the University of Southampton Library Digitisation Unit

BIRTHS AND DEATHS Registered in the Year 1910—REGISTRARS' DISTRICTS arranged by COUNTIES and SUPERINTENDENT REGISTRARS' DISTRICTS.—*continued.*

| REGISTRARS' DISTRICTS. | Area in Statute Acres. | Population in 1901. | TOTAL | | Births. | | | | Deaths. | | Excess of Births over Deaths. |
|---|---|---|---|---|---|---|---|---|---|---|---|
| | | | | | Including Illegitimate Births. | | Illegitimate Births. | | | | |
| | | | BIRTHS. | DEATHS. | Males. | Females. | Males. | Females. | Males. | Females. | |
| **IV.—PROVINCE OF CONNAUGHT** —*continued.* | | | | | | | | | | | |
| No. 198. BALLINROBE. | | | | | | | | | | | |
| 1 Ballinrobe, *W.*, .. | 37,482 | 7,533 | 146 | 142 | 69 | 77 | 1 | – | 71 | 71 | 4 |
| 2 Cappaghduff, .. | 36,153 | 3,777 | 95 | 53 | 40 | 55 | – | 1 | 26 | 27 | 42 |
| 3 Cong, .. .. | 32,304 | 4,593 | 87 | 54 | 39 | 48 | – | – | 24 | 30 | 33 |
| 4 Hollymount, .. .. | 41,205 | 5,335 | 102 | 75 | 57 | 45 | – | – | 34 | 41 | 27 |
| 199. BELMULLET. | | | | | | | | | | | |
| 1 Bangor, .. .. .. | 79,445 | 4,326 | 110 | 47 | 57 | 53 | 1 | – | 13 | 34 | 63 |
| 2 Binghamstown, *W.*, .. | 32,131 | 5,114 | 134 | 51 | 62 | 72 | 1 | – | 29 | 22 | 83 |
| 3 Knocknalower, .. .. | 67,670 | 4,405 | 99 | 44 | 50 | 49 | – | – | 22 | 22 | 55 |
| 200. CASTLEBAR. | | | | | | | | | | | |
| 1 Balla, .. .. .. | 43,071 | 8,976 | 160 | 116 | 77 | 83 | – | 1 | 54 | 62 | 44 |
| 2 Castlebar, No. 1, *W.*, .. | 49,478 | 11,350 | 254 | 194 | 130 | 124 | 3 | – | 95 | 99 | 60 |
| 3 ,, No 2, .. .. | 48,644 | 6,196 | 151 | 61 | 90 | 61 | – | – | 29 | 32 | 90 |
| 201. CLAREMORRIS. | | | | | | | | | | | |
| 1 Ballindine, .. .. .. | 34,553 | 7,230 | 151 | 91 | 70 | 81 | – | – | 44 | 47 | 60 |
| 2 Ballyhaunis, .. .. | 41,323 | 10,879 | 254 | 147 | 140 | 114 | 1 | – | 73 | 74 | 107 |
| 3 Claremorris, *W.*, .. .. | 34,914 | 7,702 | 189 | 125 | 100 | 89 | – | – | 71 | 54 | 64 |
| 202. KILLALA. | | | | | | | | | | | |
| 1 Ballycastle, .. .. | 79,742 | 4,762 | 108 | 31 | 50 | 58 | – | – | 20 | 11 | 77 |
| 2 Killala, *W.*, .. .. | 25,418 | 3,492 | 72 | 44 | 44 | 28 | 1 | 1 | 25 | 19 | 28 |
| 203. SWINEFORD. | | | | | | | | | | | |
| 1 Foxford, .. .. .. | 21,912 | 5,602 | 159 | 76 | 79 | 80 | – | – | 38 | 38 | 83 |
| 2 Kilkelly, .. .. .. | 40,263 | 10,876 | 279 | 149 | 129 | 150 | – | – | 82 | 67 | 130 |
| 3 Kiltamagh, .. .. | 22,700 | 7,749 | 190 | 101 | 96 | 94 | | – | 45 | 56 | 89 |
| 4 Lowpark, .. .. .. | 35,973 | 9,825 | 248 | 133 | 129 | 119 | – | – | 64 | 69 | 115 |
| 5 Swineford, *W.*, .. .. | 30,712 | 10,110 | 263 | 160 | 136 | 127 | – | 1 | 73 | 87 | 103 |
| 204. WESTPORT. | | | | | | | | | | | |
| 1 Achill, .. .. .. | 36,347 | 4,929 | 145 | 61 | 75 | 70 | – | – | 29 | 32 | 84 |
| 2 Ballycroy, .. .. .. | 70,906 | 3,685 | 81 | 34 | 34 | 47 | – | 1 | 21 | 13 | 47 |
| 3 Bundorragha, .. .. | 31,038 | 275 | 6 | 4 | 3 | 3 | – | – | 3 | 1 | 2 |
| 4 Islandeady, .. .. | 32,656 | 4,659 | 95 | 37 | 68 | 27 | – | – | 19 | 18 | 55 |
| 5 Louisburgh, .. .. | 70,250 | 6,382 | 125 | 72 | 58 | 67 | – | – | 38 | 34 | 53 |
| 6 Newport, .. .. .. | 64,218 | 5,508 | 135 | 64 | 65 | 70 | – | – | 35 | 29 | 71 |
| 7 Westport, *W.*, .. .. | 42,404 | 9,234 | 208 | 136 | 108 | 100 | 3 | – | 63 | 73 | 72 |
| **Roscommon Co.** | | | | | | | | | | | |
| 205. ATHLONE, part of. | | | | | | | | | | | |
| 1 Athlone, No. 2, .. .. | 16,668 | 2,941 | 59 | 23 | 31 | 28 | – | – | 12 | 11 | 36 |
| 2 Brideswell, .. .. | 38,291 | 4,449 | 64 | 33 | 35 | 29 | – | – | 20 | 13 | 31 |
| 3 Kiltoom, .. .. .. | 27,752 | 3,311 | 63 | 29 | 36 | 27 | – | – | 14 | 15 | 34 |



Printed image digitised by the University of Southampton Library Digitisation Unit

BIRTHS AND DEATHS Registered in the Year 1910—REGISTRARS' DISTRICTS arranged by COUNTIES and SUPERINTENDENT REGISTRARS' DISTRICTS.—*continued.*

| REGISTRARS' DISTRICTS. | AREA in Statute Acres | Population in 1901 | TOTAL | | BIRTHS. | | | | DEATHS. | | Excess of Births over Deaths. |
|---|---|---|---|---|---|---|---|---|---|---|---|
| | | | | | Including Illegitimate Births | | Illegitimate Births. | | | | |
| | | | BIRTHS. | DEATHS. | Males | Females | Males | Females. | Males. | Females | |
| **IV.—PROVINCE OF CONNAUGHT** —*continued.* | | | | | | | | | | | |
| 206. BALLINASLOE, part of. No. | | | | | | | | | | | |
| 1 Creagh, .. .. .. | 35,059 | 3,681 | 64 | 29 | 41 | 23 | – | 1 | 19 | 10 | 35 |
| 207. BOYLE, part of | | | | | | | | | | | |
| 1 Bellinameen, .. .. | 28,759 | 5,167 | 72 | 68 | 40 | 32 | – | – | 33 | 35 | 4 |
| 2 Ballyfarnon, No. 1, .. | 1,871 | 463 | 11 | 8 | 8 | 3 | | – | 3 | 5 | 3 |
| 3 Boyle, No. 1, *W.*, .. .. | 32,653 | 6,987 | 130 | 133 | 67 | 63 | – | 1 | 70 | 63 | —3 |
| 4 Keadew, .. .. .. | 21,372 | 4,251 | 85 | 57 | 38 | 47 | | – | 36 | 21 | 28 |
| 208. CARRICK-ON-SHANNON, part of. | | | | | | | | | | | |
| 1 Aughrim, .. .. .. | 37,518 | 6,241 | 98 | 74 | 53 | 45 | 1 | – | 36 | 38 | 24 |
| 209. CASTLEREAGH. | | | | | | | | | | | |
| 1 Ballaghaderreen .. .. | 19,172 | 6,006 | 129 | 65 | 68 | 61 | | – | 27 | 38 | 64 |
| 2 Ballinlough. .. .. | 41,116 | 8,857 | 192 | 101 | 109 | 83 | – | – | 58 | 43 | 91 |
| 3 Castlereagh, *W.*, .. | 38,462 | 5,481 | 101 | 86 | 49 | 52 | – | 2 | 37 | 49 | 15 |
| 4 Frenchpark, .. .. | 38,383 | 6,727 | 165 | 136 | 82 | 83 | – | – | 71 | 65 | 29 |
| 5 Loughglinn, . .. | 26,530 | 6,505 | 120 | 84 | 60 | 60 | – | – | 45 | 39 | 36 |
| 210. ROSCOMMON. | | | | | | | | | | | |
| 1 Athleague .. .. | 36,183 | 3,976 | 69 | 40 | 42 | 27 | – | – | 23 | 17 | 29 |
| 2 Ballyleague. .. .. | 41,613 | 5,727 | 95 | 78 | 50 | 45 | – | – | 37 | 41 | 17 |
| 3 Roscommon, *W.* .. .. | 36,549 | 5,461 | 114 | 100 | 49 | 65 | – | 3 | 64 | 36 | 14 |
| 211. STROKESTOWN. | | | | | | | | | | | |
| 1 Elphin, .. .. .. | 25,197 | 3,850 | 65 | 72 | 28 | 37 | – | 1 | 36 | 36 | —7 |
| 2 Roosky, .. .. .. | 33,480 | 5,662 | 82 | 89 | 41 | 41 | – | – | 44 | 45 | —7 |
| 3 Strokestown. *W.*, .. .. | 31,662 | 6,048 | 104 | 98 | 46 | 58 | – | – | 52 | 46 | 6 |
| **Sligo Co.** | | | | | | | | | | | |
| 212. BOYLE, part of. | | | | | | | | | | | |
| 1 Ballyfarnan, No. 2, .. | 22,892 | 3,344 | 60 | 46 | 36 | 24 | – | – | 25 | 21 | 14 |
| 2 Boyle, No. 2, .. .. | 19,796 | 3,097 | 46 | 33 | 23 | 23 | – | – | 14 | 19 | 13 |
| 3 Gurteen, .. .. .. | 32,837 | 7,316 | 128 | 99 | 69 | 59 | – | – | 47 | 52 | 29 |
| 213. DROMORE WEST. | | | | | | | | | | | |
| 1 Castleconor, .. .. | 27,929 | 4,289 | 94 | 55 | 44 | 50 | – | – | 21 | 34 | 39 |
| 2 Easky, *W.*, .. .. | 36,312 | 4,728 | 107 | 61 | 43 | 64 | – | 1 | 23 | 38 | 46 |
| 3 Skreen, .. .. .. | 32,822 | 4,017 | 56 | 58 | 33 | 23 | – | – | 32 | 26 | —2 |
| 214. SLIGO | | | | | | | | | | | |
| 1 Ballymote, .. | 19,136 | 4,496 | 82 | 46 | 39 | 43 | – | – | 24 | 22 | 36 |
| 2 Carney, No. 1, .. .. | 22,087 | 5,040 | 105 | 82 | 56 | 49 | – | – | 42 | 40 | 23 |
| 3 „ No. 2 .. .. | 22,469 | 3,982 | 76 | 51 | 41 | 35 | – | – | 27 | 24 | 25 |
| 4 Collooney, .. .. .. | 25,713 | 4,159 | 86 | 71 | 48 | 38 | – | 1 | 41 | 30 | 15 |
| 5 Riverstown, .. .. | 23,561 | 4,359 | 95 | 48 | 46 | 49 | – | – | 13 | 35 | 47 |
| 6 Sligo, No. 1, *W.* .. . | 16,386 | 5,803 | 109 | 211 | 52 | 57 | 3 | 3 | 106 | 105 | —102 |
| 7 „ No. 2, . .. | 14,456 | 10,249 | 248 | 107 | 124 | 124 | 1 | 2 | 53 | 54 | 141 |
| 215. TOBERCURRY | | | | | | | | | | | |
| 1 Aclare, .. .. .. | 46,178 | 8,571 | 216 | 120 | 107 | 109 | – | – | 60 | 60 | 96 |
| 2 Cooloney. .. .. . | 34,302 | 3,605 | 67 | 69 | 36 | 31 | – | – | 34 | 35 | —2 |
| 3 Tobercurry, *W.*, .. .. | 45,329 | 7,028 | 122 | 132 | 66 | 56 | – | 1 | 66 | 66 | —10 |

Printed image digitised by the University of Southampton Library Digitisation Unit

# TABLES

SHOWING THE

# NUMBER OF BIRTHS

AND

# DEATHS

REGISTERED IN EACH OF THE FOUR QUARTERS OF THE YEAR,

ALSO

DETAILS AT DIFFERENT AGES, AND CAUSES OF DEATH,

IN

# 1910.

Printed image digitised by the University of Southampton Library Digitisation Unit

BIRTHS registered in Ireland in the Four Quarters ending
(Exclusive of

| PROVINCES AND COUNTIES. | Area in Statute Acres. | Population in 1901. | MALES AND FEMALES. Total | Registered in the Quarter ending the last day of March. | June. | September | December. |
|---|---|---|---|---|---|---|---|
| IRELAND. | 20,345,328 | 4,458,775 | 101,963 | 25,700 | 27,064 | 25,250 | 23,949 |
| No. PROVINCES. | | | | | | | |
| I. LEINSTER, | 4,839,572 | 1,152,829 | 27,488 | 6,790 | 7,328 | 7,019 | 6,356 |
| II. MUNSTER, | 5,955,027 | 1,076,188 | 23,466 | 5,957 | 6,121 | 5,783 | 5,605 |
| III. ULSTER, | 5,322,534 | 1,582,826 | 37,356 | 9,333 | 10,116 | 9,293 | 8,614 |
| IV. CONNAUGHT, | 4,228,195 | 646,932 | 13,653 | 3,620 | 3,504 | 3,155 | 3,374 |
| **I.—PROVINCE OF** | | | | | | | |
| No. | | | | | | | |
| 1 CARLOW, | 221,424 | 37,748 | 770 | 181 | 205 | 199 | 185 |
| 2 DUBLIN, | 218,873 | 157,568 | 3,094 | 734 | 797 | 810 | 723 |
| 3 DUBLIN CO. BOROUGH, | 7,911 | 290,638 | 9,926 | 2,409 | 2,647 | 2,620 | 2,250 |
| 4 KILDARE, | 418,497 | 63,566 | 1,573 | 409 | 422 | 367 | 375 |
| 5 KILKENNY, | 509,246 | 76,159 | 1,666 | 428 | 413 | 409 | 416 |
| 6 KING'S, | 493,263 | 60,187 | 1,158 | 300 | 306 | 278 | 254 |
| 7 LONGFORD, | 257,770 | 46,872 | 897 | 245 | 245 | 209 | 198 |
| 8 LOUTH, | 202,181 | 65,820 | 1,382 | 357 | 364 | 370 | 291 |
| 9 MEATH, | 577,735 | 67,497 | 1,261 | 304 | 333 | 333 | 291 |
| 10 QUEEN'S, | 424,723 | 57,417 | 1,034 | 257 | 261 | 265 | 251 |
| 11 WESTMEATH, | 434,665 | 61,629 | 1,200 | 321 | 338 | 284 | 266 |
| 12 WEXFORD, | 573,323 | 104,104 | 2,335 | 553 | 667 | 558 | 557 |
| 13 WICKLOW, | 499,958 | 60,824 | 1,233 | 262 | 325 | 317 | 299 |
| **II.—PROVINCE OF** | | | | | | | |
| 14 CLARE, | 788,332 | 112,334 | 2,104 | 554 | 543 | 499 | 508 |
| 15 CORK CO. and CO. BOROUGH, | 1,838,921 | 404,611 | 8,935 | 2,245 | 2,363 | 2,258 | 2,069 |
| 16 KERRY, | 1,161,752 | 165,726 | 3,886 | 1,027 | 1,000 | 923 | 936 |
| 17 LIMERICK CO. and CO. BOROUGH, | 662,972 | 146,098 | 3,400 | 895 | 879 | 831 | 795 |
| 18 TIPPERARY, North Riding, | 492,449 | 67,815 | 1,260 | 303 | 325 | 292 | 340 |
| 19 TIPPERARY, South Riding, | 557,688 | 92,417 | 2,005 | 482 | 490 | 530 | 503 |
| 20 WATERFORD CO. and CO. BORO', | 452,912 | 87,187 | 1,876 | 451 | 521 | 450 | 454 |
| **III.—PROVINCE OF** | | | | | | | |
| 21 ANTRIM, | 701,529 | 196,090 | 4,410 | 1,080 | 1,228 | 1,118 | 984 |
| 22 ARMAGH, | 312,659 | 125,392 | 2,695 | 681 | 755 | 644 | 615 |
| 23 BELFAST CO. BOROUGH, | 14,716 | 349,180 | 10,911 | 2,731 | 2,941 | 2,767 | 2,472 |
| 24 CAVAN, | 467,025 | 97,541 | 1,854 | 463 | 514 | 431 | 446 |
| 25 DONEGAL, | 1,190,269 | 173,722 | 3,765 | 1,040 | 970 | 821 | 934 |
| 26 DOWN, | 607,534 | 205,889 | 4,577 | 1,075 | 1,271 | 1,179 | 1,052 |
| 27 FERMANAGH, | 417,665 | 65,430 | 1,286 | 336 | 330 | 324 | 296 |
| 28 LONDONDERRY CO. and CO. BOROUGH | 513,388 | 144,404 | 3,340 | 804 | 870 | 908 | 758 |
| 29 MONAGHAN, | 318,806 | 74,611 | 1,518 | 372 | 425 | 355 | 366 |
| 30 TYRONE, | 778,943 | 150,567 | 3,000 | 751 | 812 | 746 | 691 |
| **IV.—PROVINCE OF** | | | | | | | |
| 31 GALWAY, | 1,467,850 | 192,540 | 4,167 | 1,111 | 1,064 | 990 | 993 |
| 32 LEITRIM, | 376,510 | 69,343 | 1,238 | 299 | 337 | 256 | 343 |
| 33 MAYO, | 1,333,340 | 199,166 | 4,669 | 1,274 | 1,206 | 1,055 | 1,184 |
| 34 ROSCOMMON, | 608,260 | 101,791 | 1,832 | 483 | 442 | 454 | 503 |
| 35 SLIGO, | 442,205 | 84,083 | 1,697 | 453 | 455 | 388 | 401 |

Printed image digitised by the University of Southampton Library Digitisation Unit

March 31st, June 30th, September 30th, and December 31st, 1910.
still-born)

| MALES | | | | | FEMALES. | | | | | PROVINCES AND COUNTIES. |
|---|---|---|---|---|---|---|---|---|---|---|
| Registered in the Quarter ending the last day of | | | | TOTAL. | TOTAL. | Registered in the Quarter ending the last day of | | | | |
| March. | June. | September | December. | | | March. | June. | September | December. | |
| 13,155 | 13,844 | 12,914 | 12,190 | 52,103 | 49,880 | 12,545 | 13,220 | 12,336 | 11,759 | **IRELAND.** |
| | | | | | | | | | | PROVINCES. |
| 3,533 | 3,767 | 3,588 | 3,292 | 14,093 | 13,395 | 3,254 | 3,556 | 3,431 | 3,154 | **LEINSTER.** |
| 3,040 | 3,143 | 2,392 | 2,356 | 12,031 | 11,435 | 2,917 | 2,978 | 2,781 | 2,749 | **MUNSTER.** |
| 4,746 | 5,132 | 4,707 | 4,404 | 18,989 | 18,397 | 4,587 | 4,984 | 4,586 | 4,210 | **ULSTER.** |
| 1,833 | 1,802 | 1,327 | 1,728 | 6,990 | 6,663 | 1,737 | 1,702 | 1,528 | 1,646 | **CONNAUGHT.** |
| **LEINSTER.** | | | | | | | | | | |
| 100 | 199 | 103 | 84 | 396 | 374 | 81 | 96 | 96 | 101 | CARLOW |
| 379 | 420 | 412 | 370 | 1,581 | 1,483 | 355 | 377 | 398 | 353 | DUBLIN |
| 1,249 | 1,363 | 1,354 | 1,134 | 5,100 | 4,823 | 1,160 | 1,284 | 1,268 | 1,116 | DUBLIN CO BOROUGH |
| 189 | 224 | 182 | 184 | 779 | 794 | 220 | 193 | 185 | 101 | KILDARE |
| 202 | 214 | 216 | 210 | 842 | 824 | 226 | 189 | 193 | 206 | KILKENNY |
| 164 | 160 | 155 | 144 | 623 | 515 | 136 | 146 | 123 | 110 | KING'S |
| 130 | 110 | 99 | 194 | 443 | 454 | 115 | 135 | 110 | 94 | LONGFORD |
| 182 | 189 | 180 | 129 | 880 | 792 | 175 | 175 | 190 | 162 | LOUTH |
| 167 | 170 | 188 | 158 | 683 | 573 | 137 | 163 | 145 | 133 | MEATH |
| 130 | 139 | 118 | 132 | 519 | 515 | 127 | 122 | 147 | 119 | QUEEN'S |
| 165 | 165 | 129 | 131 | 610 | 599 | 159 | 153 | 155 | 135 | WESTMEATH |
| 314 | 321 | 281 | 288 | 1,204 | 1,131 | 239 | 346 | 277 | 299 | WEXFORD |
| 165 | 163 | 171 | 134 | 633 | 900 | 127 | 162 | 146 | 165 | WICKLOW |
| **MUNSTER.** | | | | | | | | | | |
| 289 | 281 | 209 | 254 | 1,033 | 1,021 | 265 | 262 | 240 | 254 | CLARE |
| 1,148 | 1,177 | 1,154 | 1,041 | 4,520 | 4,415 | 1,097 | 1,186 | 1,104 | 1,028 | CORK CO and CO. BOROUGH |
| 537 | 512 | 478 | 490 | 2,017 | 1,899 | 490 | 488 | 445 | 446 | KERRY |
| 447 | 451 | 433 | 415 | 1,746 | 1,654 | 448 | 428 | 398 | 380 | LIMERICK CO and CO BOROUGH. |
| 137 | 178 | 159 | 165 | 639 | 621 | 133 | 147 | 133 | 175 | TIPPERARY, North Riding |
| 238 | 265 | 279 | 245 | 1,027 | 978 | 244 | 225 | 251 | 258 | TIPPERARY, South Riding |
| 244 | 279 | 239 | 246 | 999 | 877 | 207 | 242 | 220 | 208 | WATERFORD CO and CO BOROUGH |
| **ULSTER.** | | | | | | | | | | |
| 511 | 619 | 568 | 521 | 2,219 | 2,191 | 593 | 699 | 530 | 493 | ANTRIM |
| 343 | 383 | 330 | 312 | 1,371 | 1,324 | 338 | 389 | 314 | 393 | ARMAGH |
| 1,382 | 1,594 | 1,401 | 1,250 | 5,537 | 5,374 | 1,349 | 1,437 | 1,366 | 1,222 | BELFAST CO BORO'. |
| 248 | 258 | 226 | 238 | 970 | 884 | 215 | 258 | 205 | 208 | CAVAN |
| 531 | 483 | 338 | 467 | 1,879 | 1,836 | 509 | 487 | 423 | 497 | DONEGAL. |
| 548 | 655 | 591 | 531 | 2,325 | 2,252 | 527 | 616 | 588 | 521 | DOWN |
| 177 | 178 | 179 | 150 | 681 | 605 | 159 | 152 | 143 | 143 | FERMANAGH. |
| 429 | 422 | 450 | 388 | 1,687 | 1,653 | 375 | 448 | 458 | 372 | LONDONDERRY CO and CO BOROUGH. |
| 185 | 215 | 183 | 191 | 774 | 744 | 187 | 210 | 172 | 175 | MONAGHAN. |
| 392 | 412 | 384 | 358 | 1,546 | 1,454 | 359 | 400 | 362 | 333 | TYRONE |
| **CONNAUGHT.** | | | | | | | | | | |
| 578 | 553 | 535 | 483 | 2,147 | 2,920 | 535 | 511 | 464 | 510 | GALWAY. |
| 152 | 174 | 132 | 181 | 639 | 599 | 147 | 193 | 127 | 192 | LEITRIM. |
| 839 | 613 | 539 | 586 | 2,368 | 2,301 | 635 | 593 | 525 | 548 | MAYO. |
| 240 | 218 | 247 | 263 | 973 | 909 | 243 | 224 | 207 | 235 | ROSCOMMON. |
| 223 | 244 | 183 | 219 | 893 | 834 | 227 | 211 | 205 | 191 | SLIGO |

Pnnted image digitised by the University of Southampton Library Digitisation Unit

BIRTHS registered in Ireland in the Four Quarters ending

**I.—PROVINCE OF**

| No. | SUPERINTENDENT REGISTRARS' DISTRICTS. | Area in Statute Acres. | Population in 1901. | MALES AND FEMALES. Total | Registered in the Quarter ending the last day of March. | June. | Sept. | Dec. |
|---|---|---|---|---|---|---|---|---|
| | **Carlow Co.** | | | | | | | |
| 1 | BALTINGLASS, part of, .. | 33,393 | 4,486 | 85 | 21 | 23 | 22 | 19 |
| 2 | CARLOW, part of, .. .. | 162,937 | 29,726 | 624 | 140 | 164 | 165 | 155 |
| 3 | NEW ROSS, part of, .. .. | 25,094 | 3,536 | 61 | 20 | 18 | 12 | 11 |
| | **Dublin Co.** | | | | | | | |
| 4 | BALROTHERY, .. .. | 84,072 | 18,146 | 386 | 89 | 108 | 89 | 100 |
| 5 | CELBRIDGE, part o, .. | 26,237 | 5,133 | 103 | 25 | 21 | 30 | 27 |
| 6 | DUBLIN, NORTH, part of, .. | 36,275 | 16,957 | 258 | 56 | 72 | 65 | 65 |
| 7 | DUBLIN, SOUTH, part of, .. | 45,294 | 72,071 | 1,469 | 359 | 376 | 404 | 330 |
| 8 | RATHDOWN, part of, .. | 26,995 | 45,261 | 848 | 205 | 220 | 222 | 201 |
| | **Dublin Co. Borough.** | | | | | | | |
| 9 | DUBLIN, NORTH, part of, .. | 4,815 | 148,635 | 5,492 | 1,365 | 1,453 | 1,446 | 1,228 |
| 10 | DUBLIN, SOUTH, part of, .. | 3,096 | 142,003 | 4,434 | 1,044 | 1,194 | 1,174 | 1,022 |
| | **Kildare Co.** | | | | | | | |
| 11 | ATHY, part of, .. .. | 113,111 | 16,192 | 403 | 105 | 105 | 90 | 103 |
| 12 | BALTINGLASS, part of, .. | 17,153 | 2,030 | 41 | 5 | 11 | 12 | 13 |
| 13 | CELBRIDGE, part of, .. | 53,697 | 9,092 | 173 | 54 | 44 | 42 | 33 |
| 14 | EDENDERRY, part of, .. | 69,435 | 5,243 | 134 | 33 | 35 | 39 | 27 |
| 15 | NAAS, part of, .. .. | 165,101 | 31,009 | 822 | 212 | 227 | 184 | 199 |
| | **Kilkenny Co.** | | | | | | | |
| 16 | CALLAN, part of, .. .. | 62,148 | 8,163 | 196 | 48 | 49 | 57 | 42 |
| 17 | CARRICK-ON-SUIR, part of, .. | 32,120 | 4,466 | 84 | 24 | 16 | 27 | 17 |
| 18 | CASTLECOMER, .. .. | 57,820 | 10,114 | 209 | 49 | 56 | 58 | 46 |
| 19 | KILKENNY, .. .. | 110,944 | 23,708 | 539 | 151 | 127 | 118 | 143 |
| 20 | NEW ROSS, part of, .. .. | 28,355 | 3,716 | 64 | 16 | 14 | 20 | 14 |
| 21 | THOMASTOWN, .. .. | 107,577 | 13,238 | 270 | 67 | 66 | 68 | 69 |
| 22 | URLINGFORD, part of, .. | 52,999 | 5,891 | 126 | 28 | 37 | 28 | 33 |
| 23 | WATERFORD, part of, .. | 57,286 | 9,863 | 178 | 45 | 48 | 33 | 52 |
| | **King's Co.** | | | | | | | |
| 24 | BIRR, part of, .. .. | 193,244 | 23,281 | 444 | 120 | 127 | 97 | 100 |
| 25 | EDENDERRY, part of, .. | 81,061 | 7,322 | 150 | 33 | 48 | 39 | 30 |
| 26 | MOUNTMELLICK, part of, .. | 24,548 | 2,797 | 50 | 13 | 14 | 15 | 8 |
| 27 | ROSCREA, part of, .. .. | 55,565 | 5,810 | 91 | 23 | 18 | 29 | 21 |
| 28 | TULLAMORE, part of, .. | 138,845 | 20,977 | 403 | 111 | 99 | 98 | 95 |
| | **Longford Co.** | | | | | | | |
| 29 | BALLYMAHON, part of, .. | 69,733 | 9,478 | 166 | 40 | 47 | 43 | 36 |
| 30 | GRANARD, part of, .. .. | 77,964 | 14,882 | 292 | 80 | 85 | 69 | 58 |
| 31 | LONGFORD, .. .. | 110,073 | 22,312 | 439 | 125 | 113 | 97 | 104 |
| | **Louth Co.** | | | | | | | |
| 32 | ARDEE, part of, .. .. | 65,909 | 11,578 | 230 | 65 | 51 | 62 | 52 |
| 33 | DROGHEDA, part of, .. | 41,858 | 19,513 | 398 | 92 | 104 | 105 | 97 |
| 34 | DUNDALK, .. .. | 94,414 | 34,729 | 754 | 200 | 209 | 203 | 142 |

Printed image digitised by the University of Southampton Library Digitisation Unit

March 31st, June 30th, September 30th, and December 31st, 1910—*continued*

**LEINSTER.**

| MALES. | | | | | FEMALES. | | | | | SUPERINTENDENT REGISTRARS' DISTRICTS. |
|---|---|---|---|---|---|---|---|---|---|---|
| Registered in the Quarter ending the last day of | | | | Total. | Total. | Registered in the Quarter ending the last day of | | | | |
| March. | June. | Sept. | Dec. | | | March. | June. | Sept. | Dec. | |
| | | | | | | | | | | **Carlow Co.** |
| 8 | 14 | 10 | 9 | 41 | 44 | 13 | 9 | 12 | 10 | BALTINGLASS, part of. |
| 79 | 85 | 87 | 69 | 320 | 304 | 61 | 79 | 78 | 86 | CARLOW, part of. |
| 13 | 10 | 6 | 6 | 35 | 26 | 7 | 8 | 6 | 5 | NEW ROSS, part of |
| | | | | | | | | | | **Dublin Co.** |
| 46 | 58 | 46 | 56 | 206 | 180 | 43 | 50 | 43 | 44 | BALROTHERY. |
| 9 | 17 | 7 | 12 | 45 | 58 | 16 | 4 | 23 | 15 | CELBRIDGE, part of. |
| 27 | 41 | 42 | 40 | 150 | 108 | 29 | 31 | 23 | 25 | DUBLIN, NORTH, part of. |
| 193 | 196 | 207 | 165 | 761 | 708 | 166 | 180 | 197 | 165 | DUBLIN, SOUTH, part of. |
| 104 | 108 | 110 | 97 | 419 | 429 | 101 | 112 | 112 | 104 | RATHDOWN, part of. |
| | | | | | | | | | | **Dublin Co. Borough.** |
| 686 | 747 | 740 | 616 | 2,789 | 2,703 | 679 | 706 | 706 | 612 | DUBLIN, NORTH, part of. |
| 563 | 616 | 614 | 518 | 2,311 | 2,123 | 481 | 578 | 560 | 504 | DUBLIN, SOUTH, part of |
| | | | | | | | | | | **Kildare Co.** |
| 48 | 52 | 53 | 42 | 195 | 208 | 57 | 53 | 37 | 61 | ATHY, part of. |
| 3 | 6 | 6 | 7 | 22 | 19 | 2 | 5 | 6 | 6 | BALTINGLASS, part of. |
| 31 | 19 | 21 | 16 | 87 | 86 | 23 | 25 | 21 | 17 | CELBRIDGE, part of. |
| 14 | 21 | 17 | 14 | 66 | 68 | 19 | 14 | 22 | 13 | EDENDERRY, part of. |
| 93 | 126 | 85 | 105 | 409 | 413 | 119 | 101 | 99 | 94 | NAAS, part of. |
| | | | | | | | | | | **Kilkenny Co.** |
| 24 | 25 | 26 | 17 | 92 | 104 | 24 | 24 | 31 | 25 | CALLAN, part of |
| 11 | 6 | 12 | 11 | 40 | 44 | 13 | 10 | 15 | 6 | CARRICK-ON-SUIR, part of. |
| 25 | 23 | 34 | 27 | 109 | 100 | 24 | 33 | 24 | 19 | CASTLECOMER. |
| 59 | 71 | 71 | 77 | 278 | 261 | 92 | 56 | 47 | 66 | KILKENNY. |
| 7 | 7 | 9 | 5 | 28 | 36 | 9 | 7 | 11 | 9 | NEW ROSS, part of. |
| 32 | 33 | 33 | 32 | 130 | 140 | 35 | 33 | 35 | 37 | THOMASTOWN. |
| 15 | 21 | 14 | 13 | 63 | 63 | 13 | 16 | 14 | 20 | URLINGFORD, part of |
| 29 | 28 | 17 | 28 | 102 | 76 | 16 | 20 | 16 | 24 | WATERFORD, part of. |
| | | | | | | | | | | **King's Co.** |
| 66 | 59 | 52 | 46 | 223 | 221 | 54 | 68 | 45 | 54 | BIRR, part of. |
| 20 | 31 | 23 | 20 | 94 | 56 | 13 | 17 | 16 | 10 | EDENDERRY, part of. |
| 8 | 10 | 9 | 7 | 34 | 16 | 5 | 4 | 6 | 1 | MOUNTMELLICK, part of. |
| 15 | 6 | 21 | 9 | 51 | 40 | 8 | 12 | 8 | 12 | ROSCREA, part of |
| 55 | 54 | 50 | 62 | 221 | 182 | 56 | 45 | 48 | 33 | TULLAMORE, part of. |
| | | | | | | | | | | **Longford Co.** |
| 25 | 23 | 24 | 20 | 92 | 74 | 15 | 24 | 19 | 16 | BALLYMAHON, part of. |
| 42 | 40 | 32 | 29 | 143 | 149 | 38 | 45 | 37 | 29 | GRANARD, part of. |
| 63 | 47 | 43 | 55 | 208 | 231 | 62 | 66 | 54 | 49 | LONGFORD. |
| | | | | | | | | | | **Louth Co.** |
| 25 | 23 | 31 | 20 | 99 | 131 | 40 | 28 | 31 | 32 | ARDEE, part of |
| 45 | 57 | 60 | 45 | 207 | 191 | 47 | 47 | 45 | 52 | DROGHEDA, part of. |
| 112 | 109 | 89 | 64 | 374 | 380 | 88 | 100 | 114 | 78 | DUNDALK |



Pnnted image digitised by the University of Southampton Library Digitisation Unit

BIRTHS registered in Ireland in the Four Quarters ending

**I.—PROVINCE OF**

| No. | SUPERINTENDENT REGISTRARS' DISTRICTS. | Area in Statute Acres. | Population in 1901. | MALES AND FEMALES. Total. | Registered in the Quarter ending the last day of March. | June. | Sept. | Dec. |
|---|---|---|---|---|---|---|---|---|
| | **Meath Co.** | | | | | | | |
| 35 | ARDEE, part of, | 30,309 | 3,048 | 61 | 17 | 24 | 13 | 7 |
| 36 | DROGHEDA, part of, | 57,148 | 6,683 | 107 | 29 | 30 | 31 | 17 |
| 37 | DUNSHAUGHLIN, | 106,822 | 7,979 | 144 | 41 | 34 | 34 | 35 |
| 38 | EDENDERRY, part of, | 21,914 | 2,088 | 45 | 9 | 17 | 7 | 12 |
| 39 | KELLS, | 103,426 | 13,769 | 278 | 61 | 73 | 73 | 71 |
| 40 | NAVAN, | 94,474 | 14,550 | 275 | 55 | 75 | 72 | 73 |
| 41 | OLDCASTLE, part of, | 44,122 | 5,407 | 84 | 24 | 23 | 18 | 19 |
| 42 | TRIM, | 119,520 | 13,973 | 267 | 68 | 57 | 85 | 57 |
| | **Queen's Co.** | | | | | | | |
| 43 | ABBEYLEIX, | 127,042 | 17,050 | 310 | 69 | 84 | 78 | 79 |
| 44 | ATHY, part of, | 48,020 | 5,963 | 112 | 31 | 33 | 27 | 21 |
| 45 | CARLOW, part of, | 37,005 | 4,712 | 69 | 14 | 18 | 17 | 20 |
| 46 | MOUNTMELLICK, part of, | 176,081 | 25,730 | 475 | 128 | 106 | 130 | 111 |
| 47 | ROSCREA, part of, | 38,575 | 3,912 | 68 | 15 | 20 | 13 | 20 |
| | **Westmeath Co.** | | | | | | | |
| 48 | ATHLONE, part of, | 68,314 | 18,563 | 375 | 104 | 102 | 85 | 84 |
| 49 | BALLYMAHON, part of, | 30,409 | 3,429 | 63 | 17 | 22 | 10 | 14 |
| 50 | DELVIN, | 74,328 | 8,477 | 133 | 30 | 44 | 29 | 30 |
| 51 | GRANARD, part of, | 36,483 | 3,702 | 67 | 12 | 23 | 18 | 14 |
| 52 | MULLINGAR, | 208,801 | 27,047 | 525 | 149 | 130 | 126 | 120 |
| 53 | TULLAMORE, part of, | 18,550 | 2,411 | 46 | 9 | 17 | 18 | 4 |
| | **Wexford Co.** | | | | | | | |
| 54 | ENNISCORTHY, | 193,251 | 31,259 | 733 | 187 | 198 | 156 | 192 |
| 55 | GOREY, | 130,031 | 16,463 | 338 | 83 | 104 | 76 | 75 |
| 56 | NEW ROSS, part of, | 123,740 | 23,543 | 473 | 110 | 152 | 116 | 95 |
| 57 | WEXFORD, | 126,301 | 32,839 | 791 | 173 | 213 | 210 | 195 |
| | **Wicklow Co.** | | | | | | | |
| 58 | BALTINGLASS, part of, | 103,806 | 9,675 | 160 | 32 | 39 | 43 | 46 |
| 59 | NAAS, part of, | 51,087 | 3,033 | 55 | 19 | 13 | 10 | 13 |
| 60 | RATHDOWN, part of, | 34,503 | 12,481 | 244 | 54 | 57 | 64 | 69 |
| 61 | RATHDRUM, | 227,488 | 26,689 | 813 | 157 | 170 | 154 | 126 |
| 62 | SHILLELAGH, | 83,074 | 8,946 | 161 | 30 | 40 | 48 | 45 |

**II.—PROVINCE OF**

| | | | | | | | | |
|---|---|---|---|---|---|---|---|---|
| | **Clare Co.** | | | | | | | |
| 63 | BALLYVAGHAN, | 71,658 | 3,920 | 88 | 29 | 20 | 14 | 25 |
| 64 | CORROFIN, | 81,382 | 4,803 | 104 | 27 | 26 | 23 | 28 |
| 65 | ENNIS, | 112,752 | 19,772 | 399 | 116 | 87 | 103 | 93 |
| 66 | ENNISTIMON, | 99,019 | 18,069 | 358 | 98 | 88 | 90 | 82 |

Printed image digitised by the University of Southampton Library Digitisation Unit

March 31st, June 30th, September 30th, and December 31st, 1910—*continued.*

**LEINSTER**—*continued.*

| MALES. | | | | | FEMALES. | | | | | SUPERINTENDENT REGISTRARS' DISTRICTS. |
|---|---|---|---|---|---|---|---|---|---|---|
| Registered in the Quarter ending the last day of | | | | Total | Total | Registered in the Quarter ending the last day of | | | | |
| March. | June. | Sept. | Dec. | | | March. | June | Sept | Dec. | |
| | | | | | | | | | | **Meath Co.** |
| 8 | 13 | 6 | 4 | 31 | 30 | 9 | 11 | 7 | 3 | ARDEE, part of |
| 15 | 14 | 15 | 10 | 54 | 53 | 14 | 16 | 16 | 7 | DROGHEDA, part of. |
| 19 | 19 | 24 | 23 | 85 | 59 | 22 | 15 | 10 | 12 | DUNSHAUGHLIN. |
| 6 | 6 | 5 | 6 | 23 | 22 | 3 | 11 | 2 | 6 | EDENDERRY, part of. |
| 39 | 37 | 37 | 36 | 149 | 129 | 22 | 36 | 36 | 35 | KELLS. |
| 27 | 42 | 41 | 36 | 146 | 129 | 28 | 33 | 31 | 37 | NAVAN. |
| 15 | 14 | 10 | 8 | 47 | 37 | 9 | 9 | 8 | 11 | OLDCASTLE, part of. |
| 38 | 25 | 50 | 35 | 148 | 119 | 30 | 32 | 35 | 22 | TRIM. |
| | | | | | | | | | | **Queen's Co.** |
| 34 | 46 | 36 | 37 | 153 | 157 | 35 | 38 | 42 | 42 | ABBEYLEIX. |
| 14 | 17 | 12 | 10 | 53 | 59 | 17 | 16 | 15 | 11 | ATHY, part of |
| 10 | 13 | 8 | 10 | 41 | 28 | 4 | 5 | 9 | 10 | CARLOW, part of. |
| 67 | 55 | 56 | 61 | 239 | 236 | 61 | 51 | 74 | 50 | MOUNTMELLICK, part of. |
| 5 | 8 | 6 | 14 | 33 | 35 | 10 | 12 | 7 | 6 | ROSCREA, part of. |
| | | | | | | | | | | **Westmeath Co.** |
| 44 | 49 | 39 | 42 | 174 | 201 | 60 | 53 | 46 | 42 | ATHLONE, part of. |
| 7 | 11 | 4 | 4 | 26 | 37 | 10 | 11 | 6 | 10 | BALLYMAHON, part of. |
| 18 | 19 | 13 | 17 | 67 | 66 | 12 | 25 | 16 | 13 | DELVIN |
| 5 | 12 | 9 | 6 | 32 | 35 | 7 | 11 | 9 | 8 | GRANARD, part of |
| 87 | 80 | 60 | 61 | 288 | 237 | 62 | 50 | 66 | 59 | MULLINGAR. |
| 4 | 14 | 4 | 1 | 23 | 23 | 5 | 3 | 12 | 3 | TULLAMORE, part of. |
| | | | | | | | | | | **Wexford Co.** |
| 109 | 100 | 72 | 96 | 377 | 356 | 78 | 98 | 84 | 96 | ENNISCORTHY. |
| 47 | 49 | 39 | 41 | 176 | 162 | 36 | 55 | 37 | 34 | GOREY. |
| 67 | 78 | 65 | 49 | 259 | 214 | 43 | 74 | 51 | 46 | NEW ROSS, part of |
| 91 | 94 | 105 | 102 | 392 | 399 | 82 | 119 | 105 | 93 | WEXFORD |
| | | | | | | | | | | **Wicklow Co.** |
| 18 | 19 | 24 | 23 | 84 | 76 | 14 | 20 | 19 | 23 | BALTINGLASS, part of. |
| 12 | 4 | 5 | 5 | 26 | 29 | 7 | 9 | 5 | 8 | NAAS, part of. |
| 26 | 30 | 37 | 35 | 128 | 116 | 28 | 27 | 27 | 34 | RATHDOWN, part of. |
| 83 | 85 | 86 | 55 | 314 | 299 | 69 | 91 | 68 | 71 | RATHDRUM. |
| 21 | 25 | 19 | 16 | 81 | 80 | 9 | 15 | 27 | 29 | SHILLELAGH |

**MUNSTER.**

| | | | | | | | | | | |
|---|---|---|---|---|---|---|---|---|---|---|
| | | | | | | | | | | **Clare Co.** |
| 16 | 10 | 8 | 12 | 46 | 42 | 13 | 10 | 6 | 13 | BALLYVAGHAN. |
| 11 | 17 | 17 | 8 | 53 | 51 | 16 | 9 | 6 | 20 | CORROFIN. |
| 62 | 48 | 54 | 58 | 222 | 177 | 54 | 39 | 49 | 35 | ENNIS |
| 53 | 41 | 42 | 43 | 179 | 179 | 45 | 47 | 48 | 39 | ENNISTIMON. |



Printed image digitised by the University of Southampton Library Digitisation Unit

BIRTHS registered in Ireland in the Four Quarters ending

**II.—PROVINCE OF**

| No. | SUPERINTENDENT REGISTRARS' DISTRICTS | Area in Statute Acres | Population in 1901. | MALES AND FEMALES | | | | |
|---|---|---|---|---|---|---|---|---|
| | | | | Total. | Registered in the Quarter ending the last day of | | | |
| | | | | | March | June. | Sept | Dec. |
| | **Clare Co.**—*con* | | | | | | | |
| 67 | KILLADYSERT, | 63,704 | 9,165 | 159 | 36 | 49 | 38 | 36 |
| 68 | KILRUSH, | 137,497 | 28,734 | 511 | 121 | 143 | 114 | 133 |
| 69 | LIMERICK, part of, | 68,659 | 7,592 | 144 | 38 | 36 | 38 | 32 |
| 70 | SCARRIFF, | 173,061 | 20,279 | 341 | 89 | 94 | 79 | 79 |
| | **Cork Co. and Co. Borough.** | | | | | | | |
| 71 | BANDON, | 101,345 | 17,878 | 381 | 85 | 105 | 101 | 90 |
| 72 | BANTRY, | 106,854 | 13,457 | 275 | 70 | 85 | 61 | 59 |
| 73 | CASTLETOWN, | 73,445 | 11,178 | 289 | 72 | 91 | 62 | 64 |
| 74 | CLONAKILTY, | 80,465 | 19,158 | 375 | 88 | 96 | 97 | 94 |
| 75 | CORK, | 169,732 | 133,173 | 3,176 | 815 | 833 | 812 | 716 |
| 76 | DUNMANWAY, | 103,917 | 13,321 | 307 | 79 | 75 | 69 | 84 |
| 77 | FERMOY, | 148,360 | 22,732 | 507 | 122 | 135 | 136 | 114 |
| 78 | KANTURK, | 185,685 | 23 181 | 552 | 144 | 140 | 150 | 118 |
| 79 | KILMALLOCK, part of, | 19,384 | 4,121 | 106 | 27 | 29 | 23 | 27 |
| 80 | KINSALE, | 79,651 | 16,673 | 295 | 86 | 67 | 76 | 66 |
| 81 | MACROOM, | 179,108 | 22,998 | 456 | 111 | 122 | 111 | 112 |
| 82 | MALLOW, | 149,565 | 20,726 | 502 | 132 | 133 | 138 | 101 |
| 83 | MIDDLETON, | 109,266 | 21,243 | 395 | 88 | 112 | 107 | 88 |
| 84 | MILLSTREET, | 74,905 | 10,515 | 232 | 61 | 61 | 44 | 66 |
| 85 | MITCHELSTOWN, part of, | 48,406 | 8,656 | 217 | 43 | 69 | 50 | 55 |
| 86 | SKIBBEREEN, | 115,025 | 25,195 | 527 | 135 | 138 | 137 | 117 |
| 87 | SKULL, | 57,169 | 10,243 | 146 | 37 | 31 | 40 | 38 |
| 88 | YOUGHAL, part of | 36,639 | 10,163 | 197 | 50 | 41 | 46 | 60 |
| | **Kerry Co.** | | | | | | | |
| 89 | CAHERSIVEEN, | 198,130 | 22 435 | 498 | 128 | 125 | 127 | 118 |
| 90 | DINGLE, | 128,459 | 18,274 | 449 | 129 | 114 | 89 | 117 |
| 91 | KENMARE, | 198,416 | 14,642 | 298 | 70 | 81 | 76 | 71 |
| 92 | KILLARNEY, | 251,430 | 37,098 | 815 | 199 | 248 | 192 | 176 |
| 93 | LISTOWEL, part of, | 165,504 | 31,394 | 764 | 198 | 197 | 196 | 173 |
| 94 | TRALEE, | 221,813 | 41,885 | 1,062 | 303 | 235 | 243 | 281 |
| | **Limerick Co. and Co. Borough.** | | | | | | | |
| 95 | CROOM, | 83,324 | 10,806 | 192 | 41 | 57 | 54 | 40 |
| 96 | KILMALLOCK, part of, | 125,766 | 21,430 | 492 | 136 | 128 | 113 | 115 |
| 97 | LIMERICK, part of, | 109,252 | 58,422 | 1,472 | 391 | 385 | 344 | 352 |
| 98 | LISTOWEL, part of, | 24,672 | 4,301 | 93 | 25 | 23 | 26 | 19 |
| 99 | MITCHELSTOWN, part of | 38,551 | 5,501 | 98 | 22 | 33 | 23 | 20 |
| 100 | NEWCASTLE, | 143,862 | 23,891 | 618 | 175 | 147 | 140 | 156 |
| 101 | RATHKEALE, | 101,887 | 14,991 | 236 | 69 | 68 | 87 | 64 |
| 102 | TIPPERARY, part of, | 35,659 | 6,756 | 149 | 36 | 40 | 44 | 29 |

Printed image digitised by the University of Southampton Library Digitisation Unit

March 31st, June 30th, September 30th, and December 31st, 1910—*continued.*

**MUNSTER**—*continued.*

| MALES. | | | | | FEMALES | | | | | |
|---|---|---|---|---|---|---|---|---|---|---|
| Registered in the Quarter ending the last day of | | | | Total. | Total. | Registered in the Quarter ending the last day of | | | | SUPERINTENDENT REGISTRARS' DISTRICTS. |
| March. | June. | Sept. | Dec. | | | March. | June. | Sept. | Dec. | |
| | | | | | | | | | | **Clare Co.**—*con.* |
| 19 | 28 | 19 | 20 | 86 | 73 | 17 | 21 | 19 | 16 | KILLADYSERT. |
| 55 | 65 | 63 | 59 | 242 | 269 | 66 | 78 | 51 | 74 | KILRUSH. |
| 18 | 19 | 20 | 17 | 74 | 70 | 20 | 17 | 18 | 15 | LIMERICK, part of |
| 55 | 53 | 36 | 37 | 181 | 160 | 34 | 41 | 43 | 42 | SCARRIFF. |
| | | | | | | | | | | **Cork Co. and Co. Borough.** |
| 38 | 54 | 46 | 42 | 180 | 201 | 47 | 51 | 55 | 48 | BANDON. |
| 41 | 42 | 31 | 23 | 137 | 138 | 29 | 43 | 30 | 36 | BANTRY. |
| 38 | 53 | 32 | 44 | 167 | 122 | 34 | 38 | 30 | 20 | CASTLETOWN. |
| 41 | 52 | 50 | 43 | 186 | 189 | 47 | 44 | 47 | 51 | CLONAKILTY. |
| 394 | 412 | 440 | 358 | 1,604 | 1,572 | 421 | 421 | 372 | 358 | CORK. |
| 42 | 37 | 40 | 37 | 156 | 151 | 37 | 38 | 29 | 47 | DUNMANWAY. |
| 66 | 69 | 69 | 59 | 283 | 244 | 56 | 66 | 67 | 55 | FERMOY. |
| 77 | 76 | 84 | 57 | 294 | 258 | 67 | 64 | 66 | 61 | KANTURK. |
| 17 | 11 | 7 | 13 | 48 | 58 | 10 | 18 | 16 | 14 | KILMALLOCK, part of |
| 47 | 29 | 43 | 29 | 148 | 147 | 39 | 38 | 33 | 37 | KINSALE |
| 59 | 60 | 42 | 57 | 218 | 238 | 52 | 62 | 69 | 55 | MACROOM. |
| 73 | 68 | 64 | 52 | 257 | 245 | 59 | 65 | 72 | 49 | MALLOW |
| 50 | 52 | 56 | 47 | 205 | 190 | 8 | 60 | 51 | 41 | MIDDLETON. |
| 37 | 33 | 21 | 40 | 131 | 101 | 24 | 28 | 23 | 26 | MILLSTREET. |
| 23 | 35 | 25 | 36 | 119 | 98 | 20 | 34 | 25 | 19 | MITCHELSTOWN, part of. |
| 63 | 59 | 62 | 49 | 233 | 294 | 72 | 79 | 75 | 68 | SKIBBEREEN. |
| 16 | 15 | 19 | 20 | 70 | 76 | 21 | 16 | 21 | 18 | SKULL |
| 26 | 20 | 23 | 35 | 104 | 93 | 24 | 21 | 23 | 25 | YOUGHAL, part of. |
| | | | | | | | | | | **Kerry Co.** |
| 65 | 64 | 58 | 65 | 252 | 246 | 63 | 61 | 69 | 53 | CAHERSIVEEN. |
| 68 | 58 | 45 | 63 | 234 | 215 | 61 | 56 | 44 | 54 | DINGLE. |
| 39 | 38 | 45 | 35 | 157 | 141 | 31 | 43 | 31 | 36 | KENMARE. |
| 103 | 128 | 99 | 89 | 419 | 396 | 96 | 120 | 93 | 87 | KILLARNEY. |
| 108 | 110 | 108 | 94 | 420 | 344 | 90 | 87 | 88 | 79 | LISTOWEL, part of. |
| 154 | 114 | 123 | 144 | 535 | 527 | 149 | 121 | 120 | 137 | TRALEE |
| | | | | | | | | | | **Limerick Co and Co. Borough.** |
| 14 | 24 | 26 | 17 | 81 | 111 | 27 | 33 | 28 | 23 | CROOM |
| 70 | 67 | 60 | 61 | 253 | 234 | 66 | 61 | 53 | 54 | KILMALLOCK, part of |
| 201 | 198 | 189 | 192 | 780 | 692 | 190 | 187 | 155 | 160 | LIMERICK, part of. |
| 8 | 10 | 8 | 7 | 33 | 60 | 17 | 13 | 18 | 12 | LISTOWEL, part of. |
| 10 | 19 | 12 | 12 | 53 | 45 | 12 | 14 | 11 | 8 | MITCHELSTOWN, part of. |
| 89 | 77 | 71 | 73 | 310 | 308 | 86 | 70 | 69 | 83 | NEWCASTLE. |
| 32 | 33 | 41 | 35 | 141 | 145 | 37 | 33 | 46 | 29 | RATHKEALE. |
| 23 | 23 | 28 | 18 | 90 | 59 | 13 | 17 | 18 | 11 | TIPPERARY, part of. |

Pnnted image digitised by the University of Southampton Library Digitisation Unit

BIRTHS registered in Ireland in the Four Quarters ending

**II.—PROVINCE OF**

| No. | SUPERINTENDENT REGISTRARS' DISTRICTS. | Area in Statute Acres. | Population in 1901. | MALES AND FEMALES. Total. | Registered in the Quarter ending the last day of March | June. | Sept. | Dec. |
|---|---|---|---|---|---|---|---|---|
| | **Tipperary Co. N.R.** | | | | | | | |
| 103 | BIRR, part of, .. .. | 27,428 | 2,051 | 40 | 5 | 11 | 12 | 12 |
| 104 | BORRISOKANE, .. .. | 81,850 | 8,532 | 142 | 39 | 37 | 32 | 34 |
| 105 | NENAGH, .. .. .. | 183,088 | 24,932 | 444 | 103 | 101 | 121 | 119 |
| 106 | ROSCREA, part of, .. .. | 57,540 | 8,017 | 156 | 33 | 42 | 35 | 46 |
| 107 | THURLES, .. .. .. | 142,543 | 24,283 | 478 | 123 | 134 | 92 | 129 |
| | **Tipperary Co. S.R.** | | | | | | | |
| 108 | CALLAN, part of, .. .. | 41,863 | 5,642 | 114 | 30 | 31 | 26 | 27 |
| 109 | CARRICK-ON-SUIR, part of, .. | 28,059 | 8,084 | 202 | 51 | 45 | 57 | 49 |
| 110 | CASHEL, .. .. .. | 158,137 | 20,182 | 425 | 95 | 101 | 116 | 113 |
| 111 | CLOGHEEN, .. .. | 117,422 | 15,521 | 315 | 82 | 69 | 83 | 81 |
| 112 | CLONMEL, part of, .. .. | 47,235 | 15,046 | 332 | 77 | 85 | 97 | 73 |
| 113 | TIPPERARY, part of, .. | 144,328 | 25,178 | 556 | 130 | 148 | 135 | 143 |
| 114 | URLINGFORD, part of, .. | 24,644 | 2,768 | 61 | 17 | 11 | 16 | 17 |
| | **Waterford Co. and Co. Borough.** | | | | | | | |
| 115 | CARRICK-ON-SUIR, part of .. | 54,453 | 5,213 | 104 | 28 | 34 | 20 | 22 |
| 116 | CLONMEL, part of, .. .. | 40,473 | 3,680 | 55 | 14 | 15 | 16 | 16 |
| 117 | DUNGARVAN, .. .. | 94,044 | 14,966 | 297 | 79 | 87 | 86 | 65 |
| 118 | KILMACTHOMAS, . .. | 64,478 | 7,109 | 143 | 31 | 42 | 37 | 33 |
| 119 | LISMORE, .. .. .. | 97,048 | 13,273 | 213 | 41 | 52 | 49 | 71 |
| 120 | WATERFORD, part of, .. | 68,431 | 38,228 | 990 | 241 | 287 | 232 | 230 |
| 121 | YOUGHAL, part of, .. .. | 33,985 | 4,718 | 74 | 17 | 24 | 16 | 17 |

**III.—PROVINCE OF**

| | | | | | | | | |
|---|---|---|---|---|---|---|---|---|
| | **Antrim Co.** | | | | | | | |
| 122 | ANTRIM, .. .. .. | 117,127 | 29,472 | 661 | 166 | 188 | 159 | 148 |
| 123 | BALLYCASTLE, .. .. | 102,197 | 12,688 | 270 | 87 | 72 | 59 | 72 |
| 124 | BALLYMENA, .. .. | 151,162 | 53,082 | 1,152 | 283 | 314 | 297 | 258 |
| 125 | BALLYMONEY, .. .. | 121,132 | 28,276 | 578 | 160 | 152 | 151 | 115 |
| 126 | BELFAST, part of, .. .. | 22,087 | 11,041 | 280 | 70 | 81 | 77 | 52 |
| 127 | LARNE, .. .. .. | 117,801 | 33,029 | 821 | 187 | 242 | 204 | 188 |
| 128 | LISBURN, part of, .. .. | 47,706 | 25,260 | 589 | 137 | 162 | 153 | 137 |
| 129 | LURGAN, part of, .. .. | 12,317 | 3,244 | 59 | 10 | 17 | 18 | 14 |
| | **Armagh Co.** | | | | | | | |
| 130 | ARMAGH, . .. .. | 146,578 | 46,856 | 951 | 256 | 252 | 247 | 196 |
| 131 | BANBRIDGE, part of, .. | 18,012 | 6,248 | 116 | 27 | 30 | 30 | 29 |
| 132 | CASTLEBLAYNEY, part of, .. | 35,765 | 10,297 | 187 | 46 | 56 | 40 | 45 |
| 133 | LURGAN, part of, .. .. | 40,333 | 39,452 | 1,026 | 255 | 299 | 242 | 230 |
| 134 | NEWRY, part of, .. .. | 71,971 | 22,539 | 415 | 97 | 118 | 85 | 115 |

Printed image digitised by the University of Southampton Library Digitisation Unit

March 31st, June 30th, September 30th, and December 31st, 1910—*continued.*

**MUNSTER**—*continued.*

| MALES. | | | | | FEMALES. | | | | | SUPERINTENDENT REGISTRARS' DISTRICTS. |
|---|---|---|---|---|---|---|---|---|---|---|
| Registered in the Quarter ending the last day of | | | | Total. | Total | Registered in the Quarter ending the last day of | | | | |
| March. | June. | Sept. | Dec. | | | March. | June. | Sept. | Dec. | |
| | | | | | | | | | | **Tipperary Co. N.R.** |
| 3 | 5 | 3 | 8 | 19 | 21 | 2 | 6 | 9 | 4 | BIRR, part of. |
| 15 | 20 | 20 | 19 | 74 | 68 | 24 | 17 | 12 | 15 | BORRISOKANE. |
| 50 | 55 | 71 | 58 | 234 | 210 | 53 | 46 | 50 | 61 | NENAGH. |
| 16 | 26 | 21 | 21 | 84 | 72 | 17 | 16 | 14 | 25 | ROSCREA, part of. |
| 53 | 72 | 44 | 59 | 228 | 250 | 70 | 62 | 48 | 70 | THURLES. |
| | | | | | | | | | | **Tipperary Co. S.R.** |
| 13 | 15 | 14 | 17 | 59 | 55 | 17 | 16 | 12 | 10 | CALLAN, part of |
| 30 | 25 | 35 | 23 | 113 | 89 | 21 | 20 | 22 | 26 | CARRICK-ON-SUIR, part of. |
| 45 | 50 | 64 | 58 | 217 | 208 | 50 | 51 | 52 | 55 | CASHEL. |
| 44 | 35 | 45 | 32 | 156 | 159 | 38 | 34 | 38 | 49 | CLOGHEEN. |
| 38 | 53 | 46 | 45 | 182 | 150 | 39 | 32 | 51 | 28 | CLONMEL, part of. |
| 61 | 80 | 68 | 67 | 276 | 280 | 69 | 66 | 67 | 76 | TIPPERARY, part of. |
| 7 | 7 | 7 | 3 | 24 | 37 | 10 | 4 | 9 | 14 | URLINGFORD, part of. |
| | | | | | | | | | | **Waterford Co. and Co. Borough.** |
| 15 | 16 | 11 | 9 | 51 | 53 | 13 | 18 | 9 | 13 | CARRICK-ON-SUIR, part of. |
| 7 | 13 | 4 | 12 | 36 | 19 | 7 | 2 | 6 | 4 | CLONMEL, part of. |
| 46 | 30 | 46 | 30 | 152 | 145 | 33 | 37 | 40 | 35 | DUNGARVAN. |
| 17 | 23 | 15 | 18 | 73 | 70 | 14 | 19 | 22 | 15 | KILMACTHOMAS. |
| 17 | 33 | 26 | 42 | 118 | 95 | 24 | 19 | 23 | 29 | LISMORE |
| 138 | 153 | 122 | 128 | 541 | 449 | 108 | 134 | 110 | 102 | WATERFORD, part of. |
| 4 | 11 | 6 | 7 | 28 | 46 | 13 | 13 | 10 | 10 | YOUGHAL, part of. |

**ULSTER.**

| | | | | | | | | | | |
|---|---|---|---|---|---|---|---|---|---|---|
| | | | | | | | | | | **Antrim Co.** |
| 86 | 90 | 83 | 85 | 344 | 317 | 80 | 98 | 76 | 63 | ANTRIM |
| 28 | 49 | 27 | 34 | 138 | 132 | 39 | 23 | 32 | 38 | BALLYCASTLE. |
| 130 | 154 | 161 | 126 | 571 | 581 | 153 | 160 | 136 | 132 | BALLYMENA |
| 76 | 80 | 79 | 66 | 301 | 277 | 64 | 72 | 72 | 49 | BALLYMONEY. |
| 39 | 34 | 33 | 26 | 132 | 148 | 31 | 47 | 44 | 26 | BELFAST, part of. |
| 89 | 116 | 95 | 105 | 405 | 416 | 98 | 126 | 109 | 83 | LARNE. |
| 57 | 86 | 79 | 68 | 290 | 299 | 80 | 76 | 74 | 69 | LISBURN, part of. |
| 6 | 10 | 11 | 11 | 38 | 21 | 4 | 7 | 7 | 3 | LURGAN, part of |
| | | | | | | | | | | **Armagh Co.** |
| 119 | 129 | 115 | 94 | 457 | 494 | 137 | 123 | 132 | 102 | ARMAGH. |
| 11 | 15 | 17 | 11 | 54 | 62 | 16 | 15 | 13 | 18 | BANBRIDGE, part of. |
| 23 | 31 | 22 | 25 | 101 | 86 | 23 | 25 | 18 | 20 | CASTLEBLAYNEY, part of. |
| 141 | 146 | 134 | 112 | 533 | 493 | 114 | 153 | 108 | 118 | LURGAN, part of. |
| 49 | 65 | 42 | 70 | 226 | 189 | 46 | 53 | 43 | 45 | NEWRY, part of. |

Printed image digitised by the University of Southampton Library Digitisation Unit

BIRTHS registered in Ireland in the Four Quarters ending

**III.—PROVINCE OF**

| No. | SUPERINTENDENT REGISTRARS' DISTRICTS. | Area in Statute Acres | Population in 1901. | MALES AND FEMALES Total | Registered in the Quarter ending the last day of March. | June. | Sept. | Dec. |
|---|---|---|---|---|---|---|---|---|
| | **Belfast Co. Borough.** | | | | | | | |
| 135 | BELFAST, part of, .. .. | 14,716 | 349,180 | 10,911 | 2,731 | 2,941 | 2,767 | 2,472 |
| | **Cavan Co.** | | | | | | | |
| 136 | BALLIEBOROUGH, .. .. | 71,952 | 15,510 | 310 | 75 | 91 | 66 | 78 |
| 137 | BAWNBOY, part of, .. . | 61,908 | 9,573 | 190 | 46 | 50 | 46 | 48 |
| 138 | CAVAN, .. .. .. | 161,074 | 36,993 | 704 | 181 | 186 | 189 | 168 |
| 139 | COOTEHILL, part of, .. | 69,352 | 15,434 | 279 | 72 | 78 | 64 | 65 |
| 140 | ENNISKILLEN, part of, .. | 40,507 | 5,524 | 111 | 36 | 29 | 15 | 31 |
| 141 | GRANARD, part of, .. .. | 20,281 | 4,399 | 74 | 17 | 25 | 22 | 10 |
| 142 | OLDCASTLE, part of, .. | 41,921 | 9,608 | 186 | 36 | 55 | 49 | 46 |
| | **Donegal Co.** | | | | | | | |
| 143 | BALLYSHANNON, part of, .. | 41,507 | 9,185 | 181 | 48 | 38 | 49 | 48 |
| 144 | DONEGAL, .. .. | 180,411 | 20,480 | 420 | 128 | 93 | 106 | 93 |
| 145 | DUNFANAGHY, .. .. | 125,678 | 15,781 | 390 | 104 | 111 | 64 | 111 |
| 146 | GLENTIES, .. .. | 257,474 | 33,191 | 758 | 227 | 197 | 144 | 190 |
| 147 | INISHOWEN, .. .. | 159,418 | 28,943 | 655 | 157 | 162 | 174 | 162 |
| 148 | LETTERKENNY, . .. | 101,245 | 13,080 | 251 | 70 | 66 | 53 | 62 |
| 149 | LONDONDERRY, part of, .. | 58,948 | 8,633 | 171 | 36 | 62 | 36 | 37 |
| 150 | MILLFORD, .. .. | 111,334 | 20,259 | 389 | 126 | 92 | 80 | 91 |
| 151 | STRABANE, part of, .. | 53,103 | 10,463 | 248 | 66 | 73 | 44 | 65 |
| 152 | STRANORLAR, .. .. | 121,151 | 13,707 | 302 | 78 | 76 | 71 | 77 |
| | **Down Co.** | | | | | | | |
| 153 | BANBRIDGE, part of, .. | 107,138 | 36,206 | 731 | 148 | 213 | 205 | 165 |
| 154 | BELFAST, part of, .. .. | 12,603 | 8,045 | 178 | 31 | 47 | 48 | 50 |
| 155 | DOWNPATRICK, .. .. | 147,446 | 38,869 | 859 | 215 | 232 | 213 | 199 |
| 156 | KILKEEL, .. .. .. | 81,834 | 19,131 | 413 | 102 | 104 | 111 | 96 |
| 157 | LISBURN, part of, .. .. | 71,335 | 21,203 | 424 | 112 | 134 | 90 | 88 |
| 158 | LURGAN, part of, .. .. | 27,293 | 11,022 | 246 | 64 | 57 | 65 | 60 |
| 159 | NEWRY, part of, . .. | 66,000 | 29,493 | 839 | 154 | 177 | 156 | 152 |
| 160 | NEWTOWNARDS, . | 93,885 | 41,920 | 1,089 | 249 | 307 | 291 | 242 |
| | **Fermanagh Co.** | | | | | | | |
| 161 | BALLYSHANNON, part of, .. | 58,396 | 6,187 | 121 | 30 | 33 | 32 | 26 |
| 162 | CLONES, part of, .. .. | 45,704 | 7,820 | 153 | 36 | 34 | 45 | 38 |
| 163 | ENNISKILLEN, part of, .. | 157,108 | 25,616 | 509 | 137 | 122 | 124 | 126 |
| 164 | IRVINESTOWN, part of, .. | 57,749 | 9,730 | 180 | 56 | 38 | 42 | 44 |
| 165 | LISNASKEA, .. .. | 98,708 | 16,047 | 323 | 77 | 103 | 81 | 62 |
| | **Londonderry Co. and Co. Borough.** | | | | | | | |
| 166 | COLERAINE, .. | 118,786 | 29,917 | 677 | 175 | 162 | 206 | 134 |
| 167 | LIMAVADY, .. .. | 152,711 | 20,623 | 426 | 115 | 118 | 104 | 89 |
| 168 | LONDONDERRY, part of, .. | 85,172 | 54,872 | 1,460 | 328 | 382 | 415 | 335 |
| 169 | MAGHERAFELT, .. .. | 156,719 | 38,992 | 777 | 186 | 208 | 183 | 200 |

Printed image digitised by the University of Southampton Library Digitisation Unit

March 31st, June 30th, September 30th, and December 31st, 1910—*continued.*

**ULSTER**—*continued*

| MALES. | | | | | FEMALES. | | | | | SUPERINTENDENT REGISTRARS' DISTRICTS |
|---|---|---|---|---|---|---|---|---|---|---|
| Registered in the Quarter ending the last day of | | | | Total. | Total. | Registered in the Quarter ending the last day of | | | | |
| March. | June. | Sept. | Dec. | | | March. | June. | Sept | Dec. | |
| | | | | | | | | | | **Belfast Co. Borough.** |
| 1,382 | 1,504 | 1,401 | 1,250 | 5,537 | 5,374 | 1,349 | 1,437 | 1,366 | 1,222 | BELFAST, part of. |
| | | | | | | | | | | **Cavan Co.** |
| 38 | 43 | 36 | 44 | 161 | 149 | 37 | 48 | 30 | 34 | BAILIEBOROUGH. |
| 22 | 23 | 25 | 25 | 95 | 95 | 24 | 27 | 21 | 23 | BAWNBOY, part of. |
| 91 | 99 | 89 | 85 | 364 | 340 | 90 | 87 | 80 | 83 | CAVAN. |
| 48 | 37 | 32 | 34 | 151 | 128 | 24 | 41 | 32 | 31 | COOTEHILL, part of |
| 19 | 19 | 4 | 21 | 63 | 48 | 17 | 10 | 11 | 10 | ENNISKILLEN, part of |
| 7 | 14 | 11 | 6 | 38 | 36 | 10 | 11 | 11 | 4 | GRANARD, part of |
| 23 | 23 | 29 | 23 | 98 | 88 | 13 | 32 | 20 | 23 | OLDCASTLE, part of. |
| | | | | | | | | | | **Donegal Co.** |
| 19 | 23 | 25 | 29 | 96 | 85 | 29 | 15 | 24 | 17 | BALLYSHANNON, part of. |
| 66 | 47 | 46 | 49 | 208 | 212 | 62 | 46 | 60 | 44 | DONEGAL |
| 44 | 57 | 34 | 61 | 196 | 194 | 66 | 54 | 30 | 50 | DUNFANAGHY. |
| 111 | 100 | 66 | 95 | 372 | 386 | 116 | 97 | 78 | 95 | GLENTIES |
| 85 | 70 | 81 | 70 | 306 | 349 | 72 | 92 | 93 | 92 | INISHOWEN. |
| 38 | 31 | 26 | 27 | 122 | 129 | 32 | 35 | 27 | 35 | LETTERKENNY |
| 24 | 36 | 18 | 17 | 95 | 76 | 12 | 26 | 18 | 20 | LONDONDERRY, part of. |
| 68 | 42 | 42 | 43 | 195 | 194 | 58 | 50 | 38 | 48 | MILLFORD. |
| 38 | 39 | 24 | 37 | 138 | 110 | 28 | 34 | 20 | 28 | STRABANE, part of. |
| 38 | 38 | 36 | 39 | 151 | 151 | 40 | 38 | 35 | 38 | STRANORLAR |
| | | | | | | | | | | **Down Co.** |
| 75 | 113 | 102 | 83 | 373 | 358 | 73 | 100 | 103 | 82 | BANBRIDGE, part of. |
| 17 | 25 | 22 | 28 | 92 | 84 | 14 | 22 | 26 | 22 | BELFAST, part of. |
| 104 | 118 | 107 | 106 | 435 | 424 | 111 | 114 | 106 | 93 | DOWNPATRICK. |
| 45 | 55 | 64 | 43 | 207 | 206 | 57 | 49 | 47 | 53 | KILKEEL |
| 67 | 63 | 45 | 48 | 223 | 201 | 45 | 71 | 45 | 40 | LISBURN, part of. |
| 33 | 33 | 34 | 30 | 130 | 116 | 31 | 24 | 31 | 30 | LURGAN, part of. |
| 85 | 88 | 77 | 76 | 326 | 313 | 69 | 89 | 79 | 76 | NEWRY, part of. |
| 122 | 160 | 140 | 117 | 539 | 550 | 127 | 147 | 151 | 125 | NEWTOWNARDS. |
| | | | | | | | | | | **Fermanagh Co.** |
| 13 | 16 | 19 | 12 | 60 | 61 | 17 | 17 | 13 | 14 | BALLYSHANNON, part of |
| 16 | 22 | 25 | 25 | 88 | 65 | 20 | 12 | 20 | 13 | CLONES, part of. |
| 81 | 66 | 61 | 56 | 264 | 245 | 56 | 56 | 63 | 70 | ENNISKILLEN, part of. |
| 26 | 18 | 22 | 22 | 88 | 92 | 30 | 20 | 20 | 22 | IRVINESTOWN, part of. |
| 41 | 56 | 49 | 35 | 181 | 142 | 36 | 47 | 32 | 27 | LISNASKEA. |
| | | | | | | | | | | **Londonderry Co. and Co. Borough.** |
| 88 | 78 | 110 | 67 | 343 | 334 | 87 | 84 | 96 | 67 | COLERAINE. |
| 67 | 55 | 48 | 50 | 220 | 206 | 48 | 63 | 56 | 39 | LIMAVADY. |
| 159 | 188 | 206 | 168 | 721 | 739 | 169 | 194 | 209 | 167 | LONDONDERRY, part of. |
| 115 | 101 | 86 | 101 | 403 | 374 | 71 | 107 | 97 | 99 | MAGHERAFELT. |



Printed image digitised by the University of Southampton Library Digitisation Unit

BIRTHS registered in Ireland in the Four Quarters ending

**III.—PROVINCE OF**

| No. | SUPERINTENDENT REGISTRARS' DISTRICTS. | Area in Statute Acres. | Population in 1901. | MALES AND FEMALES. Total. | Registered in the Quarter ending the last day of March | June. | Sept | Dec. |
|---|---|---|---|---|---|---|---|---|
| | **Monaghan Co.** | | | | | | | |
| 170 | CARRICKMACROSS, .. | 65,651 | 15,544 | 352 | 79 | 106 | 82 | 85 |
| 171 | CASTLEBLAYNEY, part of, . | 63,761 | 16,318 | 357 | 90 | 99 | 86 | 82 |
| 172 | CLONES, part of, .. . | 27,800 | 8,028 | 175 | 59 | 40 | 36 | 49 |
| 173 | COOTEHILL, part of, .. | 36,462 | 6,420 | 109 | 30 | 28 | 20 | 31 |
| 174 | MONAGHAN .. | 125,132 | 28,301 | 525 | 123 | 152 | 131 | 119 |
| | **Tyrone Co.** | | | | | | | |
| 175 | CASTLEDERG, .. | 91,786 | 11,789 | 232 | 73 | 52 | 54 | 53 |
| 176 | CLOGHER, .. | 89,284 | 14,316 | 288 | 59 | 88 | 85 | 56 |
| 177 | COOKSTOWN, | 96,720 | 23,615 | 487 | 101 | 141 | 126 | 119 |
| 178 | DUNGANNON, .. | 110,217 | 32,563 | 604 | 170 | 144 | 136 | 154 |
| 179 | IRVINESTOWN, part of, | 24,131 | 4,335 | 74 | 21 | 15 | 19 | 19 |
| 180 | OMAGH, .. .. | 229,813 | 38,553 | 758 | 193 | 198 | 196 | 171 |
| 181 | STRABANE, part of, .. | 136,992 | 25,396 | 557 | 134 | 174 | 130 | 119 |

**IV.—PROVINCE OF**

| | | | | | | | | |
|---|---|---|---|---|---|---|---|---|
| | **Galway Co.** | | | | | | | |
| 182 | BALLINASLOE, part of, .. | 125,570 | 15,598 | 299 | 70 | 87 | 75 | 67 |
| 183 | CLIFDEN, .. .. .. | 193,782 | 18,768 | 389 | 100 | 107 | 102 | 80 |
| 184 | GALWAY, . .. .. | 198,536 | 36,465 | 861 | 231 | 223 | 196 | 211 |
| 185 | GLENNAMADDY, .. .. | 100,271 | 16,577 | 340 | 79 | 94 | 74 | 93 |
| 186 | GORT, . . .. | 106,326 | 12,286 | 251 | 81 | 60 | 60 | 50 |
| 187 | LOUGHREA, .. | 198,927 | 20,126 | 439 | 135 | 90 | 108 | 106 |
| 188 | MOUNT BELLEW, .. .. | 102,404 | 15,019 | 302 | 85 | 70 | 80 | 67 |
| 189 | OUGHTERARD, . | 173,506 | 17,732 | 419 | 89 | 105 | 113 | 112 |
| 190 | PORTUMNA, .. | 77,264 | 9,054 | 210 | 54 | 59 | 47 | 50 |
| 191 | TUAM, .. | 191,264 | 30,924 | 657 | 187 | 169 | 144 | 157 |
| | **Leitrim Co.** | | | | | | | |
| 192 | BALLYSHANNON, part of, .. | 32,425 | 5,229 | 105 | 20 | 27 | 29 | 29 |
| 193 | BAWNBOY, part of, .. | 42,788 | 8,887 | 169 | 43 | 45 | 38 | 43 |
| 194 | CARRICK-ON-SHANNON, part of | 63,484 | 13,039 | 204 | 54 | 56 | 35 | 59 |
| 195 | MANORHAMILTON | 144,857 | 22,334 | 416 | 97 | 115 | 78 | 126 |
| 196 | MOHILL, | 92,956 | 19,854 | 344 | 85 | 94 | 79 | 86 |
| | **Mayo Co.** | | | | | | | |
| 197 | BALLINA, .. .. | 150,428 | 24,653 | 623 | 163 | 178 | 129 | 153 |
| 198 | BALLINROBE, .. .. | 147,144 | 21,238 | 430 | 111 | 136 | 99 | 84 |
| 199 | BELMULLET, . | 179,246 | 13,845 | 343 | 83 | 86 | 85 | 89 |
| 200 | CASTLEBAR, .. | 141,193 | 26,522 | 565 | 147 | 136 | 157 | 125 |

Printed image digitised by the University of Southampton Library Digitisation Unit

March 31st, June 30th, September 30th, and December 31st, 1910—*continued.*

**ULSTER**—*continued.*

| MALES. | | | | | FEMALES. | | | | | SUPERINTENDENT REGISTRARS' DISTRICTS. |
|---|---|---|---|---|---|---|---|---|---|---|
| Registered in the Quarter ending the last day of | | | | Total. | Total. | Registered in the Quarter ending the last day of | | | | |
| March | June. | Sept. | Dec. | | | March | June. | Sept | Dec. | |
| | | | | | | | | | | **Monaghan Co.** |
| 37 | 57 | 40 | 42 | 176 | 176 | 42 | 49 | 42 | 43 | CARRICKMACROSS. |
| 50 | 42 | 50 | 45 | 187 | 170 | 40 | 57 | 36 | 37 | CASTLEBLAYNEY, part of. |
| 19 | 16 | 21 | 25 | 81 | 94 | 31 | 24 | 15 | 24 | CLONES, part of |
| 15 | 17 | 10 | 12 | 54 | 55 | 15 | 11 | 10 | 19 | COOTEHILL, part of. |
| 84 | 83 | 62 | 67 | 276 | 249 | 59 | 69 | 69 | 52 | MONAGHAN. |
| | | | | | | | | | | **Tyrone Co.** |
| 44 | 27 | 28 | 30 | 129 | 103 | 29 | 25 | 26 | 23 | CASTLEDERG. |
| 25 | 43 | 51 | 28 | 147 | 141 | 34 | 45 | 34 | 28 | CLOGHER. |
| 58 | 79 | 57 | 52 | 246 | 241 | 43 | 62 | 69 | 67 | COOKSTOWN. |
| 78 | 73 | 70 | 83 | 304 | 300 | 92 | 71 | 66 | 71 | DUNGANNON. |
| 12 | 6 | 9 | 10 | 37 | 37 | 9 | 9 | 10 | 9 | IRVINESTOWN, part of. |
| 107 | 102 | 100 | 87 | 396 | 362 | 86 | 96 | 96 | 84 | OMAGH. |
| 88 | 82 | 69 | 68 | 287 | 270 | 66 | 92 | 61 | 51 | STRABANE, part of |

**CONNAUGHT.**

| | | | | | | | | | | |
|---|---|---|---|---|---|---|---|---|---|---|
| | | | | | | | | | | **Galway Co.** |
| 38 | 45 | 39 | 34 | 156 | 143 | 32 | 42 | 36 | 33 | BALLINASLOE, part of. |
| 49 | 52 | 58 | 45 | 204 | 185 | 51 | 55 | 44 | 35 | CLIFDEN. |
| 118 | 104 | 105 | 95 | 422 | 439 | 113 | 119 | 91 | 116 | GALWAY. |
| 39 | 54 | 36 | 44 | 173 | 167 | 40 | 40 | 38 | 49 | GLENNAMADDY. |
| 44 | 29 | 36 | 24 | 133 | 118 | 37 | 31 | 24 | 26 | GORT. |
| 69 | 54 | 54 | 58 | 235 | 204 | 66 | 36 | 54 | 48 | LOUGHREA. |
| 49 | 44 | 47 | 30 | 170 | 132 | 36 | 26 | 33 | 37 | MOUNT BELLEW. |
| 44 | 60 | 49 | 51 | 204 | 215 | 45 | 45 | 64 | 61 | OUGHTERARD. |
| 24 | 28 | 30 | 27 | 109 | 101 | 30 | 31 | 17 | 23 | PORTUMNA. |
| 102 | 83 | 81 | 75 | 341 | 316 | 85 | 86 | 63 | 82 | TUAM. |
| | | | | | | | | | | **Leitrim Co.** |
| 13 | 11 | 20 | 13 | 57 | 48 | 7 | 16 | 9 | 16 | BALLYSHANNON, part of. |
| 23 | 27 | 21 | 24 | 95 | 74 | 20 | 18 | 17 | 19 | BAWNBOY, part of. |
| 24 | 35 | 16 | 34 | 109 | 95 | 30 | 21 | 19 | 25 | CARRICK-ON-SHANNON, part of |
| 48 | 47 | 36 | 67 | 198 | 218 | 49 | 68 | 42 | 59 | MANORHAMILTON. |
| 44 | 54 | 39 | 43 | 180 | 164 | 41 | 40 | 40 | 43 | MOHILL. |
| | | | | | | | | | | **Mayo Co.** |
| 76 | 98 | 61 | 78 | 313 | 310 | 87 | 80 | 68 | 75 | BALLINA. |
| 55 | 72 | 45 | 33 | 205 | 225 | 56 | 64 | 54 | 51 | BALLINROBE. |
| 44 | 46 | 40 | 39 | 169 | 174 | 39 | 40 | 45 | 50 | BELMULLET. |
| 79 | 67 | 83 | 68 | 297 | 268 | 68 | 69 | 74 | 57 | CASTLEBAR. |



Printed image digitised by the University of Southampton Library Digitisation Unit

BIRTHS registered in Ireland in the Four Quarters ending

**IV.—PROVINCE OF**

| No. | SUPERINTENDENT REGISTRARS' DISTRICTS. | Area in Statute Acres | Population in 1901. | MALES AND FEMALES. Total. | Registered in the Quarter ending the last day of March. | June | Sept | Dec |
|---|---|---|---|---|---|---|---|---|
| | **Mayo Co.**—*con.* | | | | | | | |
| 201 | CLAREMORRIS, .. | 110,790 | 25,820 | 594 | 166 | 155 | 148 | 125 |
| 202 | KILLALA, .. .. | 105,160 | 8,254 | 180 | 51 | 42 | 61 | 26 |
| 203 | SWINEFORD, .. .. | 151,560 | 44,162 | 1,139 | 350 | 284 | 190 | 315 |
| 204 | WESTPORT, .. .. | 347,819 | 34,672 | 795 | 203 | 189 | 186 | 217 |
| | **Roscommon Co.** | | | | | | | |
| 205 | ATHLONE, part of, .. | 82,711 | 10,701 | 186 | 53 | 36 | 55 | 42 |
| 206 | BALLINASLOE, part of, | 35,059 | 3,681 | 64 | 25 | 13 | 9 | 17 |
| 207 | BOYLE, part of, | 84,655 | 16,868 | 298 | 69 | 78 | 71 | 80 |
| 208 | CARRICK-ON-SHANNON, part of | 37,518 | 6,241 | 98 | 26 | 24 | 24 | 24 |
| 209 | CASTLEREAGH .. | 163,663 | 33,576 | 707 | 165 | 173 | 170 | 199 |
| 210 | ROSCOMMON.. | 114,345 | 15,164 | 278 | 64 | 64 | 73 | 77 |
| 211 | STROKESTOWN, | 90,339 | 15,560 | 251 | 81 | 54 | 52 | 64 |
| | **Sligo Co.** | | | | | | | |
| 212 | BOYLE, part of, .. .. | 75,525 | 13,757 | 234 | 65 | 57 | 57 | 55 |
| 213 | DROMORE WEST, .. .. | 97,063 | 13,034 | 257 | 65 | 70 | 64 | 58 |
| 214 | SLIGO, .. .. | 143,808 | 38,088 | 801 | 213 | 213 | 176 | 199 |
| 215 | TOBERCURRY, .. | 125,809 | 19,204 | 405 | 110 | 115 | 91 | 89 |

Printed image digitised by the University of Southampton Library Digitisation Unit

March 31st, June 30th, September 30th, and December 31st, 1910—*continued.*

**CONNAUGHT**—*continued*

| MALES. | | | | | FEMALES. | | | | | SUPERINTENDENT REGISTRARS DISTRICTS. |
|---|---|---|---|---|---|---|---|---|---|---|
| Registered in the Quarter ending the last day of | | | | Total | Total | Registered in the Quarter ending the last day of | | | | |
| March | June. | Sept. | Dec | | | March | June | Sept | Dec. | |
| | | | | | | | | | | **Mayo Co.**—*con.* |
| 90 | 76 | 78 | 66 | 310 | 284 | 76 | 79 | 70 | 59 | CLAREMORRIS |
| 28 | 23 | 29 | 14 | 94 | 86 | 23 | 19 | 32 | 12 | KILLALA |
| 167 | 135 | 103 | 164 | 569 | 570 | 133 | 149 | 87 | 151 | SWINEFORD. |
| 109 | 96 | 91 | 124 | 411 | 384 | 103 | 93 | 95 | 93 | WESTPORT |
| | | | | | | | | | | **Roscommon Co.** |
| 27 | 18 | 33 | 24 | 102 | 84 | 26 | 18 | 22 | 18 | ATHLONE, part of |
| 17 | 9 | 5 | 10 | 41 | 23 | 8 | 4 | 4 | 7 | BALLINASLOE, part of. |
| 32 | 38 | 39 | 44 | 153 | 145 | 37 | 40 | 32 | 36 | BOYLE, part of. |
| 16 | 12 | 14 | 11 | 53 | 45 | 10 | 12 | 10 | 13 | CARRICK-ON-SHANNON, part of. |
| 84 | 83 | 94 | 107 | 368 | 339 | 81 | 90 | 76 | 92 | CASTLEREAGH. |
| 36 | 28 | 35 | 42 | 141 | 137 | 28 | 36 | 38 | 35 | ROSCOMMON |
| 28 | 30 | 27 | 30 | 115 | 136 | 53 | 24 | 25 | 34 | STROKESTOWN |
| | | | | | | | | | | **Sligo Co.** |
| 30 | 31 | 34 | 33 | 128 | 106 | 35 | 26 | 23 | 22 | BOYLE, part of |
| 26 | 34 | 30 | 30 | 120 | 137 | 39 | 36 | 34 | 28 | DROMORE WEST |
| 103 | 121 | 77 | 105 | 406 | 395 | 110 | 92 | 99 | 94 | SLIGO. |
| 67 | 58 | 42 | 42 | 209 | 196 | 43 | 57 | 49 | 47 | TOBERCURRY |

Printed image digitised by the University of Southampton Library Digitisation Unit

BIRTHS Registered in Ireland in the Four Quarters ending March 31st, June 30th, September 30th, and December 31st 1910, in each SUPERINTENDENT REGISTRAR'S DISTRICT or POOR LAW UNION.

| Number or Numbers of Union in preceding Abstracts. | SUPERINTENDENT REGISTRARS' DISTRICTS OR POOR LAW UNIONS. | AREA in Statute Acres. | Population in 1901. | MALES AND FEMALES. Total. | Registered in the Quarter ending the last day of Mar | June | Sept. | Dec. | MALES. Registered in the Quarter ending the last day of Mar | June | Sept. | Dec. | Total. | FEMALES. Total. | Registered in the Quarter ending the last day of Mar | June | Sept. | Dec. |
|---|---|---|---|---|---|---|---|---|---|---|---|---|---|---|---|---|---|---|
| 43 | Abbeyleix, .. | 127,042 | 17,050 | 310 | 69 | 84 | 78 | 79 | 34 | 40 | 30 | 37 | 153 | 157 | 35 | 38 | 42 | 42 |
| 122 | Antrim, .. | 117,127 | 23,472 | 661 | 166 | 188 | 159 | 148 | 86 | 90 | 83 | 85 | 344 | 317 | 80 | 98 | 76 | 63 |
| 32, 65 | Ardee, .. | 96,218 | 14,626 | 291 | 82 | 75 | 75 | 59 | 33 | 36 | 37 | 24 | 130 | 161 | 49 | 30 | 38 | 35 |
| 180 | Armagh, .. | 146 578 | 46,856 | 951 | 256 | 252 | 247 | 196 | 119 | 120 | 115 | 94 | 457 | 494 | 137 | 123 | 132 | 102 |
| 48, 205 | Athlone, .. | 151,025 | 27,264 | 561 | 157 | 138 | 140 | 120 | 71 | 97 | 72 | 66 | 276 | 285 | 86 | 71 | 68 | 60 |
| 11, 44 | Athy, .. | 191,131 | 22,155 | 515 | 136 | 138 | 117 | 124 | 62 | 66 | 65 | 52 | 248 | 267 | 74 | 69 | 52 | 72 |
| 166 | Ballieborough, | 71,052 | 15,510 | 310 | 75 | 91 | 66 | 78 | 35 | 43 | 36 | 44 | 161 | 140 | 37 | 48 | 30 | 34 |
| 107 | Ballina, .. | 150,428 | 24,058 | 623 | 193 | 178 | 120 | 153 | 76 | 98 | 61 | 78 | 313 | 310 | 87 | 80 | 68 | 75 |
| 182, 206 | Ballinasloe, .. | 160,626 | 19,270 | 363 | 95 | 100 | 84 | 84 | 55 | 54 | 44 | 44 | 107 | 166 | 40 | 46 | 40 | 40 |
| 168 | Ballinrobe, .. | 147,144 | 21,238 | 430 | 111 | 136 | 90 | 84 | 55 | 72 | 45 | 33 | 205 | 225 | 50 | 64 | 54 | 51 |
| 123 | Ballycastle, .. | 102,197 | 12,686 | 270 | 97 | 72 | 59 | 72 | 28 | 40 | 27 | 34 | 138 | 132 | 30 | 23 | 32 | 38 |
| 26, 49 | Ballymahon, .. | 100,142 | 12,907 | 229 | 57 | 60 | 53 | 50 | 32 | 34 | 28 | 24 | 118 | 111 | 25 | 35 | 25 | 26 |
| 124 | Ballymena, .. | 161,162 | 53,082 | 1,152 | 283 | 314 | 297 | 258 | 130 | 154 | 161 | 120 | 571 | 581 | 153 | 160 | 136 | 132 |
| 125 | Ballymoney, .. | 121,132 | 28,276 | 578 | 160 | 152 | 151 | 115 | 76 | 80 | 79 | 66 | 301 | 277 | 84 | 72 | 72 | 46 |
| 143, 191, 102 | Ballyshannon, | 132,328 | 20,601 | 407 | 98 | 98 | 110 | 101 | 45 | 50 | 64 | 54 | 213 | 194 | 53 | 48 | 46 | 47 |
| 63 | Ballyvaghan, | 71,658 | 3,920 | 86 | 29 | 20 | 14 | 25 | 16 | 10 | 8 | 12 | 46 | 42 | 13 | 10 | 6 | 13 |
| 4 | Balrothery, .. | 84,072 | 18,146 | 380 | 89 | 108 | 89 | 100 | 46 | 58 | 40 | 56 | 200 | 180 | 43 | 50 | 43 | 44 |
| 1, 12, 58 | Baltinglass, .. | 154,352 | 16,101 | 280 | 58 | 73 | 77 | 78 | 29 | 39 | 40 | 39 | 147 | 139 | 29 | 34 | 37 | 39 |
| 131, 153 | Banbridge, .. | 125,150 | 42,454 | 847 | 175 | 243 | 255 | 194 | 86 | 128 | 110 | 94 | 427 | 420 | 86 | 115 | 116 | 100 |
| 71 | Bandon, .. | 101,345 | 17,878 | 381 | 85 | 105 | 101 | 90 | 38 | 54 | 46 | 42 | 180 | 201 | 47 | 51 | 55 | 48 |
| 72 | Bantry, .. | 106 854 | 13 457 | 275 | 70 | 85 | 61 | 50 | 41 | 42 | 31 | 23 | 137 | 138 | 29 | 43 | 30 | 30 |
| 187, 193 | Bawnboy, .. | 104,606 | 18,460 | 359 | 86 | 95 | 84 | 91 | 45 | 50 | 46 | 46 | 190 | 169 | 44 | 45 | 38 | 42 |
| 126, 135, 154 | Belfast, .. | 46,406 | 398,266 | 11,367 | 2,832 | 3,009 | 2,862 | 2,574 | 1,438 | 1,563 | 1,456 | 1,304 | 5,761 | 5,606 | 1,394 | 1,506 | 1,406 | 1,270 |
| 109 | Belmullet, .. | 179,246 | 13,845 | 343 | 83 | 86 | 85 | 80 | 44 | 46 | 40 | 30 | 160 | 174 | 39 | 40 | 45 | 50 |
| 24, 103 | Birr, .. | 220,672 | 25,382 | 484 | 125 | 138 | 106 | 112 | 66 | 64 | 55 | 54 | 242 | 242 | 56 | 74 | 54 | 58 |
| 104 | Borrisokane, .. | 91,850 | 8,532 | 142 | 39 | 37 | 32 | 34 | 15 | 20 | 20 | 10 | 74 | 68 | 24 | 17 | 12 | 15 |
| 207, 212 | Boyle, .. | 160,180 | 60,625 | 532 | 134 | 135 | 128 | 135 | 62 | 69 | 73 | 77 | 281 | 251 | 72 | 66 | 55 | 58 |
| 89 | Cahersiveen, | 198,130 | 22,465 | 408 | 128 | 125 | 127 | 118 | 65 | 64 | 58 | 65 | 252 | 246 | 63 | 61 | 69 | 53 |
| 10, 108 | Callan, .. | 104,011 | 13,805 | 310 | 78 | 80 | 83 | 69 | 37 | 40 | 40 | 34 | 151 | 150 | 41 | 40 | 43 | 35 |
| 2, 45 | Carlow, .. | 190,942 | 34,438 | 693 | 154 | 182 | 182 | 175 | 89 | 98 | 95 | 79 | 361 | 332 | 65 | 84 | 87 | 96 |
| 170 | Carrickmacross, | 95,651 | 15,544 | 352 | 79 | 106 | 82 | 85 | 37 | 57 | 40 | 42 | 176 | 176 | 42 | 40 | 42 | 43 |
| 164, 209 | Carrick-on-Shan | 101,002 | 19,280 | 302 | 80 | 80 | 59 | 83 | 40 | 47 | 30 | 45 | 162 | 140 | 40 | 33 | 20 | 38 |
| 17, 109, 115 | Carrick-on-Suir, | 112,632 | 17,763 | 360 | 103 | 95 | 104 | 88 | 50 | 47 | 58 | 43 | 204 | 186 | 47 | 48 | 46 | 45 |
| 110 | Cashel, .. | 156,137 | 20,182 | 425 | 95 | 101 | 116 | 113 | 45 | 50 | 64 | 58 | 217 | 208 | 50 | 51 | 52 | 55 |
| 200 | Castlebar, .. | 141,163 | 26,522 | 595 | 147 | 136 | 157 | 125 | 79 | 87 | 83 | 68 | 207 | 208 | 68 | 60 | 74 | 57 |
| 192, 171 | Castleblayney, | 99,526 | 26,615 | 544 | 136 | 155 | 126 | 127 | 73 | 73 | 72 | 70 | 288 | 250 | 63 | 82 | 54 | 57 |
| 19 | Castlecomer, .. | 57,820 | 10,114 | 206 | 49 | 56 | 58 | 46 | 25 | 23 | 34 | 27 | 109 | 100 | 24 | 33 | 24 | 19 |
| 175 | Castlederg, .. | 91,786 | 11,780 | 232 | 73 | 52 | 54 | 53 | 44 | 27 | 28 | 30 | 129 | 103 | 20 | 25 | 20 | 23 |
| 200 | Castlereagh, .. | 168,663 | 33,576 | 707 | 165 | 173 | 170 | 199 | 84 | 83 | 94 | 107 | 368 | 339 | 81 | 90 | 76 | 92 |
| 73 | Castletown, .. | 73,445 | 11,179 | 289 | 72 | 91 | 62 | 64 | 38 | 53 | 32 | 44 | 107 | 122 | 34 | 38 | 30 | 20 |
| 138 | Cavan, .. | 161,074 | 96,693 | 704 | 181 | 186 | 199 | 168 | 91 | 99 | 89 | 85 | 364 | 340 | 90 | 87 | 80 | 83 |
| 5, 13 | Celbridge, .. | 79,034 | 14,225 | 276 | 79 | 65 | 72 | 60 | 40 | 36 | 28 | 28 | 132 | 144 | 39 | 20 | 44 | 32 |
| 201 | Claremorris, .. | 110,790 | 25,820 | 594 | 160 | 155 | 148 | 125 | 90 | 70 | 78 | 60 | 310 | 284 | 76 | 79 | 70 | 59 |
| 193 | Clifden, .. | 103,782 | 18,768 | 389 | 100 | 107 | 102 | 80 | 49 | 52 | 58 | 45 | 204 | 185 | 51 | 55 | 44 | 35 |
| 111 | Clogheen, .. | 117,422 | 15,521 | 315 | 82 | 69 | 83 | 81 | 44 | 35 | 45 | 32 | 150 | 159 | 38 | 34 | 38 | 40 |
| 176 | Clogher, .. | 89,284 | 14,310 | 288 | 59 | 88 | 85 | 56 | 25 | 43 | 51 | 28 | 147 | 141 | 34 | 45 | 34 | 28 |
| 74 | Clonakilty, .. | 90,495 | 19,158 | 375 | 88 | 96 | 97 | 94 | 41 | 52 | 50 | 43 | 186 | 180 | 47 | 44 | 47 | 51 |
| 102, 172 | Clones, .. | 73,504 | 15,848 | 328 | 86 | 74 | 81 | 87 | 35 | 38 | 46 | 50 | 109 | 156 | 51 | 36 | 35 | 37 |
| 112, 110 | Clonmel, .. | 87,708 | 18,720 | 387 | 91 | 100 | 107 | 89 | 45 | 66 | 50 | 57 | 218 | 109 | 46 | 34 | 57 | 32 |
| 106 | Coleraine, .. | 118,786 | 20,917 | 677 | 175 | 162 | 200 | 134 | 88 | 78 | 110 | 97 | 343 | 334 | 87 | 84 | 96 | 97 |
| 177 | Cookstown, .. | 90,720 | 23,615 | 487 | 101 | 141 | 126 | 119 | 58 | 79 | 57 | 52 | 240 | 241 | 43 | 92 | 69 | 67 |
| 130, 173 | Cootehill, .. | 105,844 | 21,854 | 368 | 102 | 106 | 84 | 96 | 63 | 54 | 42 | 40 | 205 | 183 | 39 | 52 | 42 | 50 |
| 75 | Cork, .. | 160,732 | 133,173 | 3,176 | 815 | 833 | 812 | 716 | 364 | 412 | 440 | 358 | 1,604 | 1,572 | 421 | 421 | 372 | 358 |
| 64 | Corrofin, .. | 61,382 | 4,803 | 104 | 27 | 26 | 23 | 28 | 11 | 17 | 17 | 8 | 53 | 51 | 16 | 9 | 6 | 20 |

Printed image digitised by the University of Southampton Library Digitisation Unit

BIRTHS Registered in Ireland in the Four Quarters ending March 31st, June 30th, September 30th, and December 31st, 1910, in each SUPERINTENDENT REGISTRAR'S DISTRICT or POOR LAW UNION—*continued*

| Number or Numbers of Union in preceding Abstracts | Superintendent Registrars' Districts or Poor Law Unions. | Area in Statute Acres. | Population in 1901. | Males and Females. | | | | | Males. | | | | | Females. | | | | |
|---|---|---|---|---|---|---|---|---|---|---|---|---|---|---|---|---|---|---|
| | | | | Total. | Registered in the Quarter ending the last day of | | | | Registered in the Quarter ending the last day of | | | | Total. | Total. | Registered in the Quarter ending the last day of | | | |
| | | | | | Mar | June. | Sept | Dec. | Mar. | June | Sept | Dec. | | | Mar | June | Sept | Dec |
| 95 | Croom, | 83,324 | 10,806 | 192 | 41 | 57 | 54 | 40 | 14 | 24 | 20 | 17 | 81 | 111 | 27 | 33 | 28 | 23 |
| 50 | Delvin, | 74,328 | 8,477 | 133 | 30 | 44 | 20 | 30 | 18 | 10 | 13 | 17 | 67 | 66 | 12 | 25 | 16 | 13 |
| 90 | Dingle, | 126,459 | 18,274 | 449 | 123 | 114 | 89 | 117 | 68 | 58 | 45 | 63 | 234 | 215 | 61 | 56 | 44 | 54 |
| 144 | Donegal, | 160,411 | 20,480 | 420 | 128 | 93 | 106 | 93 | 96 | 47 | 46 | 49 | 208 | 212 | 82 | 46 | 60 | 44 |
| 155 | Downpatrick, | 147,449 | 38,869 | 859 | 215 | 232 | 213 | 199 | 104 | 118 | 107 | 106 | 435 | 424 | 111 | 114 | 106 | 93 |
| 33, 36 | Drogheda, | 99,006 | 26,196 | 505 | 121 | 134 | 136 | 114 | 60 | 71 | 75 | 55 | 261 | 244 | 61 | 63 | 61 | 59 |
| 213 | Dromore West, | 97,063 | 13,034 | 257 | 65 | 70 | 64 | 58 | 29 | 34 | 30 | 30 | 120 | 137 | 30 | 39 | 34 | 28 |
| 8, 9 | Dublin, North, | 41,090 | 195,592 | 5,750 | 1,421 | 1,525 | 1,511 | 1,293 | 713 | 788 | 782 | 956 | 2,939 | 2,811 | 708 | 737 | 729 | 637 |
| 7, 10 | Dublin, South, | 48,800 | 214,074 | 5,903 | 1,403 | 1,570 | 1,578 | 1,352 | 756 | 812 | 821 | 683 | 3,072 | 2,831 | 647 | 758 | 757 | 669 |
| 34 | Dundalk, | 94,414 | 34,729 | 754 | 200 | 209 | 203 | 142 | 112 | 109 | 89 | 64 | 374 | 380 | 88 | 100 | 114 | 78 |
| 145 | Dunfanaghy, | 125,978 | 15,781 | 390 | 104 | 111 | 64 | 111 | 44 | 57 | 34 | 61 | 196 | 194 | 60 | 54 | 30 | 50 |
| 178 | Dungannon, | 110,217 | 32,563 | 604 | 170 | 144 | 136 | 154 | 78 | 73 | 70 | 83 | 304 | 300 | 92 | 71 | 66 | 71 |
| 117 | Dungarvan, | 94,044 | 14,966 | 297 | 79 | 67 | 86 | 65 | 46 | 30 | 46 | 30 | 152 | 145 | 33 | 37 | 40 | 35 |
| 76 | Dunmanway, | 103,917 | 13,321 | 307 | 79 | 75 | 60 | 84 | 42 | 37 | 40 | 37 | 156 | 151 | 37 | 38 | 20 | 47 |
| 37 | Dunshaughlin, | 106,822 | 7,979 | 144 | 41 | 34 | 34 | 35 | 19 | 19 | 24 | 23 | 85 | 59 | 22 | 15 | 10 | 12 |
| 14, 25, 38 | Edenderry, | 172,410 | 14,653 | 329 | 75 | 100 | 85 | 69 | 40 | 58 | 45 | 40 | 183 | 146 | 35 | 42 | 40 | 29 |
| 65 | Ennis, | 112,752 | 19,772 | 390 | 116 | 87 | 103 | 93 | 62 | 48 | 54 | 58 | 222 | 177 | 54 | 39 | 49 | 35 |
| 54 | Enniscorthy, | 193,251 | 31,259 | 733 | 187 | 198 | 159 | 192 | 109 | 100 | 72 | 96 | 377 | 356 | 78 | 98 | 84 | 96 |
| 140, 163 | Enniskillen, | 197,615 | 21,140 | 620 | 173 | 151 | 139 | 157 | 100 | 85 | 65 | 77 | 327 | 293 | 73 | 66 | 74 | 80 |
| 66 | Ennistimon, | 99,919 | 18,089 | 358 | 98 | 88 | 90 | 82 | 53 | 41 | 42 | 43 | 179 | 179 | 45 | 47 | 48 | 39 |
| 77 | Fermoy, | 148,360 | 22,732 | 507 | 122 | 135 | 136 | 114 | 66 | 69 | 69 | 59 | 263 | 244 | 50 | 69 | 67 | 55 |
| 184 | Galway, | 198,536 | 39,465 | 801 | 231 | 223 | 196 | 211 | 118 | 104 | 105 | 95 | 422 | 439 | 113 | 119 | 91 | 116 |
| 185 | Glennamaddy, | 100,271 | 19,577 | 340 | 79 | 94 | 74 | 93 | 30 | 54 | 36 | 44 | 173 | 167 | 40 | 40 | 38 | 49 |
| 146 | Glenties, | 257,474 | 33,191 | 758 | 227 | 197 | 144 | 190 | 111 | 100 | 66 | 95 | 372 | 386 | 116 | 97 | 78 | 95 |
| 55 | Gorey, | 130,031 | 16,483 | 338 | 83 | 104 | 70 | 75 | 47 | 49 | 39 | 41 | 176 | 162 | 36 | 55 | 37 | 34 |
| 189 | Gort, | 106,326 | 12,256 | 251 | 81 | 60 | 60 | 50 | 44 | 29 | 36 | 24 | 133 | 118 | 37 | 31 | 24 | 26 |
| 30, 51, 141 | Grauard, | 154,708 | 23,483 | 433 | 109 | 133 | 109 | 82 | 54 | 60 | 52 | 41 | 213 | 220 | 55 | 67 | 57 | 41 |
| 147 | Inishowen, | 159,418 | 28,943 | 955 | 157 | 192 | 174 | 162 | 85 | 70 | 81 | 70 | 306 | 349 | 72 | 92 | 93 | 92 |
| 164, 179 | Irvinestown, | 81,880 | 14,095 | 254 | 77 | 53 | 61 | 63 | 38 | 24 | 31 | 32 | 125 | 129 | 39 | 20 | 30 | 31 |
| 78 | Kanturk, | 185,655 | 23,181 | 552 | 144 | 146 | 156 | 118 | 77 | 76 | 84 | 37 | 264 | 288 | 67 | 64 | 60 | 61 |
| 36 | Kells, | 103,426 | 13,760 | 278 | 61 | 73 | 73 | 71 | 39 | 37 | 37 | 36 | 149 | 129 | 22 | 36 | 36 | 35 |
| 91 | Kenmare, | 198,410 | 14,642 | 298 | 70 | 81 | 76 | 71 | 30 | 38 | 45 | 35 | 157 | 141 | 31 | 43 | 31 | 36 |
| 159 | Kilkeel, | 81,834 | 19,131 | 413 | 102 | 104 | 111 | 96 | 45 | 55 | 64 | 43 | 207 | 206 | 57 | 49 | 47 | 53 |
| 19 | Kilkenny, | 110,944 | 23,708 | 539 | 151 | 127 | 118 | 143 | 59 | 71 | 71 | 77 | 278 | 261 | 92 | 56 | 47 | 66 |
| 97 | Killadysert, | 93,704 | 9,165 | 159 | 36 | 49 | 36 | 36 | 19 | 28 | 16 | 20 | 80 | 73 | 17 | 21 | 19 | 16 |
| 202 | Killala, | 105,160 | 8,254 | 180 | 51 | 42 | 61 | 26 | 28 | 23 | 29 | 14 | 94 | 86 | 23 | 16 | 32 | 12 |
| 92 | Killarney, | 251,430 | 37,696 | 815 | 199 | 248 | 192 | 176 | 103 | 129 | 99 | 89 | 419 | 396 | 96 | 120 | 93 | 87 |
| 118 | Kilmacthomas, | 64,478 | 7,109 | 143 | 31 | 42 | 37 | 33 | 17 | 23 | 15 | 18 | 73 | 70 | 14 | 19 | 22 | 15 |
| 79, 99 | Kilmallock, | 145,150 | 25,551 | 598 | 163 | 157 | 136 | 142 | 87 | 78 | 67 | 74 | 306 | 292 | 76 | 79 | 66 | 68 |
| 68 | Kilrush, | 137,497 | 28,734 | 511 | 121 | 143 | 114 | 133 | 55 | 65 | 63 | 59 | 242 | 269 | 66 | 78 | 51 | 74 |
| 80 | Kinsale, | 79,651 | 18,673 | 295 | 86 | 67 | 79 | 60 | 47 | 29 | 43 | 29 | 148 | 147 | 39 | 38 | 33 | 37 |
| 127 | Larne, | 117,861 | 33,029 | 821 | 187 | 242 | 204 | 188 | 86 | 116 | 95 | 105 | 403 | 418 | 98 | 126 | 109 | 83 |
| 148 | Letterkenny, | 101,245 | 13,080 | 251 | 70 | 66 | 53 | 62 | 38 | 31 | 26 | 27 | 122 | 129 | 32 | 35 | 27 | 35 |
| 197 | Limavady, | 152,711 | 20,623 | 420 | 115 | 118 | 104 | 86 | 67 | 55 | 48 | 50 | 220 | 206 | 48 | 63 | 56 | 30 |
| 69, 97 | Limerick, | 177,911 | 66,014 | 1,616 | 426 | 421 | 362 | 364 | 219 | 217 | 209 | 209 | 854 | 762 | 210 | 204 | 173 | 175 |
| 128, 157 | Lisburn, | 119,041 | 46,463 | 1,013 | 249 | 296 | 243 | 225 | 124 | 149 | 124 | 116 | 513 | 500 | 125 | 147 | 119 | 109 |
| 119 | Lismore, | 97,049 | 13,273 | 213 | 41 | 52 | 49 | 71 | 17 | 33 | 26 | 42 | 118 | 95 | 24 | 16 | 23 | 29 |
| 165 | Lisnaskea, | 98,708 | 16,047 | 323 | 77 | 103 | 81 | 62 | 41 | 59 | 49 | 35 | 181 | 142 | 36 | 47 | 32 | 27 |
| 93, 98 | Listowel, | 190,179 | 35,695 | 857 | 223 | 220 | 222 | 192 | 116 | 120 | 116 | 101 | 453 | 404 | 107 | 106 | 106 | 91 |
| 149, 168 | Londonderry, | 144,120 | 63,505 | 1,631 | 364 | 444 | 451 | 372 | 183 | 224 | 224 | 185 | 816 | 815 | 181 | 220 | 227 | 187 |
| 31 | Longford, | 110,073 | 22,312 | 439 | 125 | 113 | 97 | 104 | 63 | 47 | 43 | 55 | 208 | 231 | 62 | 66 | 54 | 49 |
| 187 | Loughrea, | 138,927 | 20,126 | 439 | 135 | 90 | 108 | 106 | 66 | 54 | 54 | 59 | 235 | 204 | 96 | 36 | 54 | 48 |
| 129, 133, 158 | Lurgan, | 79,943 | 53,718 | 1,331 | 329 | 373 | 325 | 304 | 180 | 189 | 179 | 153 | 701 | 630 | 149 | 184 | 146 | 151 |
| 61 | Macroom, | 179,108 | 22,998 | 456 | 111 | 122 | 111 | 112 | 59 | 60 | 42 | 57 | 218 | 238 | 52 | 62 | 69 | 55 |

Printed image digitised by the University of Southampton Library Digitisation Unit

BIRTHS Registered in Ireland in the Four Quarters ending March 31st, June 30th, September 30th, and December 31st, 1910 in each SUPERINTENDENT REGISTRAR'S DISTRICT OF POOR LAW UNION—*continued*

| Number or Numbers of Union in preceding Abstracts | Superintendent Registrars' Districts or Poor Law Unions | Area in Statute Acres. | Population in 1901 | Males and Females. Total. | Males and Females. Registered in the Quarter ending the last day of Mar | June | Sept. | Dec | Males. Registered in the Quarter ending the last day of Mar | June. | Sept. | Dec. | Males. Total | Females. Total | Females. Registered in the Quarter ending the last day of Mar | June. | Sept | Dec |
|---|---|---|---|---|---|---|---|---|---|---|---|---|---|---|---|---|---|---|
| 169 | Magherafelt, | 156,719 | 38,992 | 777 | 186 | 208 | 183 | 200 | 115 | 101 | 86 | 101 | 403 | 374 | 71 | 107 | 97 | 96 |
| 82 | Mallow, | 149,565 | 20,726 | 502 | 132 | 133 | 136 | 101 | 73 | 68 | 64 | 52 | 257 | 245 | 59 | 65 | 72 | 49 |
| 195 | Manorhamilton, | 144,857 | 22,334 | 416 | 97 | 115 | 78 | 126 | 48 | 47 | 56 | 67 | 198 | 218 | 49 | 68 | 42 | 59 |
| 83 | Middleton, | 109,266 | 21,243 | 395 | 88 | 112 | 107 | 88 | 50 | 52 | 56 | 47 | 205 | 190 | 38 | 60 | 51 | 41 |
| 150 | Milford, | 111,334 | 26,259 | 389 | 126 | 92 | 86 | 91 | 68 | 42 | 42 | 43 | 195 | 194 | 58 | 50 | 38 | 48 |
| 84 | Millstreet, | 74,605 | 10,515 | 252 | 61 | 61 | 44 | 66 | 37 | 33 | 21 | 40 | 131 | 101 | 24 | 28 | 23 | 26 |
| 85, 99 | Mitchelstown, | 86,957 | 14,157 | 315 | 65 | 102 | 73 | 75 | 36 | 54 | 37 | 45 | 172 | 143 | 32 | 48 | 36 | 27 |
| 196 | Mohill, | 92,656 | 19,854 | 344 | 85 | 64 | 79 | 86 | 44 | 54 | 39 | 43 | 180 | 164 | 41 | 40 | 40 | 43 |
| 174 | Monaghan, | 125,132 | 28,301 | 525 | 123 | 152 | 131 | 119 | 64 | 83 | 62 | 67 | 276 | 246 | 59 | 69 | 69 | 52 |
| 188 | Mount Bellew, | 102,404 | 15,016 | 302 | 85 | 70 | 80 | 67 | 49 | 44 | 47 | 30 | 170 | 132 | 36 | 26 | 33 | 37 |
| 26, 46 | Mountmellick, | 200,026 | 28,577 | 525 | 141 | 120 | 145 | 119 | 75 | 65 | 65 | 68 | 273 | 252 | 66 | 55 | 80 | 51 |
| 52 | Mullingar, | 208,661 | 27,047 | 525 | 146 | 130 | 126 | 120 | 87 | 80 | 60 | 61 | 288 | 237 | 62 | 50 | 66 | 59 |
| 15, 59 | Naas, | 216,188 | 34,042 | 877 | 231 | 240 | 194 | 212 | 105 | 130 | 90 | 110 | 435 | 442 | 126 | 110 | 104 | 102 |
| 46 | Navan, | 94,474 | 14,560 | 275 | 55 | 75 | 72 | 73 | 27 | 42 | 41 | 36 | 146 | 129 | 28 | 33 | 31 | 37 |
| 165 | Nenagh, | 183,088 | 24,932 | 444 | 103 | 161 | 121 | 119 | 50 | 55 | 71 | 58 | 234 | 210 | 53 | 46 | 56 | 61 |
| 166 | Newcastle, | 143,562 | 23,891 | 618 | 175 | 147 | 146 | 156 | 86 | 77 | 71 | 73 | 310 | 308 | 86 | 70 | 69 | 83 |
| 3, 20, 56 | New Ross, | 177,180 | 30,795 | 598 | 146 | 184 | 148 | 120 | 87 | 95 | 86 | 60 | 322 | 276 | 59 | 89 | 68 | 60 |
| 134, 159 | Newry, | 137,971 | 52,032 | 1,054 | 251 | 205 | 241 | 267 | 134 | 153 | 119 | 146 | 552 | 502 | 117 | 142 | 122 | 121 |
| 160 | Newtownards, | 93,885 | 41,920 | 1,089 | 249 | 307 | 291 | 242 | 122 | 160 | 140 | 117 | 539 | 550 | 127 | 147 | 151 | 125 |
| 41, 142 | Oldcastle, | 86,045 | 15,015 | 276 | 60 | 78 | 67 | 65 | 38 | 37 | 39 | 31 | 145 | 125 | 22 | 41 | 28 | 34 |
| 180 | Omagh, | 229,816 | 38,553 | 758 | 193 | 168 | 196 | 171 | 167 | 162 | 106 | 87 | 396 | 362 | 86 | 96 | 96 | 84 |
| 189 | Oughterard, | 173,500 | 17,752 | 419 | 89 | 105 | 113 | 112 | 44 | 60 | 49 | 51 | 204 | 215 | 45 | 45 | 64 | 61 |
| 196 | Portumna, | 77,264 | 9,054 | 210 | 54 | 59 | 47 | 50 | 24 | 28 | 30 | 27 | 109 | 101 | 36 | 31 | 17 | 23 |
| 8, 60 | Rathdown, | 61,496 | 57,742 | 1,062 | 256 | 277 | 286 | 270 | 130 | 138 | 147 | 132 | 547 | 545 | 129 | 136 | 139 | 138 |
| 91 | Rathdrum, | 227,488 | 26,689 | 613 | 157 | 176 | 154 | 126 | 88 | 85 | 86 | 55 | 314 | 299 | 69 | 91 | 68 | 71 |
| 101 | Rathkeale, | 101,887 | 14,991 | 280 | 69 | 66 | 87 | 64 | 32 | 33 | 41 | 35 | 141 | 145 | 37 | 33 | 46 | 29 |
| 210 | Roscommon, | 114,345 | 15,164 | 278 | 64 | 64 | 73 | 77 | 36 | 28 | 35 | 42 | 141 | 137 | 28 | 36 | 38 | 35 |
| 27, 47, 106 | Roscrea, | 149,680 | 17,739 | 315 | 71 | 80 | 77 | 87 | 36 | 40 | 48 | 44 | 168 | 147 | 35 | 40 | 29 | 43 |
| 70 | Scarriff, | 173,061 | 20,279 | 341 | 89 | 94 | 76 | 79 | 55 | 53 | 36 | 37 | 181 | 160 | 34 | 41 | 43 | 42 |
| 62 | Shillelagh, | 83,074 | 8,949 | 161 | 30 | 40 | 46 | 45 | 21 | 25 | 16 | 19 | 81 | 80 | 6 | 15 | 27 | 29 |
| 86 | Skibbereen, | 115,025 | 25,165 | 527 | 185 | 138 | 137 | 117 | 63 | 59 | 62 | 49 | 233 | 294 | 72 | 79 | 75 | 68 |
| 87 | Skull, | 57,166 | 10,243 | 146 | 37 | 31 | 40 | 38 | 16 | 15 | 19 | 20 | 70 | 76 | 21 | 16 | 21 | 18 |
| 214 | Sligo | 143,808 | 38,088 | 801 | 213 | 213 | 176 | 199 | 103 | 121 | 77 | 105 | 406 | 395 | 119 | 92 | 99 | 94 |
| 151, 181 | Strabane, | 160,095 | 35,859 | 805 | 200 | 247 | 174 | 184 | 106 | 121 | 93 | 105 | 425 | 386 | 64 | 126 | 81 | 76 |
| 152 | Stranorlar, | 121,151 | 13,707 | 302 | 78 | 76 | 71 | 77 | 38 | 36 | 36 | 39 | 151 | 151 | 46 | 38 | 35 | 38 |
| 211 | Strokestown, | 90,339 | 15,560 | 251 | 81 | 54 | 52 | 64 | 28 | 30 | 27 | 30 | 115 | 136 | 53 | 24 | 25 | 34 |
| 203 | Swinford | 151,560 | 44,162 | 1,169 | 350 | 284 | 190 | 315 | 167 | 135 | 103 | 164 | 569 | 570 | 183 | 149 | 87 | 151 |
| 21 | Thomastown, | 107,577 | 13,238 | 270 | 67 | 66 | 68 | 69 | 32 | 35 | 33 | 32 | 130 | 140 | 35 | 33 | 35 | 37 |
| 107 | Thurles, | 142,543 | 24,283 | 478 | 123 | 134 | 92 | 129 | 53 | 72 | 44 | 59 | 228 | 250 | 70 | 62 | 48 | 70 |
| 102, 113 | Tipperary, | 179,987 | 31,932 | 705 | 166 | 188 | 179 | 172 | 84 | 103 | 94 | 85 | 366 | 339 | 82 | 95 | 85 | 87 |
| 215 | Tobercurry, | 125,809 | 19,264 | 405 | 110 | 115 | 91 | 86 | 67 | 58 | 42 | 42 | 209 | 196 | 43 | 57 | 49 | 47 |
| 94 | Tralee, | 221,313 | 41,985 | 1,062 | 303 | 235 | 243 | 281 | 154 | 114 | 123 | 144 | 535 | 527 | 149 | 121 | 120 | 137 |
| 42 | Trim, | 119,520 | 13,673 | 267 | 68 | 57 | 85 | 57 | 38 | 25 | 50 | 35 | 148 | 116 | 30 | 32 | 35 | 22 |
| 191 | Tuam, | 161,264 | 30,924 | 657 | 187 | 160 | 144 | 157 | 102 | 83 | 81 | 75 | 341 | 316 | 85 | 86 | 63 | 82 |
| 28, 53 | Tullamore, | 155,395 | 23,388 | 449 | 120 | 116 | 114 | 99 | 59 | 68 | 54 | 63 | 244 | 205 | 61 | 48 | 60 | 36 |
| 22, 114 | Urlingford, | 77,543 | 8,957 | 187 | 45 | 48 | 44 | 50 | 22 | 28 | 21 | 16 | 87 | 100 | 23 | 20 | 23 | 34 |
| 23, 120 | Waterford, | 125,717 | 48,091 | 1,168 | 286 | 335 | 265 | 282 | 167 | 181 | 139 | 156 | 643 | 525 | 119 | 154 | 126 | 126 |
| 204 | Westport, | 347,819 | 34,672 | 765 | 203 | 189 | 186 | 217 | 160 | 96 | 91 | 124 | 411 | 384 | 103 | 93 | 95 | 93 |
| 57 | Wexford, | 126,301 | 32,830 | 761 | 173 | 213 | 210 | 165 | 91 | 64 | 105 | 102 | 362 | 399 | 82 | 119 | 105 | 93 |
| 98, 121 | Youghal, | 76,624 | 14,881 | 271 | 67 | 65 | 62 | 77 | 30 | 31 | 29 | 42 | 132 | 139 | 37 | 34 | 33 | 35 |

rinted image digitised by the University of Southampton Library Digitisation Unit

DEATHS registered in each Province and County in Ireland in the Four Quarters ending March 31st, June 30th, September 30th, and December 31st, 1910.

| PROVINCES AND COUNTIES | Area in Statute Acres | Population in 1901. | Males and Females. Total | Males and Females. Registered in the Quarter ending the last day of March. | June. | Sept. | Dec. | Males. Registered in the Quarter ending the last day of Mar. | June. | Sept. | Dec. | Males. Total | Females. Total | Females. Registered in the Quarter ending the last day of Mar | June. | Sept | Dec. |
|---|---|---|---|---|---|---|---|---|---|---|---|---|---|---|---|---|---|
| IRELAND, | 20,345,828 | 4,458,775 | 74,894 | 21,220 | 20,518 | 15,465 | 17,685 | 10,853 | 10,201 | 7,743 | 8,755 | 37,052 | 37,842 | 10,873 | 10,317 | 7,722 | 8,930 |
| No. PROVINCES | | | | | | | | | | | | | | | | | |
| I. LEINSTER, | 4,639,672 | 1,152,629 | 21,336 | 6,133 | 5,636 | 4,370 | 5,188 | 3,090 | 2,317 | 2,276 | 2,555 | 10,838 | 10,498 | 3,049 | 2,722 | 2,094 | 2,633 |
| II. MUNSTER, | 5,955,027 | 1,076,188 | 16,565 | 4,577 | 4,503 | 3,530 | 3,865 | 2,296 | 2,312 | 1,764 | 1,935 | 8,307 | 8,258 | 2,281 | 2,281 | 1,766 | 1,930 |
| III. ULSTER, | 5,822,534 | 1,582,826 | 27,934 | 7,376 | 7,788 | 5,716 | 6,454 | 3,091 | 3,716 | 2,776 | 3,152 | 13,338 | 14,596 | 4,285 | 4,069 | 2,940 | 3,302 |
| IV. CONNAUGHT, | 4,228,165 | 646,632 | 9,059 | 2,534 | 2,498 | 1,849 | 2,178 | 1,276 | 1,253 | 927 | 1,113 | 4,569 | 4,490 | 1,258 | 1,245 | 922 | 1,065 |
| **I.—PROVINCE OF LEINSTER—Counties** | | | | | | | | | | | | | | | | | |
| 1 CARLOW, | 221,424 | 37,748 | 612 | 151 | 193 | 118 | 150 | 75 | 97 | 46 | 76 | 297 | 315 | 76 | 96 | 69 | 74 |
| 2 DUBLIN, | 218,873 | 157,568 | 2,630 | 729 | 695 | 567 | 639 | 353 | 336 | 286 | 309 | 1,283 | 1,341 | 376 | 356 | 279 | 330 |
| 3 DUBLIN CO. BORO', | 7,611 | 290,638 | 6,047 | 2,053 | 1,049 | 1,494 | 1,751 | 1,022 | 836 | 785 | 844 | 3,517 | 3,430 | 1,031 | 783 | 709 | 907 |
| 4 KILDARE, | 418,497 | 83,566 | 1,010 | 316 | 273 | 175 | 246 | 162 | 152 | 95 | 125 | 534 | 476 | 154 | 121 | 80 | 121 |
| 5 KILKENNY, | 506,249 | 76,159 | 1,370 | 382 | 347 | 288 | 353 | 214 | 166 | 157 | 186 | 723 | 647 | 168 | 181 | 131 | 167 |
| 6 KING'S, | 433,263 | 60,187 | 933 | 269 | 278 | 181 | 205 | 156 | 142 | 106 | 101 | 505 | 428 | 113 | 136 | 75 | 104 |
| 7 LONGFORD, | 257,770 | 46,672 | 708 | 209 | 234 | 167 | 188 | 111 | 124 | 60 | 86 | 411 | 357 | 98 | 110 | 77 | 102 |
| 8 LOUTH, | 202,181 | 65,820 | 1,154 | 341 | 294 | 243 | 276 | 150 | 130 | 123 | 125 | 551 | 603 | 182 | 135 | 115 | 151 |
| 9 MEATH, | 577,735 | 87,437 | 1,168 | 344 | 325 | 203 | 260 | 180 | 182 | 107 | 153 | 622 | 546 | 164 | 143 | 102 | 137 |
| 10 QUEEN'S, | 424,723 | 57,417 | 615 | 255 | 265 | 156 | 236 | 123 | 148 | 81 | 115 | 467 | 448 | 132 | 117 | 75 | 124 |
| 11 WESTMEATH, | 434,665 | 61,826 | 950 | 264 | 298 | 196 | 192 | 124 | 152 | 92 | 100 | 468 | 482 | 140 | 146 | 104 | 92 |
| 12 WEXFORD, | 573,323 | [illegible] | 1 | 516 | 542 | 369 | 420 | 257 | 276 | 206 | 204 | 942 | 937 | 262 | 266 | 163 | 216 |
| 13 WICKLOW, | 460,658 | 60,824 | 966 | 307 | 240 | 177 | 239 | 154 | 134 | 92 | 131 | 511 | 458 | 153 | 112 | 85 | 108 |
| **II.—PROVINCE OF MUNSTER—Counties** | | | | | | | | | | | | | | | | | |
| 14 CLARE, | 788,332 | 112,334 | 1,467 | 377 | 420 | 326 | 344 | 202 | 202 | 162 | 188 | 754 | 713 | 175 | 218 | 164 | 156 |
| 15 CORK CO. AND CO. BOROUGH. | 1,838,621 | 404,611 | 6,369 | 1,814 | 1,744 | 1,341 | 1,500 | 632 | 868 | 678 | 730 | 3,226 | 3,173 | 882 | 856 | 665 | 770 |
| 16 KERRY, | 1,161,752 | 165,726 | 2,241 | 598 | 636 | 471 | 536 | 308 | 337 | 232 | 261 | 1,158 | 1,083 | 260 | 236 | 239 | 255 |
| 17 LIMERICK CO AND CO BOROUGH. | 8 78 | 146,068 | 2,395 | 689 | 566 | 512 | 528 | 319 | 338 | 272 | 256 | 1,185 | 1,210 | 370 | 328 | 240 | 272 |
| 18 TIPPERARY, North Riding. | 492,443 | 67,615 | 606 | 254 | 241 | 181 | 230 | 128 | 131 | 93 | 113 | 465 | 441 | 126 | 110 | 86 | 117 |
| 19 TIPPERAR South Riding | 557,688 | 92,417 | 1,563 | 430 | 437 | 350 | 376 | 218 | 209 | 160 | 188 | 784 | 809 | 212 | 228 | 181 | 188 |
| 20 WATERFORD CO. & CO BOROUGH | 452,912 | 67,187 | 1,564 | 415 | 440 | 349 | 351 | 189 | 207 | 160 | 176 | 735 | 829 | 226 | 242 | 189 | 172 |
| **III.—PROVINCE OF ULSTER—Counties** | | | | | | | | | | | | | | | | | |
| 21 ANTRIM, | 701,523 | 166,060 | 3,310 | 997 | 887 | 656 | 770 | 474 | 412 | 310 | 378 | 1,574 | 1,736 | 523 | 475 | 346 | 392 |
| 22 ARMAGH, | 312,859 | 125,302 | 2,248 | 667 | 580 | 444 | 547 | 305 | 269 | 212 | 271 | 1,057 | 1,191 | 362 | 321 | 232 | 276 |
| 23 BELFAST CO. BORO' | 14,716 | 349,180 | 7,246 | 1,647 | 2,144 | 1,587 | 1,568 | 880 | 1,050 | 779 | 740 | 3,440 | 3,737 | 1,067 | 1,094 | 808 | 828 |
| 24 CAVAN, | 467,025 | 97,541 | 1,433 | 436 | 405 | 266 | 326 | 216 | 197 | 137 | 160 | 710 | 723 | 220 | 268 | 129 | 166 |
| 25 DONEGAL, | 1,100,269 | 173,722 | 2,508 | 755 | 720 | 515 | 598 | 343 | 366 | 267 | 302 | 1,281 | 1,317 | 422 | 351 | 248 | 296 |
| 26 DOWN, | 607,534 | 205,886 | 3,476 | 1,028 | 945 | 714 | 789 | 439 | 440 | 316 | 388 | 1,586 | 1,860 | 589 | 505 | 395 | 401 |
| 27 FERMANAGH, | 417,065 | 65,430 | 1,082 | 303 | 296 | 227 | 250 | 152 | 150 | 109 | 121 | 532 | 550 | 151 | 140 | 118 | 135 |
| 28 LONDONDERRY CO. & CO. BOROUGH | 513,388 | 144,404 | 2,531 | 699 | 702 | 537 | 593 | 334 | 301 | 255 | 284 | 1,174 | 1,357 | 365 | 401 | 282 | 309 |
| 29 MONAGHAN, | 318,806 | 74,811 | 1,327 | 353 | 382 | 297 | 335 | 170 | 166 | 125 | 163 | 657 | 670 | 183 | 183 | 132 | 172 |
| 30 TYRONE, | 778,343 | 150,567 | 2,683 | 781 | 717 | 513 | 672 | 378 | 332 | 263 | 345 | 1,318 | 1,365 | 403 | 385 | 250 | 327 |
| **IV.—PROVINCE OF CONNAUGHT—Counties.** | | | | | | | | | | | | | | | | | |
| 31 GALWAY, | 1,467,350 | 162,546 | 2,777 | 734 | 785 | 593 | 656 | 361 | 367 | 296 | 332 | 1,386 | 1,391 | 373 | 388 | 303 | 327 |
| 32 LEITRIM, | 376,510 | 66,343 | 963 | 278 | 280 | 160 | 265 | 155 | 123 | 79 | 141 | 498 | 465 | 123 | 137 | 81 | 124 |
| 33 MAYO, | 1,333,340 | 169,166 | 2,627 | 728 | 702 | 598 | 636 | 372 | 357 | 281 | 310 | 1,320 | 1,307 | 356 | 345 | 277 | 326 |
| 34 ROSCOMMON, | 608,260 | 101,761 | 1,403 | 396 | 371 | 291 | 342 | 200 | 202 | 147 | 188 | 737 | 666 | 199 | 166 | 144 | 154 |
| 35 SLIGO, | 442,206 | 84,063 | 1,289 | 395 | 380 | 241 | 273 | 168 | 174 | 124 | 142 | 628 | 661 | 207 | 206 | 117 | 131 |

R

Printed image digitised by the University of Southampton Library Digitisation Unit

DEATHS registered in Ireland in the Four Quarters ending

**I.—PROVINCE OF**

| No. | SUPERINTENDENT REGISTRARS' DISTRICTS. | Area in Statute Acres. | Population in 1901. | MALES AND FEMALES. Total. | Registered in the Quarter ending the last day of March. | June. | Sept. | Dec. |
|---|---|---|---|---|---|---|---|---|
| | **Carlow Co.** | | | | | | | |
| 1 | BALTINGLASS, part of, .. | 33,393 | 4,486 | 61 | 17 | 20 | 9 | 15 |
| 2 | CARLOW, part of, .. .. | 162,937 | 29,726 | 506 | 122 | 161 | 102 | 121 |
| 3 | NEW ROSS, part of, .. .. | 25,094 | 3,536 | 45 | 12 | 12 | 7 | 14 |
| | **Dublin Co.** | | | | | | | |
| 4 | BALROTHERY, .. .. | 84,072 | 18,146 | 344 | 83 | 107 | 81 | 73 |
| 5 | CELBRIDGE, part of, .. | 26,237 | 5,133 | 57 | 20 | 10 | 14 | 13 |
| 6 | DUBLIN, NORTH, part of, .. | 36,275 | 16,957 | 174 | 46 | 47 | 34 | 47 |
| 7 | DUBLIN, SOUTH, part of, .. | 45,294 | 72,071 | 1,356 | 358 | 368 | 292 | 338 |
| 8 | RATHDOWN, part of, .. | 26,995 | 45,281 | 699 | 222 | 163 | 146 | 168 |
| | **Dublin Co. Borough.** | | | | | | | |
| 9 | DUBLIN, NORTH, part of, .. | 4,930 | 149,930 | 3,389 | 1,052 | 829 | 709 | 799 |
| 10 | DUBLIN, SOUTH, part of, .. | 2,981 | 140,708 | 3,558 | 1,001 | 820 | 785 | 952 |
| | **Kildare Co.** | | | | | | | |
| 11 | ATHY, part of, .. .. | 113,111 | 16,192 | 231 | 59 | 66 | 38 | 68 |
| 12 | BALTINGLASS, part of, .. | 17,153 | 2,030 | 36 | 5 | 14 | 8 | 9 |
| 13 | CELBRIDGE, part of, .. | 53,697 | 9,092 | 146 | 54 | 41 | 18 | 33 |
| 14 | EDENDERRY, part of, .. | 69,435 | 5,243 | 68 | 24 | 23 | 10 | 11 |
| 15 | NAAS, part of, .. .. | 165,101 | 31,009 | 529 | 174 | 129 | 101 | 125 |
| | **Kilkenny Co.** | | | | | | | |
| 16 | CALLAN, part of, .. .. | 62,148 | 8,163 | 176 | 53 | 39 | 34 | 50 |
| 17 | CARRICK-ON-SUIR, part of, .. | 32,120 | 4,466 | 69 | 15 | 19 | 15 | 20 |
| 18 | CASTLECOMER, .. .. | 57,820 | 10,114 | 192 | 59 | 42 | 39 | 52 |
| 19 | KILKENNY, .. .. .. | 110,944 | 23,708 | 432 | 123 | 115 | 97 | 97 |
| 20 | NEW ROSS, part of, .. .. | 28,355 | 3,716 | 39 | 10 | 10 | 12 | 7 |
| 21 | THOMASTOWN, .. .. | 107,577 | 13,238 | 196 | 48 | 57 | 47 | 44 |
| 22 | URLINGFORD, part of, .. | 52,999 | 5,891 | 110 | 38 | 24 | 24 | 24 |
| 23 | WATERFORD, part of, .. | 57,288 | 9,863 | 156 | 38 | 41 | 20 | 59 |
| | **King's Co.** | | | | | | | |
| 24 | BIRR, part of, .. .. | 193,244 | 23,281 | 352 | 103 | 110 | 57 | 82 |
| 25 | EDENDERRY, part of, .. | 81,081 | 7,322 | 138 | 37 | 43 | 36 | 22 |
| 26 | MOUNTMELLICK, part of, .. | 24,548 | 2,797 | 32 | 10 | 7 | 9 | 6 |
| 27 | ROSCREA, part of, .. .. | 55,565 | 5,810 | 65 | 13 | 23 | 17 | 12 |
| 28 | TULLAMORE, part of, .. | 138,845 | 20,977 | 346 | 106 | 95 | 62 | 83 |
| | **Longford Co.** | | | | | | | |
| 29 | BALLYMAHON, part of, .. | 69,733 | 9,478 | 165 | 43 | 40 | 34 | 48 |
| 30 | GRANARD, part of, . .. | 77,964 | 14,882 | 271 | 69 | 83 | 60 | 59 |
| 31 | LONGFORD, .. .. .. | 110,073 | 22,312 | 362 | 97 | 111 | 73 | 81 |
| | **Louth Co.** | | | | | | | |
| 32 | ARDEE, part of. .. .. | 65,909 | 11,578 | 223 | 73 | 37 | 57 | 56 |
| 33 | DROGHEDA, part of. .. | 41,858 | 19 513 | 381 | 108 | 114 | 67 | 72 |
| 34 | DUNDALK, .. .. .. | 94,414 | 34,729 | 570 | 160 | 143 | 119 | 148 |

Printed image digitised by the University of Southampton Library Digitisation Unit

March 31st, June 30th, September 30th, and December 31st, 1910.

**LEINSTER.**

| MALES. | | | | | FEMALES. | | | | | SUPERINTENDENT REGISTRARS' DISTRICTS. |
|---|---|---|---|---|---|---|---|---|---|---|
| Registered in the Quarter ending the last day of | | | | Total. | Total | Registered in the Quarter ending the last day of | | | | |
| March. | June. | Sept | Dec. | | | March | June. | Sept. | Dec. | |
| | | | | | | | | | | **Carlow Co.** |
| 6 | 15 | 3 | 9 | 33 | 28 | 11 | 5 | 6 | 6 | BALTINGLASS, part of. |
| 63 | 79 | 41 | 61 | 244 | 262 | 59 | 82 | 61 | 60 | CARLOW, part of. |
| 6 | 3 | 5 | 6 | 20 | 25 | 6 | 9 | 2 | 8 | NEW ROSS, part of |
| | | | | | | | | | | **Dublin Co.** |
| 49 | 55 | 50 | 51 | 205 | 139 | 34 | 62 | 31 | 22 | BALROTHERY. |
| 12 | 4 | 11 | 6 | 33 | 24 | 8 | 6 | 3 | 7 | CELBRIDGE, part of. |
| 21 | 29 | 19 | 23 | 92 | 62 | 25 | 16 | 15 | 24 | DUBLIN, NORTH, part of. |
| 162 | 169 | 137 | 144 | 612 | 744 | 196 | 199 | 155 | 194 | DUBLIN, SOUTH, part of. |
| 109 | 82 | 71 | 85 | 347 | 352 | 113 | 61 | 75 | 83 | RATHDOWN, part of |
| | | | | | | | | | | **Dublin Co. Borough.** |
| 512 | 421 | 369 | 384 | 1,686 | 1,703 | 540 | 408 | 340 | 415 | DUBLIN, NORTH, part of. |
| 510 | 445 | 416 | 460 | 1,831 | 1,727 | 491 | 376 | 369 | 492 | DUBLIN, SOUTH, part of. |
| | | | | | | | | | | **Kildare Co.** |
| 29 | 37 | 20 | 39 | 125 | 106 | 30 | 29 | 18 | 29 | ATHY, part of. |
| 1 | 2 | 4 | 4 | 11 | 25 | 4 | 12 | 4 | 5 | BALTINGLASS, part of. |
| 28 | 16 | 6 | 18 | 68 | 78 | 26 | 25 | 12 | 15 | CELBRIDGE, part of. |
| 13 | 11 | 4 | 6 | 34 | 34 | 11 | 12 | 6 | 5 | EDENDERRY, part of. |
| 91 | 86 | 61 | 56 | 296 | 233 | 83 | 43 | 40 | 67 | NAAS, part of |
| | | | | | | | | | | **Kilkenny Co.** |
| 32 | 20 | 16 | 23 | 91 | 85 | 21 | 19 | 18 | 27 | CALLAN, part of |
| 5 | 5 | 10 | 9 | 29 | 40 | 10 | 14 | 5 | 11 | CARRICK-ON-SUIR, part of |
| 32 | 24 | 17 | 27 | 100 | 92 | 27 | 18 | 22 | 25 | CASTLECOMER. |
| 61 | 55 | 58 | 66 | 240 | 192 | 62 | 60 | 39 | 31 | KILKENNY. |
| 7 | 7 | 6 | 5 | 25 | 14 | 3 | 3 | 6 | 2 | NEW ROSS, part of |
| 29 | 24 | 31 | 17 | 101 | 96 | 19 | 33 | 16 | 27 | THOMASTOWN. |
| 24 | 10 | 9 | 11 | 54 | 56 | 14 | 14 | 15 | 13 | URLINGFORD, part of |
| 24 | 21 | 10 | 28 | 63 | 73 | 12 | 20 | 10 | 31 | WATERFORD, part of. |
| | | | | | | | | | | **King's Co.** |
| 53 | 51 | 33 | 39 | 176 | 176 | 50 | 59 | 24 | 43 | BIRR, part of. |
| 22 | 18 | 24 | 9 | 73 | 65 | 15 | 25 | 12 | 13 | EDENDERRY, part of. |
| 7 | 5 | 4 | – | 16 | 16 | 3 | 2 | 5 | 6 | MOUNTMELLICK, part of. |
| 10 | 10 | 11 | 4 | 35 | 30 | 3 | 13 | 6 | 8 | ROSCREA, part of. |
| 64 | 68 | 34 | 49 | 205 | 141 | 42 | 37 | 28 | 34 | TULLAMORE, part of |
| | | | | | | | | | | **Longford Co.** |
| 19 | 21 | 18 | 22 | 60 | 85 | 24 | 19 | 16 | 26 | BALLYMAHON, part of. |
| 35 | 44 | 35 | 29 | 143 | 128 | 34 | 39 | 25 | 30 | GRANARD, part of. |
| 67 | 59 | 37 | 35 | 188 | 174 | 40 | 52 | 36 | 46 | LONGFORD. |
| | | | | | | | | | | **Louth Co.** |
| 36 | 15 | 34 | 27 | 112 | 111 | 37 | 22 | 23 | 29 | ARDEE, part of. |
| 52 | 48 | 30 | 32 | 162 | 199 | 56 | 66 | 37 | 40 | DROGHEDA part of. |
| 71 | 76 | 64 | 66 | 277 | 293 | 69 | 67 | 55 | 82 | DUNDALK. |



Printed image digitised by the University of Southampton Library Digitisation Unit

DEATHS registered in Ireland in the Four Quarters ending

**I.—PROVINCE OF**

| No. | SUPERINTENDENT REGISTRARS' DISTRICTS | Area in Statute Acres. | Population in 1901 | MALES AND FEMALES. Total | Registered in the Quarter ending the last day of March. | June. | Sept. | Dec. |
|---|---|---|---|---|---|---|---|---|
| | **Meath Co.** | | | | | | | |
| 35 | ARDEE, part of .. .. | 30,309 | 3,048 | 57 | 16 | 14 | 14 | 11 |
| 36 | DROGHEDA, part of. . | 57,148 | 6,683 | 83 | 19 | 24 | 19 | 21 |
| 37 | DUNSHAUGHLIN, .. .. | 106,622 | 7,979 | 155 | 52 | 44 | 27 | 32 |
| 38 | EDENDERRY, part of, . | 21,914 | 2,088 | 33 | 6 | 10 | 7 | 10 |
| 39 | KELLS, .. .. .. | 103,426 | 13,769 | 231 | 71 | 71 | 31 | 58 |
| 40 | NAVAN, .. .. .. | 94,474 | 14,550 | 253 | 85 | 60 | 44 | 64 |
| 41 | OLDCASTLE, part of, .. | 44,122 | 5,407 | 104 | 28 | 23 | 21 | 34 |
| 42 | TRIM, .. .. | 119,520 | 13,973 | 252 | 67 | 79 | 46 | 60 |
| | **Queen's Co.** | | | | | | | |
| 43 | ABBEYLEIX, .. .. | 127,042 | 17,050 | 260 | 69 | 70 | 41 | 80 |
| 44 | ATHY, part of, .. .. | 48,020 | 5,963 | 94 | 31 | 25 | 19 | 19 |
| 45 | CARLOW, part of, .. .. | 37,005 | 4,712 | 58 | 20 | 13 | 12 | 13 |
| 46 | MOUNTMELLICK, part of, .. | 176,081 | 25,780 | 458 | 121 | 141 | 60 | 116 |
| 47 | ROSCREA, part of, .. .. | 38,575 | 3,912 | 45 | 14 | 16 | 4 | 11 |
| | **Westmeath Co.** | | | | | | | |
| 48 | ATHLONE, part of, .. | 68,314 | 16,563 | 226 | 72 | 67 | 48 | 39 |
| 49 | BALLYMAHON, part of, .. | 30,409 | 3,429 | 34 | 12 | 4 | 12 | 6 |
| 50 | DELVIN, .. .. .. | 74,326 | 8,477 | 115 | 33 | 32 | 21 | 29 |
| 51 | GRANARD, part of, .. .. | 36,463 | 3,702 | 59 | 17 | 16 | 10 | 14 |
| 52 | MULLINGAR, .. .. | 206,601 | 27,047 | 484 | 117 | 169 | 96 | 100 |
| 53 | TULLAMORE, part of, .. | 16,550 | 2,411 | 32 | 13 | 6 | 7 | 4 |
| | **Wexford Co.** | | | | | | | |
| 54 | ENNISCORTHY, .. .. | 193,251 | 31,259 | 610 | 158 | 204 | 130 | 118 |
| 55 | GOREY. .. .. .. | 130,031 | 18,463 | 296 | 69 | 97 | 71 | 61 |
| 56 | NEW ROSS, part of, .. .. | 123,740 | 23,543 | 362 | 123 | 95 | 75 | 89 |
| 57 | WEXFORD, .. .. .. | 126,301 | 32,839 | 590 | 169 | 146 | 123 | 152 |
| | **Wicklow Co.** | | | | | | | |
| 58 | BALTINGLASS, part of, .. | 103,806 | 9,675 | 168 | 81 | 48 | 33 | 48 |
| 59 | NAAS, part of. .. .. | 51,067 | 3,033 | 50 | 23 | 12 | 7 | 8 |
| 60 | RATHDOWN, part of, .. | 34,503 | 12,481 | 188 | 63 | 30 | 33 | 42 |
| 61 | RATHDRUM, .. .. | 227,468 | 26,689 | 440 | 127 | 126 | 78 | 109 |
| 62 | SHILLELAGH, .. .. | 63,074 | 8,946 | 123 | 33 | 30 | 28 | 34 |

**II.—PROVINCE OF**

| | | | | | | | | |
|---|---|---|---|---|---|---|---|---|
| | **Clare Co.** | | | | | | | |
| 63 | BALLYVAGHAN, .. .. | 71,658 | 3,920 | 55 | 11 | 14 | 10 | 20 |
| 64 | CORROFIN, .. .. .. | 61,382 | 4,603 | 83 | 17 | 13 | 15 | 16 |
| 65 | ENNIS, .. .. .. | 112,752 | 19,772 | 294 | 84 | 83 | 66 | 61 |
| 66 | ENNISTIMON, .. .. | 99,619 | 18,069 | 236 | 74 | 55 | 64 | 43 |

Printed image digitised by the University of Southampton Library Digitisation Unit

March 31st, June 30th, September 30th, and December 31st, 1910—*continued.*

**LEINSTER**—*continued.*

| MALES. | | | | | FEMALES | | | | | SUPERINTENDENT REGISTRARS' DISTRICTS |
|---|---|---|---|---|---|---|---|---|---|---|
| Registered in the Quarter ending the last day of | | | | Total | Total | Registered in the Quarter ending the last day of | | | | |
| March. | June. | Sept. | Dec. | | | March. | June. | Sept. | Dec. | |
| | | | | | | | | | | **Meath Co.** |
| 8 | 9 | 10 | 4 | 31 | 28 | 10 | 5 | 4 | 7 | ARDEE, part of |
| 7 | 14 | 9 | 13 | 43 | 40 | 12 | 10 | 10 | 8 | DROGHEDA, part of |
| 28 | 24 | 15 | 15 | 82 | 73 | 24 | 20 | 12 | 17 | DUNSHAUGHLIN. |
| 2 | 6 | 5 | 7 | 20 | 13 | 4 | 4 | 2 | 3 | EDENDERRY, part of. |
| 43 | 36 | 9 | 31 | 119 | 112 | 28 | 35 | 22 | 27 | KELLS. |
| 45 | 37 | 28 | 32 | 142 | 141 | 40 | 23 | 16 | 32 | NAVAN |
| 13 | 16 | 14 | 19 | 62 | 42 | 13 | 7 | 7 | 15 | OLDCASTLE, part of. |
| 34 | 40 | 17 | 32 | 123 | 128 | 33 | 30 | 29 | 28 | TRIM |
| | | | | | | | | | | **Queen's Co.** |
| 32 | 47 | 25 | 41 | 145 | 115 | 37 | 23 | 16 | 39 | ABBEYLEIX. |
| 12 | 12 | 10 | 12 | 46 | 48 | 19 | 13 | 9 | 7 | ATHY part of. |
| 8 | 8 | 4 | 4 | 24 | 34 | 12 | 5 | 8 | 9 | CARLOW, part of |
| 66 | 73 | 39 | 53 | 231 | 227 | 55 | 88 | 41 | 63 | MOUNTMELLICK, part of. |
| 5 | 8 | 3 | 5 | 21 | 24 | 9 | 8 | 1 | 8 | ROSCREA, part of |
| | | | | | | | | | | **Westmeath Co.** |
| 33 | 31 | 24 | 19 | 107 | 119 | 39 | 36 | 24 | 20 | ATHLONE, part of |
| 7 | 2 | 6 | 2 | 17 | 17 | 5 | 2 | 6 | 4 | BALLYMAHON, part of |
| 18 | 15 | 8 | 16 | 57 | 58 | 15 | 17 | 13 | 13 | DELVIN. |
| 7 | 9 | 6 | 6 | 28 | 31 | 10 | 9 | 4 | 8 | GRANARD, part of |
| 55 | 89 | 44 | 54 | 242 | 242 | 62 | 80 | 54 | 46 | MULLINGAR |
| 4 | 6 | 4 | 3 | 17 | 15 | 9 | 2 | 3 | 1 | TULLAMORE, part of |
| | | | | | | | | | | **Wexford Co.** |
| 78 | 113 | 54 | 59 | 314 | 296 | 80 | 91 | 66 | 59 | ENNISCORTHY |
| 31 | 46 | 37 | 36 | 152 | 146 | 38 | 49 | 34 | 25 | GOREY. |
| 67 | 43 | 46 | 39 | 195 | 187 | 56 | 52 | 29 | 50 | NEW ROSS, part of |
| 81 | 72 | 59 | 70 | 282 | 308 | 88 | 74 | 64 | 82 | WEXFORD |
| | | | | | | | | | | **Wicklow Co.** |
| 33 | 24 | 22 | 25 | 104 | 84 | 28 | 24 | 11 | 21 | BALTINGLASS, part of |
| 10 | 8 | 5 | 8 | 29 | 21 | 13 | 4 | 2 | 2 | NAAS, part of |
| 31 | 20 | 10 | 25 | 86 | 82 | 32 | 10 | 23 | 17 | RATHDOWN, part of. |
| 57 | 63 | 38 | 57 | 215 | 225 | 70 | 63 | 40 | 52 | RATHDRUM. |
| 23 | 19 | 17 | 18 | 77 | 48 | 10 | 11 | 9 | 18 | SHILLELAGH. |

**MUNSTER.**

| | | | | | | | | | | |
|---|---|---|---|---|---|---|---|---|---|---|
| | | | | | | | | | | **Clare Co.** |
| 5 | 6 | 8 | 9 | 26 | 29 | 8 | 8 | 4 | 11 | BALLYVAGHAN. |
| 6 | 6 | 7 | 11 | 30 | 33 | 11 | 7 | 8 | 7 | CORROFIN. |
| 49 | 39 | 33 | 36 | 157 | 137 | 35 | 44 | 33 | 25 | ENNIS. |
| 39 | 26 | 27 | 27 | 119 | 117 | 35 | 29 | 37 | 16 | ENNISTIMON |

Printed image digitised by the University of Southampton Library Digitisation Unit

DEATHS registered in Ireland in the Four Quarters ending

**II.—PROVINCE OF**

| No. | SUPERINTENDENT REGISTRARS' DISTRICTS. | Area in Statute Acres. | Population in 1901. | MALES AND FEMALES. Total. | Registered in the Quarter ending the last day of March. | June. | Sept | Dec. |
|---|---|---|---|---|---|---|---|---|
| | **Clare Co.**—*con.* | | | | | | | |
| 67 | KILLADYSERT, .. .. | 63,704 | 9,165 | 120 | 24 | 49 | 20 | 27 |
| 68 | KILRUSH, .. .. .. | 137,497 | 28,734 | 386 | 96 | 112 | 80 | 98 |
| 69 | LIMERICK, part of, .. .. | 68,659 | 7,592 | 79 | 17 | 26 | 23 | 13 |
| 70 | SCARRIFF, .. . .. | 173,061 | 20,279 | 234 | 54 | 68 | 48 | 64 |
| | **Cork Co. and Co. Borough.** | | | | | | | |
| 71 | BANDON, .. .. .. | 101,345 | 17,878 | 224 | 63 | 48 | 53 | 60 |
| 72 | BANTRY, .. .. .. | 106,854 | 13,457 | 191 | 45 | 56 | 47 | 43 |
| 73 | CASTLETOWN, .. .. | 73,445 | 11,178 | 131 | 31 | 54 | 22 | 24 |
| 74 | CLONAKILTY, .. .. | 80,485 | 19,158 | 333 | 105 | 85 | 71 | 72 |
| 75 | CORK, .. . .. | 169,732 | 153,173 | 2,477 | 742 | 670 | 492 | 573 |
| 76 | DUNMANWAY, .. .. | 103,917 | 13,321 | 198 | 66 | 57 | 31 | 44 |
| 77 | FERMOY, .. .. .. | 148,380 | 22,732 | 303 | 86 | 84 | 58 | 75 |
| 78 | KANTURK, .. .. .. | 185,885 | 23,181 | 333 | 71 | 107 | 77 | 78 |
| 79 | KILMALLOCK, part of, .. | 19,384 | 4,121 | 53 | 18 | 15 | 7 | 13 |
| 80 | KINSALE, .. .. | 79,651 | 16,673 | 268 | 83 | 63 | 58 | 64 |
| 81 | MACROOM, .. .. .. | 179,108 | 22,998 | 287 | 79 | 75 | 68 | 65 |
| 82 | MALLOW, .. .. .. | 149,565 | 20,726 | 319 | 78 | 89 | 77 | 75 |
| 83 | MIDDLETON, .. .. | 109,266 | 21,243 | 303 | 97 | 78 | 62 | 68 |
| 84 | MILLSTREET, .. .. | 74,905 | 10,515 | 144 | 23 | 39 | 35 | 47 |
| 85 | MITCHELSTOWN, part of, .. | 48,408 | 8,656 | 126 | 31 | 35 | 21 | 30 |
| 86 | SKIBBEREEN, .. .. | 115,025 | 25,195 | 381 | 104 | 114 | 89 | 74 |
| 87 | SKULL, .. .. .. | 57,189 | 10,243 | 114 | 21 | 36 | 24 | 33 |
| 88 | YOUGHAL, part of, .. .. | 38,639 | 10,163 | 214 | 71 | 41 | 49 | 53 |
| | **Kerry Co.** | | | | | | | |
| 89 | CAHERSIVEEN, .. .. | 198,130 | 22,435 | 313 | 98 | 95 | 55 | 65 |
| 90 | DINGLE, .. .. .. | 128,459 | 18,274 | 204 | 45 | 67 | 30 | 62 |
| 91 | KENMARE, .. .. .. | 198,416 | 14,642 | 135 | 23 | 47 | 44 | 21 |
| 92 | KILLARNEY, .. .. | 251,430 | 37,096 | 545 | 124 | 104 | 128 | 129 |
| 93 | LISTOWEL, part of, .. .. | 185,504 | 31,394 | 469 | 121 | 121 | 99 | 128 |
| 94 | TRALEE, .. .. .. | 221,813 | 41,885 | 575 | 187 | 142 | 115 | 131 |
| | **Limerick Co. and Co. Borough.** | | | | | | | |
| 95 | CROOM, .. .. .. | 83,324 | 10,806 | 170 | 40 | 66 | 36 | 28 |
| 96 | KILMALLOCK, part of, .. | 125,706 | 21,430 | 366 | 97 | 81 | 91 | 97 |
| 97 | LIMERICK, part of, .. .. | 109,252 | 58,422 | 1,027 | 312 | 270 | 229 | 216 |
| 98 | LISTOWEL, part of, .. .. | 24,672 | 4,301 | 60 | 15 | 20 | 13 | 12 |
| 99 | MITCHELSTOWN, part of, .. | 38,551 | 5,501 | 58 | 12 | 17 | 17 | 12 |
| 100 | NEWCASTLE, .. .. | 143,862 | 23,891 | 375 | 104 | 119 | 72 | 80 |
| 101 | RATHKEALE, .. .. | 101,887 | 14,991 | 243 | 83 | 60 | 34 | 66 |
| 102 | TIPPERARY, part of, .. | 35,659 | 8,756 | 98 | 28 | 33 | 20 | 17 |

Printed image digitised by the University of Southampton Library Digitisation Unit

March 31st, June 30th, September 30th, and December 31st, 1910—*continued.*

**MUNSTER**—*continued*

| MALES. | | | | | FEMALES. | | | | | SUPERINTENDENT REGISTRARS' DISTRICTS. |
|---|---|---|---|---|---|---|---|---|---|---|
| Registered in the Quarter ending the last day of | | | | Total. | Total. | Registered in the Quarter ending the last day of | | | | |
| March. | June. | Sept. | Dec. | | | March. | June. | Sept. | Dec. | |
| | | | | | | | | | | **Clare Co.**—*con.* |
| 10 | 16 | 9 | 12 | 47 | 73 | 14 | 33 | 11 | 15 | KILLADYSERT. |
| 54 | 54 | 43 | 50 | 201 | 188 | 42 | 58 | 37 | 48 | KILRUSH. |
| 13 | 10 | 11 | 7 | 41 | 38 | 4 | 16 | 12 | 6 | LIMERICK, part of. |
| 26 | 45 | 26 | 36 | 133 | 101 | 28 | 23 | 22 | 28 | SCARRIFF. |
| | | | | | | | | | | **Cork Co. and Co. Borough.** |
| 31 | 26 | 23 | 34 | 114 | 110 | 32 | 22 | 30 | 26 | BANDON. |
| 22 | 21 | 19 | 25 | 87 | 104 | 23 | 35 | 28 | 18 | BANTRY |
| 20 | 29 | 10 | 13 | 72 | 59 | 11 | 26 | 12 | 11 | CASTLETOWN. |
| 60 | 41 | 40 | 40 | 181 | 152 | 45 | 44 | 31 | 32 | CLONAKILTY. |
| 385 | 358 | 252 | 264 | 1,259 | 1,218 | 357 | 312 | 240 | 309 | CORK |
| 35 | 24 | 17 | 17 | 93 | 105 | 31 | 33 | 14 | 27 | DUNMANWAY. |
| 39 | 47 | 35 | 39 | 160 | 143 | 47 | 37 | 23 | 36 | FERMOY. |
| 32 | 57 | 37 | 35 | 161 | 172 | 39 | 50 | 40 | 43 | KANTURK. |
| 12 | 7 | 4 | 8 | 31 | 22 | 6 | 8 | 3 | 5 | KILMALLOCK, part of. |
| 40 | 28 | 27 | 35 | 130 | 138 | 43 | 35 | 31 | 29 | KINSALE. |
| 37 | 30 | 36 | 28 | 131 | 136 | 42 | 46 | 32 | 37 | MACROOM. |
| 34 | 44 | 34 | 37 | 149 | 170 | 44 | 45 | 43 | 38 | MALLOW |
| 52 | 38 | 29 | 29 | 148 | 155 | 45 | 38 | 33 | 39 | MIDDLETON |
| 13 | 20 | 22 | 27 | 82 | 62 | 10 | 19 | 13 | 20 | MILLSTREET. |
| 23 | 22 | 6 | 22 | 73 | 53 | 8 | 13 | 15 | 17 | MITCHELSTOWN, part of. |
| 48 | 61 | 46 | 37 | 192 | 189 | 56 | 53 | 43 | 37 | SKIBBEREEN. |
| 10 | 20 | 13 | 17 | 60 | 54 | 11 | 16 | 11 | 18 | SKULL. |
| 39 | 15 | 26 | 23 | 103 | 111 | 32 | 26 | 23 | 30 | YOUGHAL, part of |
| | | | | | | | | | | **Kerry Co.** |
| 49 | 49 | 26 | 36 | 160 | 153 | 49 | 46 | 29 | 29 | CAHERSIVEEN. |
| 18 | 38 | 20 | 28 | 104 | 100 | 27 | 29 | 10 | 34 | DINGLE. |
| 11 | 19 | 17 | 11 | 58 | 77 | 12 | 28 | 27 | 10 | KENMARE. |
| 65 | 85 | 61 | 71 | 282 | 263 | 59 | 79 | 67 | 58 | KILLARNEY. |
| 76 | 63 | 51 | 71 | 261 | 208 | 45 | 58 | 48 | 57 | LISTOWEL, part of. |
| 89 | 83 | 57 | 84 | 293 | 282 | 98 | 59 | 58 | 67 | TRALEE. |
| | | | | | | | | | | **Limerick Co. and Co. Borough.** |
| 20 | 38 | 17 | 12 | 87 | 83 | 20 | 28 | 19 | 16 | CROOM. |
| 37 | 40 | 52 | 49 | 178 | 188 | 60 | 41 | 39 | 48 | KILMALLOCK, part of |
| 147 | 144 | 124 | 103 | 518 | 509 | 165 | 126 | 105 | 113 | LIMERICK, part of. |
| 11 | 4 | 5 | 5 | 25 | 35 | 4 | 18 | 8 | 7 | LISTOWEL, part of |
| 5 | 4 | 12 | 8 | 29 | 29 | 7 | 13 | 5 | 4 | MITCHELSTOWN, part of. |
| 49 | 66 | 38 | 45 | 198 | 177 | 53 | 53 | 34 | 35 | NEWCASTLE. |
| 40 | 29 | 17 | 30 | 116 | 127 | 43 | 31 | 17 | 36 | RATHKEALE. |
| 10 | 13 | 7 | 4 | 34 | 62 | 18 | 20 | 13 | 13 | TIPPERARY, part of. |

Pnnted image digitised by the University of Southampton Library Digitisation Unit

DEATHS registered in Ireland in the Four Quarters ending

**II.—PROVINCE OF**

| No. | SUPERINTENDENT REGISTRARS' DISTRICTS. | Area in Statute Acres. | Population in 1901. | MALES AND FEMALES. Total. | Registered in the Quarter ending the last day of March | June | Sept. | Dec. |
|---|---|---|---|---|---|---|---|---|
| | **Tipperary Co. N.R.** | | | | | | | |
| 103 | BIRR, part of, | 27,428 | 2,051 | 28 | 4 | 13 | 2 | 9 |
| 104 | BORRISOKANE, | 81,850 | 8,532 | 110 | 33 | 30 | 20 | 27 |
| 105 | NENAGH, | 183,088 | 24,932 | 336 | 92 | 80 | 82 | 82 |
| 106 | ROSCREA, part of, | 57,540 | 8,017 | 130 | 44 | 35 | 24 | 27 |
| 107 | THURLES, | 142,543 | 24,283 | 302 | 81 | 83 | 53 | 85 |
| | **Tipperary Co. S.R.** | | | | | | | |
| 108 | CALLAN, part of, | 41,883 | 5,842 | 92 | 28 | 28 | 17 | 21 |
| 109 | CARRICK-ON-SUIR, part of, | 28,059 | 8,084 | 190 | 49 | 43 | 54 | 44 |
| 110 | CASHEL, | 156,137 | 20,182 | 322 | 76 | 81 | 76 | 89 |
| 111 | CLOGHEEN, | 117,422 | 15,521 | 240 | 66 | 72 | 49 | 53 |
| 112 | CLONMEL, part of | 47,235 | 15,046 | 347 | 102 | 100 | 68 | 77 |
| 113 | TIPPERARY, part of | 144,328 | 25,178 | 360 | 99 | 105 | 74 | 82 |
| 114 | URLINGFORD, part of. | 24,644 | 2,766 | 42 | 12 | 8 | 12 | 10 |
| | **Waterford Co. and Cs. Borough.** | | | | | | | |
| 115 | CARRICK-ON-SUIR, part of. | 54,453 | 5,213 | 54 | 12 | 16 | 17 | 9 |
| 116 | CLONMEL, part of, | 40,473 | 3,680 | 49 | 14 | 18 | 4 | 13 |
| 117 | DUNGARVAN, | 94,044 | 14,966 | 281 | 82 | 65 | 76 | 58 |
| 118 | KILMACTHOMAS, | 84,478 | 7,109 | 103 | 27 | 32 | 21 | 23 |
| 119 | LISMORE, | 97,048 | 13,273 | 204 | 60 | 70 | 31 | 43 |
| 120 | WATERFORD, part of, | 88,431 | 38,228 | 794 | 197 | 221 | 188 | 188 |
| 121 | YOUGHAL, part of, | 33,985 | 4,718 | 79 | 23 | 27 | 12 | 17 |

**III.—PROVINCE OF**

| | | | | | | | | |
|---|---|---|---|---|---|---|---|---|
| | **Antrim Co.** | | | | | | | |
| 122 | ANTRIM, | 117,127 | 29,472 | 505 | 153 | 155 | 90 | 107 |
| 123 | BALLYCASTLE. | 102,197 | 12,686 | 190 | 54 | 49 | 48 | 39 |
| 124 | BALLYMENA, | 161,162 | 53,082 | 829 | 276 | 200 | 158 | 195 |
| 125 | BALLYMONEY, | 121,132 | 28,276 | 435 | 133 | 114 | 89 | 99 |
| 126 | BELFAST, part of, | 22,087 | 11,041 | 287 | 74 | 97 | 57 | 59 |
| 127 | LARNE, | 117,801 | 33,029 | 519 | 141 | 125 | 111 | 142 |
| 128 | LISBURN, part of, | 47,706 | 25,260 | 487 | 153 | 128 | 89 | 117 |
| 129 | LURGAN, part of, | 12,317 | 3,244 | 58 | 13 | 19 | 14 | 12 |
| | **Armagh Co.** | | | | | | | |
| 130 | ARMAGH, | 146,578 | 46,856 | 828 | 253 | 215 | 174 | 186 |
| 131 | BANBRIDGE, part of, | 18,012 | 6,248 | 89 | 21 | 30 | 27 | 11 |
| 132 | CASTLEBLAYNEY, part of, | 35,785 | 10,297 | 150 | 50 | 39 | 22 | 39 |
| 133 | LURGAN, part of, | 40,333 | 39,452 | 743 | 210 | 191 | 132 | 210 |
| 134 | NEWRY, part of, | 71,971 | 22,539 | 438 | 133 | 115 | 89 | 101 |

Printed image digitised by the University of Southampton Library Digitisation Unit

March 31st, June 30th, September 30th, and December 31st, 1910—*continued.*

**MUNSTER**—*continued*

| MALES | | | | | FEMALES | | | | | SUPERINTENDENT REGISTRARS' DISTRICTS. |
|---|---|---|---|---|---|---|---|---|---|---|
| Registered in the Quarter ending the last day of | | | | Total | Total | Registered in the Quarter ending the last day of | | | | |
| March. | June. | Sept | Dec. | | | March | June | Sept | Dec | |
| | | | | | | | | | | **Tipperary Co. N.R.** |
| 2 | 3 | 1 | 3 | 9 | 19 | 2 | 10 | 1 | 6 | BIRR, part of |
| 18 | 15 | 14 | 14 | 61 | 49 | 15 | 15 | 6 | 13 | BORRISOKANE. |
| 50 | 49 | 36 | 40 | 175 | 161 | 42 | 31 | 46 | 42 | NENAGH |
| 26 | 21 | 16 | 17 | 80 | 50 | 18 | 14 | 8 | 10 | ROSCREA, part of. |
| 32 | 43 | 26 | 39 | 140 | 162 | 49 | 40 | 27 | 46 | THURLES |
| | | | | | | | | | | **Tipperary Co. S.R.** |
| 9 | 9 | 7 | 8 | 33 | 59 | 17 | 19 | 10 | 13 | CALLAN, part of. |
| 26 | 20 | 27 | 22 | 95 | 95 | 23 | 23 | 27 | 22 | CARRICK-ON-SUIR, part of |
| 31 | 50 | 32 | 44 | 157 | 165 | 45 | 31 | 44 | 45 | CASHEL. |
| 39 | 36 | 23 | 32 | 130 | 110 | 27 | 36 | 26 | 21 | CLOGHEEN |
| 52 | 50 | 36 | 31 | 169 | 178 | 50 | 50 | 32 | 46 | CLONMEL, part of |
| 57 | 39 | 38 | 47 | 181 | 179 | 42 | 66 | 36 | 35 | TIPPERARY, part of |
| 4 | 5 | 6 | 4 | 19 | 23 | 8 | 3 | 6 | 6 | URLINGFORD, part of. |
| | | | | | | | | | | **Waterford Co. and Co. Borough** |
| 4 | 7 | 10 | 5 | 26 | 28 | 8 | 9 | 7 | 4 | CARRICK ON-SUIR, part of. |
| 3 | 10 | 2 | 3 | 18 | 31 | 11 | 8 | 2 | 10 | CLONMEL, part of |
| 37 | 31 | 41 | 30 | 139 | 142 | 45 | 34 | 35 | 28 | DUNGARVAN. |
| 11 | 15 | 6 | 15 | 47 | 56 | 16 | 17 | 15 | 8 | KILMACTHOMAS |
| 28 | 33 | 13 | 18 | 92 | 112 | 32 | 37 | 18 | 25 | LISMORE |
| 94 | 95 | 81 | 101 | 371 | 423 | 103 | 126 | 107 | 87 | WATERFORD, part of |
| 12 | 16 | 7 | 7 | 42 | 37 | 11 | 11 | 5 | 10 | YOUGHAL, part of |

**ULSTER.**

| | | | | | | | | | | |
|---|---|---|---|---|---|---|---|---|---|---|
| | | | | | | | | | | **Antrim Co.** |
| 72 | 71 | 37 | 47 | 227 | 278 | 81 | 84 | 53 | 60 | ANTRIM |
| 26 | 24 | 19 | 17 | 86 | 104 | 28 | 25 | 29 | 22 | BALLYCASTLE. |
| 123 | 84 | 82 | 102 | 391 | 438 | 153 | 116 | 76 | 93 | BALLYMENA |
| 64 | 61 | 41 | 55 | 221 | 214 | 69 | 53 | 48 | 44 | BALLYMONEY |
| 35 | 59 | 30 | 32 | 156 | 131 | 39 | 38 | 27 | 27 | BELFAST, part of |
| 68 | 54 | 32 | 70 | 244 | 275 | 73 | 71 | 59 | 72 | LARNE |
| 78 | 49 | 42 | 47 | 216 | 271 | 75 | 79 | 47 | 70 | LISBURN, part of |
| 8 | 10 | 7 | 8 | 33 | 25 | 5 | 9 | 7 | 4 | LURGAN, part of. |
| | | | | | | | | | | **Armagh Co.** |
| 113 | 99 | 69 | 94 | 375 | 453 | 140 | 116 | 105 | 92 | ARMAGH. |
| 11 | 9 | 18 | 4 | 42 | 47 | 16 | 21 | 9 | 7 | BANBRIDGE, part of |
| 22 | 19 | 9 | 19 | 69 | 81 | 28 | 20 | 13 | 20 | CASTLEBLAYNEY, part of. |
| 96 | 92 | 70 | 104 | 362 | 381 | 114 | 99 | 62 | 106 | LURGAN, part of. |
| 63 | 50 | 46 | 50 | 209 | 229 | 70 | 65 | 43 | 51 | NEWRY, part of. |



Pnnted image digitised by the University of Southampton Library Digitisation Unit

DEATHS registered in Ireland in the Four Quarters ending

**III.—PROVINCE OF**

| No. | SUPERINTENDENT REGISTRARS' DISTRICTS | Area in Statute Acres. | Population in 1901. | MALES AND FEMALES. Total | Registered in the Quarter ending the last day of March. | June. | Sept. | Dec. |
|---|---|---|---|---|---|---|---|---|
| | **Belfast Co. Borough.** | | | | | | | |
| 135 | BELFAST, part of, | 14,716 | 349,180 | 7,246 | 1,947 | 2,144 | 1,587 | 1,568 |
| | **Cavan Co.** | | | | | | | |
| 136 | BAILIEBOROUGH, | 71,952 | 15,510 | 231 | 61 | 67 | 45 | 58 |
| 137 | BAWNBOY, part of, | 61,908 | 9,576 | 127 | 67 | 30 | 25 | 35 |
| 138 | CAVAN, | 161,074 | 38,893 | 566 | 192 | 160 | 103 | 161 |
| 139 | COOTEHILL, part of, | 69,362 | 15,464 | 227 | 68 | 68 | 33 | 56 |
| 140 | ENNISKILLEN, part of, | 40,507 | 5,524 | 60 | 22 | 34 | 13 | 11 |
| 141 | GRANARD, part of, | 20,281 | 4,699 | 62 | 18 | 12 | 17 | 15 |
| 142 | OLDCASTLE, part of, | 41,921 | 9,606 | 120 | 38 | 34 | 30 | 18 |
| | **Donegal Co.** | | | | | | | |
| 143 | BALLYSHANNON, part of, | 41,507 | 9,165 | 200 | 58 | 56 | 37 | 49 |
| 144 | DONEGAL, | 180,411 | 20,480 | 280 | 79 | 83 | 53 | 65 |
| 145 | DUNFANAGHY, | 125,676 | 15,781 | 224 | 70 | 64 | 47 | 43 |
| 146 | GLENTIES, | 257,474 | 33,191 | 471 | 155 | 134 | 86 | 96 |
| 147 | INISHOWEN, | 159,418 | 26,943 | 400 | 113 | 116 | 82 | 89 |
| 148 | LETTERKENNY, | 101,245 | 13,080 | 227 | 56 | 66 | 49 | 54 |
| 149 | LONDONDERRY, part of, | 58,948 | 8,636 | 108 | 41 | 20 | 19 | 28 |
| 150 | MILLFORD | 111,334 | 20,259 | 290 | 90 | 69 | 61 | 70 |
| 151 | STRABANE, part of, | 53,103 | 10,466 | 172 | 49 | 46 | 31 | 46 |
| 152 | STRANORLAR, | 121,151 | 13,707 | 226 | 52 | 66 | 50 | 58 |
| | **Down Co.** | | | | | | | |
| 153 | BANBRIDGE, part of, | 107,138 | 66,206 | 642 | 194 | 170 | 137 | 141 |
| 154 | BELFAST, part of, | 12,603 | 8,045 | 109 | 26 | 29 | 32 | 22 |
| 155 | DOWNPATRICK, | 147,446 | 68,669 | 700 | 212 | 203 | 122 | 163 |
| 156 | KILKEEL, | 81,834 | 19,131 | 294 | 81 | 61 | 65 | 67 |
| 157 | LISBURN, part of, | 71,335 | 21,203 | 386 | 103 | 113 | 76 | 89 |
| 158 | LURGAN, part of, | 27,293 | 11,022 | 135 | 35 | 45 | 26 | 29 |
| 159 | NEWRY, part of, | 66,000 | 29,493 | 501 | 172 | 123 | 94 | 112 |
| 160 | NEWTOWNARDS, | 93,885 | 41,920 | 712 | 205 | 161 | 160 | 166 |
| | **Fermanagh Co.** | | | | | | | |
| 161 | BALLYSHANNON, part of, | 58,396 | 6,187 | 79 | 26 | 26 | 15 | 12 |
| 162 | CLONES, part of, | 45,704 | 7,820 | 124 | 38 | 35 | 27 | 24 |
| 163 | ENNISKILLEN, part of, | 157,108 | 25,616 | 450 | 134 | 111 | 92 | 113 |
| 164 | IRVINESTOWN, part of, | 57,749 | 9,760 | 151 | 27 | 42 | 38 | 44 |
| 165 | LISNASKEA, | 98,708 | 16,047 | 276 | 78 | 82 | 55 | 63 |
| | **Londonderry Co. and Co. Borough.** | | | | | | | |
| 166 | COLERAINE, | 118,786 | 29,917 | 507 | 154 | 146 | 101 | 106 |
| 167 | LIMAVADY, | 152,711 | 20,623 | 351 | 93 | 104 | 69 | 65 |
| 168 | LONDONDERRY, part of, | 85,172 | 54,872 | 961 | 259 | 259 | 217 | 226 |
| 169 | MAGHERAFELT, | 156,719 | 38,992 | 712 | 196 | 193 | 150 | 176 |

Printed image digitised by the University of Southampton Library Digitisation Unit

March 31st, June 30th, September 30th, and December 31st, 1910—*continued.*

**ULSTER**—*continued.*

| MALES. | | | | | FEMALES. | | | | | SUPERINTENDENT REGISTRARS' DISTRICTS |
|---|---|---|---|---|---|---|---|---|---|---|
| Registered in the Quarter ending the last day of | | | | Total. | Total. | Registered in the Quarter ending the last day of | | | | |
| March. | June. | Sept. | Dec. | | | March. | June | Sept | Dec. | |
| | | | | | | | | | | **Belfast Co. Borough.** |
| 880 | 1,050 | 779 | 740 | 3,449 | 3,797 | 1,067 | 1,094 | 808 | 828 | BELFAST, part of |
| | | | | | | | | | | **Cavan Co.** |
| 32 | 36 | 19 | 23 | 110 | 121 | 29 | 31 | 26 | 35 | BAILIEBOROUGH |
| 16 | 22 | 15 | 19 | 72 | 55 | 21 | 8 | 10 | 16 | BAWNBOY, part of. |
| 96 | 67 | 50 | 69 | 282 | 304 | 96 | 93 | 53 | 62 | CAVAN. |
| 33 | 38 | 17 | 24 | 112 | 115 | 35 | 30 | 16 | 34 | COOTEHILL, part of |
| 8 | 14 | 8 | 8 | 38 | 42 | 14 | 20 | 5 | 3 | ENNISKILLEN, part of. |
| 9 | 3 | 13 | 7 | 32 | 30 | 9 | 9 | 4 | 8 | GRANARD, part of. |
| 22 | 17 | 15 | 10 | 64 | 56 | 16 | 17 | 15 | 8 | OLDCASTLE, part of |
| | | | | | | | | | | **Donegal Co.** |
| 30 | 25 | 19 | 23 | 97 | 103 | 28 | 31 | 18 | 26 | BALLYSHANNON, part of |
| 30 | 50 | 30 | 26 | 136 | 144 | 49 | 33 | 23 | 39 | DONEGAL |
| 30 | 32 | 23 | 23 | 108 | 118 | 40 | 32 | 24 | 20 | DUNFANAGHY. |
| 63 | 65 | 42 | 40 | 210 | 281 | 92 | 69 | 44 | 56 | GLENTIES |
| 49 | 59 | 36 | 49 | 193 | 207 | 64 | 57 | 46 | 40 | INISHOWEN |
| 28 | 34 | 27 | 35 | 124 | 103 | 30 | 32 | 22 | 19 | LETTERKENNY. |
| 21 | 8 | 11 | 14 | 54 | 54 | 20 | 12 | 8 | 14 | LONDONDERRY, part of |
| 44 | 39 | 33 | 43 | 159 | 131 | 46 | 30 | 28 | 27 | MILLFORD. |
| 25 | 22 | 14 | 21 | 82 | 90 | 24 | 24 | 17 | 25 | STRABANE, part of. |
| 23 | 35 | 32 | 28 | 118 | 108 | 29 | 31 | 18 | 30 | STRANORLAR. |
| | | | | | | | | | | **Down Co.** |
| 91 | 78 | 67 | 71 | 307 | 336 | 103 | 92 | 70 | 70 | BANBRIDGE, part of. |
| 16 | 15 | 19 | 12 | 62 | 47 | 10 | 14 | 13 | 10 | BELFAST, part of. |
| 97 | 86 | 55 | 80 | 318 | 382 | 115 | 117 | 67 | 83 | DOWNPATRICK. |
| 35 | 45 | 31 | 25 | 136 | 158 | 46 | 36 | 34 | 42 | KILKEEL |
| 41 | 56 | 35 | 50 | 182 | 201 | 62 | 57 | 43 | 39 | LISBURN, part of. |
| 12 | 29 | 9 | 15 | 65 | 70 | 23 | 16 | 17 | 14 | LURGAN, part of. |
| 71 | 50 | 39 | 53 | 213 | 288 | 101 | 73 | 55 | 59 | NEWRY part of |
| 78 | 81 | 64 | 82 | 303 | 409 | 129 | 100 | 96 | 84 | NEWTOWNARDS |
| | | | | | | | | | | **Fermanagh Co.** |
| 10 | 16 | 5 | 8 | 39 | 40 | 16 | 10 | 10 | 4 | BALLYSHANNON, part of. |
| 23 | 19 | 12 | 13 | 67 | 57 | 15 | 16 | 15 | 11 | CLONES, part of. |
| 70 | 52 | 46 | 53 | 221 | 229 | 64 | 59 | 46 | 60 | ENNISKILLEN, part of |
| 10 | 20 | 21 | 17 | 68 | 83 | 17 | 22 | 17 | 27 | IRVINESTOWN, part of |
| 39 | 43 | 25 | 30 | 137 | 141 | 39 | 39 | 30 | 33 | LISNASKEA. |
| | | | | | | | | | | **Londonderry Co. and Co. Borough.** |
| 71 | 60 | 51 | 51 | 233 | 274 | 83 | 86 | 50 | 55 | COLERAINE. |
| 45 | 49 | 38 | 48 | 180 | 171 | 48 | 55 | 31 | 37 | LIMAVADY |
| 112 | 103 | 91 | 101 | 407 | 554 | 147 | 156 | 126 | 125 | LONDONDERRY, part of. |
| 106 | 89 | 75 | 84 | 354 | 358 | 87 | 104 | 75 | 92 | MAGHERAFELT. |



Printed image digitised by the University of Southampton Library Digitisation Unit

DEATHS registered in Ireland in the Four Quarters ending

**III.—PROVINCE OF**

| No. | SUPERINTENDENT REGISTRARS' DISTRICTS | Area in Statute Acres. | Population in 1901. | MALES AND FEMALES. Total. | Registered in the Quarter ending the last day of March. | June. | Sept. | Dec. |
|---|---|---|---|---|---|---|---|---|
| | **Monaghan Co.** | | | | | | | |
| 170 | CARRICKMACROSS, .. .. | 65,651 | 15,544 | 237 | 71 | 70 | 34 | 62 |
| 171 | CASTLEBLAYNEY, part of, .. | 63,761 | 16,318 | 331 | 72 | 103 | 76 | 80 |
| 172 | CLONES, part of, .. .. | 27,800 | 8,028 | 150 | 40 | 50 | 28 | 32 |
| 173 | COOTEHILL, part of, .. | 36,462 | 6,420 | 85 | 19 | 21 | 18 | 27 |
| 174 | MONAGHAN, .. .. | 125,132 | 28,301 | 524 | 151 | 138 | 101 | 134 |
| | **Tyrone Co.** | | | | | | | |
| 175 | CASTLEDERG, .. .. | 91,786 | 11,789 | 158 | 43 | 40 | 33 | 42 |
| 176 | CLOGHER, .. .. | 89,284 | 14,316 | 246 | 64 | 72 | 56 | 54 |
| 177 | COOKSTOWN, .. .. | 96,720 | 23,615 | 437 | 125 | 133 | 81 | 98 |
| 178 | DUNGANNON, .. . | 110,217 | 32,563 | 574 | 176 | 151 | 95 | 152 |
| 179 | IRVINESTOWN, part of, .. | 24,131 | 4,335 | 58 | 16 | 11 | 13 | 16 |
| 180 | OMAGH, .. .. . | 229,813 | 38,553 | 769 | 202 | 196 | 152 | 219 |
| 181 | STRABANE, part of, .. | 136,992 | 25,396 | 443 | 155 | 114 | 83 | 91 |

**IV.—PROVINCE OF**

| | | | | | | | | |
|---|---|---|---|---|---|---|---|---|
| | **Galway Co.** | | | | | | | |
| 182 | BALLINASLOE, part of, .. | 125,570 | 15,598 | 302 | 70 | 101 | 74 | 57 |
| 183 | CLIFDEN, .. .. .. | 193,782 | 18,768 | 205 | 46 | 67 | 37 | 55 |
| 184 | GALWAY, .. .. .. | 198,536 | 36,465 | 528 | 137 | 152 | 119 | 120 |
| 185 | GLENNAMADDY, .. .. | 100 271 | 16,577 | 227 | 58 | 63 | 51 | 55 |
| 186 | GORT, .. .. | 106,326 | 12,286 | 152 | 54 | 31 | 31 | 36 |
| 187 | LOUGHREA, .. .. .. | 198,927 | 20,126 | 310 | 87 | 83 | 65 | 75 |
| 188 | MOUNT BELLEW, .. .. | 102,404 | 15,019 | 205 | 54 | 50 | 52 | 49 |
| 189 | OUGHTERARD, .. | 173,506 | 17,732 | 240 | 52 | 59 | 56 | 73 |
| 190 | PORTUMNA, .. .. | 77,264 | 9,054 | 129 | 40 | 43 | 21 | 25 |
| 191 | TUAM, .. .. .. | 191,264 | 30,924 | 479 | 136 | 136 | 93 | 114 |
| | **Leitrim Co.** | | | | | | | |
| 192 | BALLYSHANNON, part of, .. | 32,425 | 5,229 | 82 | 23 | 18 | 19 | 22 |
| 193 | BAWNBOY, part of, .. .. | 42,788 | 8,887 | 93 | 25 | 25 | 17 | 26 |
| 194 | CARRICK-ON-SHANNON, part of | 63,484 | 13,039 | 169 | 37 | 53 | 22 | 57 |
| 195 | MANORHAMILTON, . .. | 144,857 | 22,334 | 327 | 114 | 78 | 50 | 85 |
| 196 | MOHILL, .. .. .. | 92,956 | 19,854 | 292 | 79 | 86 | 52 | 75 |
| | **Mayo Co.** | | | | | | | |
| 197 | BALLINA, .. .. .. | 150,428 | 24,653 | 325 | 73 | 104 | 66 | 82 |
| 198 | BALLINROBE, .. .. | 147,144 | 21,238 | 324 | 106 | 84 | 65 | 69 |
| 199 | BELMULLET, .. .. | 179,246 | 13,845 | 142 | 34 | 43 | 33 | 32 |
| 200 | CASTLEBAR, .. .. | 141,193 | 26,522 | 371 | 103 | 110 | 69 | 89 |

Printed image digitised by the University of Southampton Library Digitisation Unit

March 31st, June 30th, September 30th, and December 31st, 1910—*continued.*

**ULSTER**—*continued.*

| MALES. | | | | | FEMALES. | | | | | SUPERINTENDENT REGISTRARS' DISTRICTS. |
|---|---|---|---|---|---|---|---|---|---|---|
| Registered in the Quarter ending the last day of | | | | Total | Total | Registered in the Quarter ending the last day of | | | | |
| March. | June. | Sept. | Dec. | | | March. | June. | Sept. | Dec. | |
| | | | | | | | | | | **Monaghan Co.** |
| 35 | 45 | 13 | 34 | 127 | 110 | 36 | 25 | 21 | 28 | CARRICKMACROSS. |
| 34 | 55 | 37 | 38 | 164 | 167 | 38 | 48 | 39 | 42 | CASTLEBLAYNEY, part of. |
| 23 | 19 | 17 | 14 | 73 | 77 | 17 | 31 | 11 | 18 | CLONES, part of. |
| 10 | 11 | 11 | 8 | 40 | 45 | 9 | 10 | 7 | 19 | COOTEHILL, part of. |
| 68 | 69 | 47 | 69 | 253 | 271 | 83 | 69 | 54 | 65 | MONAGHAN. |
| | | | | | | | | | | **Tyrone Co.** |
| 19 | 16 | 19 | 20 | 74 | 84 | 24 | 24 | 14 | 22 | CASTLEDERG. |
| 30 | 31 | 30 | 30 | 121 | 125 | 34 | 41 | 26 | 24 | OLOGHER |
| 57 | 68 | 40 | 52 | 217 | 220 | 68 | 65 | 41 | 46 | COOKSTOWN |
| 91 | 62 | 46 | 73 | 272 | 302 | 85 | 89 | 49 | 79 | DUNGANNON. |
| 11 | 4 | 7 | 7 | 29 | 27 | 5 | 7 | 6 | 9 | IRVINESTOWN, part of. |
| 97 | 95 | 74 | 110 | 376 | 393 | 105 | 101 | 78 | 109 | OMAGH. |
| 73 | 56 | 47 | 53 | 229 | 214 | 82 | 58 | 36 | 38 | STRABANE, part of. |

**CONNAUGHT.**

| | | | | | | | | | | |
|---|---|---|---|---|---|---|---|---|---|---|
| | | | | | | | | | | **Galway Co.** |
| 31 | 51 | 38 | 33 | 153 | 149 | 39 | 50 | 36 | 24 | BALLINASLOE, part of. |
| 26 | 30 | 20 | 22 | 98 | 107 | 20 | 37 | 17 | 33 | CLIFDEN. |
| 68 | 78 | 49 | 52 | 247 | 281 | 69 | 74 | 70 | 68 | GALWAY. |
| 32 | 27 | 24 | 27 | 110 | 117 | 26 | 36 | 27 | 28 | GLENNAMADDY. |
| 24 | 16 | 20 | 18 | 78 | 74 | 30 | 15 | 11 | 18 | GORT. |
| 38 | 41 | 34 | 38 | 151 | 159 | 49 | 42 | 31 | 37 | LOUGHREA. |
| 30 | 24 | 24 | 25 | 103 | 102 | 24 | 26 | 23 | 24 | MOUNT BELLEW. |
| 22 | 25 | 26 | 41 | 114 | 126 | 30 | 34 | 30 | 32 | OUGHTERARD. |
| 19 | 30 | 9 | 12 | 70 | 59 | 21 | 13 | 12 | 13 | PORTUMNA. |
| 71 | 75 | 52 | 64 | 262 | 217 | 65 | 61 | 41 | 50 | TUAM. |
| | | | | | | | | | | **Leitrim Co.** |
| 13 | 7 | 8 | 12 | 40 | 42 | 10 | 11 | 11 | 10 | BALLYSHANNON, part of. |
| 9 | 18 | 8 | 13 | 48 | 45 | 16 | 7 | 9 | 13 | BAWNBOY, part of. |
| 26 | 23 | 10 | 29 | 88 | 81 | 11 | 30 | 12 | 28 | CARRICK-ON-SHANNON, part of. |
| 63 | 36 | 24 | 47 | 170 | 157 | 51 | 42 | 26 | 38 | MANORHAMILTON. |
| 44 | 39 | 29 | 40 | 152 | 140 | 35 | 47 | 23 | 35 | MOHILL. |
| | | | | | | | | | | **Mayo Co.** |
| 43 | 61 | 34 | 42 | 180 | 145 | 30 | 43 | 32 | 40 | BALLINA. |
| 52 | 37 | 34 | 32 | 155 | 169 | 54 | 47 | 31 | 37 | BALLINROBE. |
| 10 | 25 | 17 | 12 | 64 | 78 | 24 | 18 | 16 | 20 | BELMULLET. |
| 50 | 51 | 32 | 45 | 178 | 193 | 53 | 59 | 37 | 44 | CASTLEBAR. |

Printed image digitised by the University of Southampton Library Digitisation Unit

DEATHS registered in Ireland in the Four Quarters ending

**IV.—PROVINCE OF**

| No. | SUPERINTENDENT REGISTRARS' DISTRICTS. | Area in Statute Acres | Population in 1901. | MALES AND FEMALES Total | Registered in the Quarter ending the last day of March. | June | Sept. | Dec |
|---|---|---|---|---|---|---|---|---|
| | **Mayo Co.**—*con.* | | | | | | | |
| 201 | CLAREMORRIS, .. .. | 110,790 | 25,620 | 363 | 103 | 93 | 83 | 84 |
| 202 | KILLALA. .. .. .. | 105,160 | 8,254 | 75 | 19 | 10 | 22 | 24 |
| 203 | SWINEFORD, .. .. | 151,560 | 44,162 | 619 | 176 | 166 | 123 | 154 |
| 204 | WESTPORT, .. .. .. | 347,819 | 34,672 | 408 | 114 | 92 | 97 | 105 |
| | **Roscommon Co.** | | | | | | | |
| 205 | ATHLONE, part of, .. .. | 82,711 | 10,701 | 85 | 21 | 25 | 23 | 16 |
| 206 | BALLINASLOE, part of, .. | 35,059 | 3,681 | 29 | 9 | 7 | 6 | 7 |
| 207 | BOYLE, part of, .. .. | 84,655 | 16,368 | 266 | 68 | 76 | 56 | 66 |
| 208 | CARRICK-ON-SHANNON, part of, | 37,518 | 6,241 | 74 | 28 | 11 | 20 | 15 |
| 209 | CASTLEREAGH, .. .. | 163,663 | 33,576 | 472 | 133 | 124 | 99 | 116 |
| 210 | ROSCOMMON, .. .. | 114,345 | 15,164 | 218 | 59 | 63 | 41 | 55 |
| 211 | STROKESTOWN, .. .. | 90,339 | 15,560 | 259 | 81 | 65 | 46 | 67 |
| | **Sligo Co.** | | | | | | | |
| 212 | BOYLE, part of, .. . | 75,525 | 13,757 | 178 | 48 | 51 | 36 | 43 |
| 213 | DROMORE, WEST, .. .. | 97,063 | 13,034 | 174 | 52 | 47 | 35 | 40 |
| 214 | SLIGO, .. .. . | 143,808 | 38,085 | 616 | 184 | 187 | 115 | 130 |
| 215 | TOBERCURRY, .. .. | 125,809 | 19,204 | 321 | 111 | 95 | 55 | 60 |

Printed image digitised by the University of Southampton Library Digitisation Unit

March 31st, June 30th, September 30th, and December 31st, 1910—*continued.*

**CONNAUGHT**—*continued.*

| MALES. | | | | | FEMALES. | | | | | SUPERINTENDENT REGISTRARS' DISTRICTS. |
|---|---|---|---|---|---|---|---|---|---|---|
| Registered in the Quarter ending the last day of | | | | Total. | Total. | Registered in the Quarter ending the last day of | | | | |
| March. | June. | Sept. | Dec. | | | March. | June. | Sept. | Dec. | |
| | | | | | | | | | | **Mayo Co.**—*con* |
| 55 | 52 | 36 | 45 | 188 | 175 | 48 | 41 | 47 | 39 | CLAREMORRIS. |
| 15 | 5 | 11 | 14 | 45 | 30 | 4 | 5 | 11 | 10 | KILLALA. |
| 89 | 75 | 66 | 72 | 302 | 317 | 87 | 91 | 57 | 82 | SWINEFORD. |
| 58 | 51 | 51 | 48 | 208 | 200 | 56 | 41 | 46 | 57 | WESTPORT |
| | | | | | | | | | | **Roscommon Co.** |
| 10 | 15 | 12 | 9 | 46 | 39 | 11 | 10 | 11 | 7 | ATHLONE part of. |
| 6 | 5 | 3 | 5 | 19 | 10 | 3 | 2 | 3 | 2 | BALLINASLOE, part of. |
| 35 | 42 | 30 | 35 | 142 | 124 | 33 | 34 | 26 | 31 | BOYLE, part of |
| 11 | 9 | 9 | 7 | 36 | 38 | 17 | 2 | 11 | 8 | CARRICK-ON-SHANNON, part of. |
| 63 | 64 | 49 | 62 | 238 | 234 | 70 | 60 | 50 | 54 | CASTLEREAGH. |
| 32 | 34 | 24 | 34 | 124 | 94 | 27 | 29 | 17 | 21 | ROSCOMMON |
| 48 | 33 | 20 | 36 | 132 | 127 | 38 | 32 | 26 | 31 | STROKESTOWN |
| | | | | | | | | | | **Sligo Co.** |
| 25 | 17 | 20 | 24 | 86 | 92 | 23 | 34 | 16 | 19 | BOYLE, part of. |
| 27 | 23 | 10 | 16 | 76 | 98 | 25 | 24 | 25 | 24 | DROMORE, WEST |
| 62 | 89 | 68 | 67 | 306 | 310 | 102 | 98 | 47 | 63 | SLIGO |
| 54 | 45 | 26 | 35 | 180 | 161 | 57 | 50 | 29 | 25 | TOBERCURRY |

Printed image digitised by the University of Southampton Library Digitisation Unit

DEATHS registered in Ireland in the Four Quarters ending March 31st, June 30th, September 30th, and December 31st, 1910, in each SUPERINTENDENT REGISTRAR'S DISTRICT or POOR LAW UNION.

| Number or Numbers of Union in preceding Abstracts | Superintendent Registrars' Districts or Poor Law Unions | Area in Statute Acres | Population in 1901. | Males and Females | | | | | Males | | | | | Females | | | | |
|---|---|---|---|---|---|---|---|---|---|---|---|---|---|---|---|---|---|---|
| | | | | Total | Registered in the Quarter ending the last day of | | | | Registered in the Quarter ending the last day of | | | | Total | Total. | Registered in the Quarter ending the last day of | | | |
| | | | | | Mar. | June. | Sept | Dec. | Mar | June. | Sept. | Dec. | | | Mar. | June. | Sept. | Dec |
| 43 | Abbeyleix, | 127,042 | 17,050 | 260 | 69 | 70 | 41 | 80 | 32 | 47 | 25 | 41 | 145 | 115 | 37 | 23 | 16 | 39 |
| 122 | Antrim, | 117,127 | 29,472 | 505 | 158 | 155 | 90 | 107 | 72 | 71 | 37 | 47 | 227 | 278 | 81 | 84 | 53 | 60 |
| 32, 35 | Ardee, | 96,218 | 14,626 | 280 | 91 | 51 | 71 | 67 | 44 | 24 | 44 | 31 | 143 | 137 | 47 | 27 | 27 | 36 |
| 130 | Armagh, | 146,578 | 46,956 | 828 | 253 | 215 | 174 | 186 | 113 | 99 | 69 | 64 | 375 | 453 | 140 | 110 | 105 | 92 |
| 48, 205 | Athlone, | 151,025 | 27,264 | 311 | 93 | 62 | 71 | 55 | 43 | 46 | 36 | 28 | 153 | 158 | 50 | 40 | 35 | 27 |
| 11, 44 | Athy, | 161,131 | 22,155 | 325 | 90 | 91 | 57 | 87 | 41 | 49 | 30 | 51 | 171 | 154 | 49 | 42 | 27 | 36 |
| 156 | Ballaghderreen, | 71,652 | 15,510 | 231 | 61 | 67 | 45 | 58 | 22 | 36 | 19 | 23 | 110 | 121 | 29 | 31 | 26 | 35 |
| 167 | Ballina, | 150,428 | 24,653 | 325 | 73 | 104 | 66 | 82 | 43 | 61 | 34 | 42 | 180 | 145 | 30 | 43 | 32 | 40 |
| 182, 206 | Ballinasloe, | 160,629 | 19,279 | 331 | 79 | 108 | 80 | 64 | 37 | 56 | 41 | 38 | 172 | 159 | 42 | 52 | 39 | 26 |
| 198 | Ballinrobe, | 147,144 | 21,258 | 324 | 106 | 84 | 65 | 69 | 52 | 37 | 34 | 32 | 155 | 169 | 54 | 47 | 31 | 37 |
| 123 | Ballycastle, | 102,197 | 12,686 | 190 | 54 | 49 | 48 | 39 | 26 | 24 | 19 | 17 | 86 | 104 | 28 | 25 | 29 | 22 |
| 20, 49 | Ballymahon, | 100,142 | 12,907 | 199 | 55 | 44 | 40 | 54 | 26 | 23 | 24 | 24 | 97 | 102 | 29 | 21 | 22 | 30 |
| 124 | Ballymena, | 161,162 | 53,082 | 826 | 276 | 200 | 158 | 195 | 123 | 84 | 82 | 102 | 391 | 438 | 153 | 116 | 76 | 93 |
| 125 | Ballymoney, | 121,132 | 28,276 | 435 | 133 | 114 | 89 | 99 | 64 | 91 | 41 | 55 | 221 | 214 | 99 | 53 | 48 | 44 |
| 145, 161, 192 | Ballyshannon, | 132,328 | 20,601 | 361 | 107 | 100 | 71 | 83 | 53 | 48 | 32 | 43 | 176 | 185 | 54 | 52 | 39 | 40 |
| 63 | Ballyvaghan, | 71,658 | 3,620 | 55 | 11 | 14 | 10 | 20 | 5 | 9 | 6 | 9 | 26 | 29 | 6 | 8 | 4 | 11 |
| 4 | Balrothery, | 84,072 | 18,146 | 344 | 83 | 107 | 81 | 73 | 49 | 55 | 50 | 51 | 205 | 139 | 34 | 52 | 31 | 22 |
| 1, 12, 58 | Baltinglass, | 154,352 | 16,191 | 285 | 83 | 82 | 50 | 70 | 40 | 41 | 29 | 38 | 148 | 137 | 43 | 41 | 21 | 32 |
| 151, 155 | Banbridge, | 125,150 | 42,454 | 731 | 215 | 200 | 164 | 152 | 102 | 87 | 85 | 75 | 349 | 382 | 113 | 113 | 70 | 77 |
| 71 | Bandon, | 101,345 | 17,878 | 224 | 63 | 48 | 53 | 60 | 31 | 26 | 23 | 34 | 114 | 110 | 32 | 22 | 30 | 26 |
| 72 | Bantry, | 109,854 | 18,457 | 101 | 45 | 56 | 47 | 43 | 22 | 21 | 19 | 25 | 87 | 104 | 23 | 35 | 28 | 18 |
| 137, 193 | Bawnboy, | 104,696 | 18,460 | 220 | 62 | 55 | 42 | 61 | 25 | 40 | 23 | 32 | 120 | 100 | 37 | 15 | 19 | 29 |
| 126, 135, 154 | Belfast, | 49,400 | 386,266 | 7,642 | 2,047 | 2,270 | 1,676 | 1,649 | 931 | 1,124 | 828 | 784 | 3,667 | 3,975 | 1,116 | 1,146 | 848 | 865 |
| 199 | Belmullet, | 179,246 | 13,845 | 142 | 34 | 43 | 33 | 32 | 10 | 25 | 17 | 12 | 64 | 78 | 24 | 18 | 16 | 20 |
| 24, 103 | Birr, | 220,672 | 25,352 | 380 | 107 | 123 | 59 | 91 | 55 | 54 | 34 | 42 | 185 | 195 | 52 | 69 | 25 | 49 |
| 104 | Borrisokane, | 81,850 | 8,532 | 110 | 33 | 30 | 20 | 27 | 18 | 15 | 14 | 14 | 61 | 49 | 15 | 15 | 6 | 13 |
| 207, 212 | Boyle, | 160,180 | 30,625 | 444 | 116 | 127 | 92 | 109 | 60 | 59 | 50 | 59 | 228 | 216 | 56 | 68 | 42 | 50 |
| 80 | Caherciveen, | 198,130 | 22,435 | 313 | 98 | 95 | 55 | 65 | 49 | 49 | 26 | 36 | 160 | 153 | 49 | 46 | 29 | 29 |
| 16, 108 | Callan, | 104,011 | 13,805 | 208 | 79 | 67 | 51 | 71 | 41 | 29 | 23 | 31 | 124 | 144 | 38 | 38 | 28 | 40 |
| 2, 45 | Carlow, | 199,942 | 34,438 | 564 | 142 | 174 | 114 | 134 | 71 | 87 | 45 | 65 | 268 | 296 | 71 | 87 | 69 | 69 |
| 170 | Carrickmacross, | 65,651 | 15,544 | 237 | 71 | 70 | 34 | 62 | 35 | 45 | 13 | 34 | 127 | 110 | 36 | 25 | 21 | 28 |
| 194, 208 | Carrick-on-Shannon | 101,002 | 19,280 | 243 | 65 | 64 | 42 | 72 | 37 | 32 | 19 | 36 | 124 | 119 | 28 | 32 | 23 | 36 |
| 17, 109, 115 | Carrick-on-Suir, | 112,632 | 17,763 | 313 | 76 | 78 | 86 | 73 | 35 | 32 | 47 | 36 | 150 | 163 | 41 | 46 | 30 | 37 |
| 110 | Cashel, | 156,137 | 20,182 | 322 | 76 | 81 | 76 | 89 | 31 | 50 | 32 | 44 | 157 | 165 | 45 | 31 | 44 | 45 |
| 200 | Castlebar, | 141,163 | 26,522 | 371 | 103 | 110 | 60 | 80 | 50 | 51 | 32 | 45 | 178 | 193 | 53 | 59 | 37 | 44 |
| 182, 171 | Castleblayney, | 99,526 | 26,615 | 481 | 122 | 142 | 98 | 119 | 56 | 74 | 40 | 57 | 233 | 248 | 66 | 68 | 52 | 62 |
| 18 | Castlecomer, | 57,820 | 10,114 | 192 | 59 | 42 | 49 | 52 | 32 | 24 | 17 | 27 | 100 | 92 | 27 | 18 | 22 | 25 |
| 175 | Castlederg, | 91,786 | 11,789 | 158 | 43 | 40 | 33 | 42 | 19 | 16 | 19 | 20 | 74 | 84 | 24 | 24 | 14 | 22 |
| 209 | Castlereagh, | 163,663 | 39,576 | 472 | 133 | 124 | 99 | 116 | 63 | 64 | 49 | 62 | 238 | 234 | 70 | 60 | 50 | 54 |
| 73 | Castletown, | 73,445 | 11,178 | 131 | 31 | 54 | 22 | 24 | 20 | 29 | 10 | 13 | 72 | 59 | 11 | 25 | 12 | 11 |
| 138 | Cavan, | 161,074 | 39,993 | 586 | 162 | 100 | 103 | 131 | 90 | 67 | 50 | 69 | 282 | 304 | 96 | 63 | 53 | 92 |
| 5, 13 | Celbridge, | 79,934 | 14,225 | 203 | 74 | 51 | 32 | 46 | 40 | 20 | 17 | 24 | 101 | 102 | 34 | 31 | 15 | 22 |
| 201 | Claremorris, | 110,790 | 25,620 | 363 | 103 | 93 | 83 | 84 | 55 | 52 | 36 | 45 | 188 | 175 | 48 | 41 | 47 | 39 |
| 183 | Clifden, | 193,782 | 18,768 | 205 | 46 | 67 | 37 | 55 | 26 | 30 | 20 | 22 | 98 | 107 | 20 | 37 | 17 | 33 |
| 111 | Clogheen, | 117,422 | 15,521 | 240 | 66 | 72 | 40 | 53 | 39 | 30 | 23 | 32 | 130 | 110 | 27 | 36 | 26 | 21 |
| 176 | Clogher, | 89,284 | 14,316 | 246 | 64 | 72 | 56 | 54 | 30 | 31 | 30 | 30 | 121 | 125 | 34 | 41 | 26 | 24 |
| 74 | Clonakilty, | 80,465 | 19,158 | 334 | 105 | 85 | 71 | 72 | 60 | 41 | 40 | 40 | 181 | 152 | 45 | 44 | 31 | 32 |
| 162, 172 | Clones, | 73,504 | 15,848 | 274 | 78 | 85 | 55 | 56 | 46 | 38 | 29 | 27 | 140 | 134 | 32 | 47 | 26 | 29 |
| 112, 110 | Clonmel, | 87,708 | 18,726 | 396 | 116 | 118 | 72 | 90 | 55 | 60 | 38 | 34 | 187 | 200 | 61 | 58 | 34 | 56 |
| 100 | Coleraine, | 118,786 | 29,917 | 507 | 154 | 146 | 101 | 106 | 71 | 60 | 51 | 51 | 233 | 274 | 83 | 86 | 50 | 55 |
| 177 | Cookstown, | 96,720 | 23,615 | 437 | 125 | 133 | 81 | 98 | 57 | 98 | 40 | 52 | 217 | 220 | 68 | 65 | 41 | 46 |
| 139, 173 | Cootehill, | 105,844 | 21,854 | 312 | 87 | 89 | 51 | 85 | 43 | 49 | 28 | 32 | 152 | 160 | 44 | 40 | 23 | 53 |
| 75 | Cork, | 166,732 | 133,173 | 2,477 | 742 | 670 | 492 | 573 | 385 | 358 | 252 | 264 | 1,259 | 1,218 | 357 | 312 | 240 | 309 |
| 64 | Corrofin, | 61,382 | 4,803 | 63 | 17 | 13 | 15 | 18 | 0 | 6 | 7 | 11 | 30 | 33 | 11 | 7 | 8 | 7 |
| 95 | Croom, | 83,324 | 10,806 | 170 | 40 | 66 | 36 | 28 | 20 | 38 | 17 | 12 | 87 | 83 | 20 | 28 | 16 | 16 |

Printed image digitised by the University of Southampton Library Digitisation Unit

DEATHS registered in Ireland in the Four Quarters ending March 31st, June 30th, September 30th, and December 31st, 1910, in each SUPERINTENDENT REGISTRAR'S DISTRICT or POOR LAW UNION—*continued.*

| Number or Numbers of Union in preceding Abstracts | Superintendent Registrars' Districts or Poor Law Unions. | Area in Statute Acres | Population in 1901 | Males and Females | | | | | Males. | | | | | Females. | | | | |
|---|---|---|---|---|---|---|---|---|---|---|---|---|---|---|---|---|---|---|
| | | | | Total. | Registered in the Quarter ending the last day of | | | | Registered in the Quarter ending the last day of | | | | Total | Total. | Registered in the Quarter ending the last day of | | | |
| | | | | | Mar. | June. | Sept | Dec. | Mar. | June. | Sept. | Dec. | | | Mar | June | Sept. | Dec. |
| 50 | Delvin, | 74,328 | 8,477 | 115 | 33 | 32 | 21 | 29 | 18 | 15 | 8 | 16 | 57 | 58 | 15 | 17 | 13 | 13 |
| 90 | Dingle, | 126,459 | 18,274 | 264 | 45 | 97 | 36 | 62 | 18 | 38 | 20 | 28 | 164 | 100 | 27 | 29 | 16 | 34 |
| 144 | Donegal, | 160,411 | 20,480 | 280 | 79 | 83 | 53 | 65 | 30 | 50 | 30 | 26 | 136 | 144 | 49 | 33 | 23 | 36 |
| 155 | Downpatrick, | 147,446 | 38,369 | 760 | 212 | 203 | 122 | 163 | 97 | 88 | 55 | 80 | 318 | 382 | 115 | 117 | 67 | 83 |
| 33, 36 | Drogheda, | 99,006 | 26,196 | 444 | 127 | 138 | 86 | 93 | 59 | 62 | 39 | 45 | 205 | 239 | 68 | 76 | 47 | 48 |
| 213 | Dromore, West, | 97,063 | 13,034 | 174 | 52 | 47 | 35 | 40 | 27 | 23 | 10 | 16 | 76 | 98 | 25 | 24 | 25 | 24 |
| 6, 9 | Dublin, North, | 41,090 | 105,592 | 3563 | 1095 | 879 | 743 | 846 | 533 | 450 | 388 | 407 | 1778 | 1785 | 565 | 426 | 355 | 439 |
| 7, 10 | Dublin, South, | 48,390 | 214,074 | 4614 | 1359 | 1188 | 1077 | 1290 | 672 | 514 | 553 | 604 | 2443 | 2471 | 687 | 574 | 524 | 686 |
| 34 | Dundalk, | 94,414 | 34,729 | 570 | 160 | 143 | 119 | 148 | 71 | 76 | 64 | 66 | 277 | 293 | 89 | 97 | 55 | 82 |
| 145 | Dunfanaghy, | 125,678 | 15,781 | 224 | 70 | 64 | 47 | 43 | 30 | 32 | 23 | 23 | 108 | 119 | 46 | 32 | 24 | 20 |
| 178 | Dungannon, | 110,217 | 32,563 | 574 | 176 | 151 | 95 | 152 | 91 | 62 | 46 | 73 | 272 | 302 | 85 | 89 | 49 | 79 |
| 117 | Dungarvan, | 94,044 | 14,966 | 281 | 82 | 65 | 76 | 58 | 37 | 31 | 41 | 30 | 139 | 142 | 45 | 34 | 35 | 28 |
| 76 | Dunmanway, | 103,917 | 13,321 | 198 | 65 | 57 | 51 | 44 | 35 | 24 | 17 | 17 | 93 | 105 | 31 | 33 | 14 | 27 |
| 87 | Dunshaughlin, | 106,822 | 7,979 | 155 | 52 | 44 | 27 | 32 | 28 | 24 | 15 | 15 | 82 | 73 | 24 | 29 | 12 | 17 |
| 14, 25, 38 | Edenderry, | 172,410 | 14,653 | 239 | 97 | 76 | 53 | 43 | 37 | 35 | 33 | 22 | 127 | 112 | 30 | 41 | 26 | 21 |
| 95 | Ennis, | 112,752 | 19,772 | 294 | 84 | 83 | 69 | 61 | 49 | 39 | 33 | 36 | 157 | 137 | 35 | 44 | 33 | 25 |
| 54 | Enniscorthy, | 183,251 | 31,259 | 610 | 158 | 204 | 130 | 118 | 78 | 113 | 94 | 59 | 314 | 269 | 80 | 91 | 66 | 59 |
| 146, 183 | Enniskillen, | 197,615 | 31,140 | 530 | 156 | 145 | 165 | 124 | 78 | 66 | 54 | 61 | 259 | 271 | 78 | 79 | 51 | 63 |
| 66 | Ennistimon, | 99,619 | 18,069 | 236 | 74 | 55 | 64 | 43 | 39 | 26 | 27 | 27 | 119 | 117 | 35 | 29 | 37 | 16 |
| 77 | Fermoy, | 148,360 | 22,732 | 303 | 86 | 84 | 58 | 75 | 36 | 47 | 35 | 39 | 160 | 143 | 47 | 37 | 23 | 36 |
| 184 | Galway, | 198,536 | 36,465 | 528 | 137 | 152 | 119 | 126 | 68 | 78 | 49 | 52 | 247 | 261 | 69 | 74 | 70 | 68 |
| 185 | Glennamaddy, | 106,271 | 16,577 | 227 | 58 | 63 | 51 | 55 | 32 | 27 | 24 | 27 | 110 | 117 | 26 | 39 | 27 | 28 |
| 146 | Glenties, | 257,474 | 33,191 | 471 | 155 | 134 | 86 | 96 | 63 | 95 | 42 | 40 | 210 | 261 | 92 | 69 | 44 | 56 |
| 55 | Gorey, | 130,031 | 16,463 | 298 | 66 | 97 | 71 | 61 | 31 | 48 | 37 | 36 | 152 | 146 | 38 | 49 | 34 | 25 |
| 186 | Gort, | 106,328 | 12,286 | 152 | 54 | 31 | 31 | 36 | 24 | 16 | 20 | 18 | 78 | 74 | 30 | 15 | 11 | 18 |
| 30, 51, 141 | Granard, | 134,708 | 23,483 | 392 | 104 | 113 | 87 | 88 | 51 | 56 | 54 | 42 | 203 | 189 | 53 | 57 | 33 | 46 |
| 147 | Inishowen, | 153,418 | 28,943 | 406 | 113 | 116 | 82 | 89 | 49 | 59 | 39 | 49 | 193 | 267 | 64 | 57 | 46 | 40 |
| 164, 179 | Irvinestown, | 81,886 | 14,095 | 207 | 43 | 53 | 51 | 60 | 21 | 24 | 28 | 24 | 97 | 110 | 22 | 29 | 23 | 36 |
| 78 | Kanturk, | 186,685 | 23,181 | 333 | 71 | 167 | 77 | 78 | 32 | 57 | 37 | 35 | 161 | 172 | 39 | 50 | 40 | 43 |
| 39 | Kells, | 105,426 | 13,769 | 231 | 71 | 71 | 31 | 58 | 43 | 36 | 9 | 31 | 119 | 112 | 28 | 35 | 22 | 27 |
| 61 | Kenmare, | 198,416 | 14,642 | 135 | 23 | 47 | 44 | 21 | 11 | 19 | 17 | 11 | 58 | 77 | 12 | 28 | 27 | 10 |
| 156 | Kilkeel, | 81,634 | 19,131 | 294 | 81 | 81 | 65 | 67 | 35 | 45 | 31 | 25 | 139 | 158 | 46 | 36 | 34 | 42 |
| 19 | Kilkenny, | 110,944 | 23,708 | 432 | 123 | 115 | 97 | 97 | 61 | 55 | 58 | 96 | 240 | 192 | 62 | 66 | 39 | 31 |
| 67 | Killadysert, | 63,704 | 9,165 | 120 | 24 | 49 | 20 | 27 | 10 | 16 | 9 | 12 | 47 | 73 | 14 | 33 | 11 | 15 |
| 202 | Killala, | 105,160 | 8,254 | 75 | 19 | 16 | 22 | 24 | 15 | 5 | 11 | 14 | 45 | 30 | 4 | 5 | 11 | 10 |
| 92 | Killarney, | 251,430 | 37,096 | 545 | 124 | 164 | 128 | 129 | 95 | 85 | 61 | 71 | 282 | 263 | 59 | 79 | 67 | 58 |
| 118 | Kilmacthomas, | 64,478 | 7,109 | 103 | 27 | 32 | 21 | 23 | 11 | 15 | 9 | 15 | 47 | 56 | 16 | 17 | 15 | 8 |
| 79, 66 | Kilmallock, | 145,150 | 25,551 | 419 | 115 | 96 | 98 | 116 | 49 | 47 | 59 | 57 | 206 | 210 | 66 | 49 | 42 | 53 |
| 68 | Kilrush, | 137,497 | 28,734 | 386 | 96 | 112 | 80 | 98 | 54 | 54 | 43 | 50 | 201 | 185 | 42 | 58 | 37 | 48 |
| 60 | Kinsale, | 79,651 | 16,673 | 268 | 83 | 63 | 58 | 64 | 40 | 28 | 27 | 35 | 130 | 138 | 43 | 36 | 31 | 26 |
| 127 | Larne, | 117,801 | 33,029 | 516 | 141 | 125 | 111 | 142 | 68 | 54 | 52 | 70 | 244 | 275 | 73 | 71 | 59 | 72 |
| 148 | Letterkenny, | 101,245 | 13,080 | 227 | 58 | 69 | 46 | 54 | 28 | 34 | 27 | 35 | 124 | 103 | 30 | 32 | 22 | 19 |
| 167 | Limavady, | 152,711 | 20,625 | 351 | 93 | 104 | 68 | 85 | 45 | 49 | 38 | 48 | 180 | 171 | 48 | 55 | 31 | 37 |
| 93, 97 | Limerick, | 177,311 | 56,014 | 1,166 | 326 | 296 | 252 | 229 | 166 | 154 | 135 | 110 | 559 | 547 | 169 | 142 | 117 | 119 |
| 128, 157 | Lisburn, | 119,041 | 46,463 | 870 | 256 | 241 | 167 | 206 | 119 | 105 | 77 | 97 | 398 | 472 | 137 | 136 | 90 | 109 |
| 119 | Lismore, | 97,048 | 13,275 | 204 | 60 | 70 | 31 | 43 | 28 | 33 | 13 | 18 | 92 | 112 | 32 | 37 | 18 | 25 |
| 165 | Lisnaskea, | 96,706 | 19,047 | 278 | 78 | 62 | 55 | 63 | 36 | 43 | 25 | 30 | 137 | 141 | 36 | 36 | 30 | 39 |
| 93, 98 | Listowel, | 190,176 | 35,695 | 529 | 136 | 141 | 112 | 140 | 87 | 67 | 56 | 76 | 286 | 243 | 49 | 74 | 56 | 64 |
| 149, 168 | Londonderry, | 144,120 | 65,505 | 1,069 | 300 | 276 | 236 | 254 | 133 | 111 | 102 | 115 | 461 | 608 | 167 | 168 | 134 | 139 |
| 31 | Longford, | 110,073 | 22,312 | 362 | 97 | 111 | 73 | 81 | 57 | 54 | 37 | 35 | 183 | 174 | 40 | 52 | 36 | 46 |
| 187 | Loughrea, | 198,927 | 20,126 | 310 | 87 | 83 | 65 | 75 | 38 | 41 | 34 | 36 | 151 | 159 | 49 | 42 | 31 | 37 |
| 129, 133, 158 | Lurgan, | 79,943 | 53,718 | 936 | 258 | 255 | 172 | 251 | 116 | 131 | 86 | 127 | 460 | 476 | 142 | 124 | 86 | 124 |
| 81 | Macroom, | 179,108 | 22,998 | 287 | 79 | 75 | 68 | 65 | 37 | 36 | 36 | 28 | 131 | 156 | 42 | 45 | 32 | 37 |

T

Printed image digitised by the University of Southampton Library Digitisation Unit

DEATHS registered in Ireland in the Four Quarters ending March 31st, June 30th, September 30th, and December 31st, 1910, in each SUPERINTENDENT REGISTRAR'S DISTRICT or POOR LAW UNION—*continued.*

| Number or Numbers of Union in preceding Abstracts. | Superintendent Registrars' Districts or Poor Law Unions. | Area in Statute Acres. | Population in 1901. | Males and Females. Total. | Males and Females. Registered in the Quarter ending the last day of Mar | June. | Sept. | Dec. | Males. Registered in the Quarter ending the last day of Mar | June. | Sept. | Dec. | Males. Total. | Females. Total. | Females. Registered in the Quarter ending the last day of Mar | June. | Sept. | Dec. |
|---|---|---|---|---|---|---|---|---|---|---|---|---|---|---|---|---|---|---|
| 169 | Magherafelt, | 156,719 | 38,992 | 712 | 193 | 193 | 150 | 176 | 106 | 86 | 75 | 84 | 354 | 358 | 87 | 104 | 75 | 92 |
| 82 | Mallow, | 149,565 | 20,726 | 316 | 78 | 89 | 77 | 75 | 34 | 44 | 34 | 37 | 149 | 170 | 44 | 45 | 43 | 38 |
| 166 | Manorhamilton, | 144,857 | 22,334 | 327 | 114 | 78 | 50 | 85 | 63 | 36 | 24 | 47 | 170 | 157 | 51 | 42 | 26 | 38 |
| 83 | Middleton, | 106,266 | 21,243 | 303 | 97 | 76 | 62 | 68 | 52 | 38 | 29 | 29 | 148 | 155 | 45 | 38 | 33 | 39 |
| 150 | Millford, | 111,334 | 20,259 | 290 | 60 | 69 | 61 | 70 | 44 | 36 | 33 | 43 | 159 | 131 | 46 | 30 | 28 | 27 |
| 84 | Millstreet, | 74,905 | 10,515 | 144 | 23 | 39 | 35 | 47 | 13 | 20 | 22 | 27 | 82 | 62 | 10 | 19 | 13 | 20 |
| 86, 99 | Mitchelstown, | 86,957 | 14,157 | 184 | 43 | 52 | 38 | 51 | 26 | 26 | 18 | 30 | 102 | 82 | 15 | 26 | 20 | 21 |
| 196 | Mohill, | 92,956 | 19,854 | 292 | 79 | 86 | 52 | 75 | 44 | 36 | 29 | 40 | 152 | 140 | 35 | 47 | 23 | 35 |
| 174 | Monaghan, | 125,132 | 28,301 | 524 | 151 | 138 | 101 | 134 | 68 | 69 | 47 | 69 | 253 | 271 | 83 | 69 | 54 | 65 |
| 188 | Mount Bellew, | 102,404 | 15,019 | 205 | 54 | 50 | 52 | 49 | 30 | 24 | 24 | 25 | 103 | 102 | 24 | 26 | 28 | 24 |
| 26, 46 | Mountmellick, | 200,629 | 28,577 | 490 | 131 | 148 | 83 | 122 | 73 | 78 | 43 | 53 | 247 | 243 | 58 | 70 | 46 | 69 |
| 52 | Mullingar, | 208,601 | 27,047 | 484 | 117 | 166 | 98 | 100 | 55 | 89 | 44 | 54 | 242 | 242 | 62 | 80 | 54 | 46 |
| 16, 54 | Naas, | 216,188 | 34,042 | 576 | 197 | 141 | 108 | 133 | 101 | 94 | 66 | 64 | 325 | 254 | 96 | 47 | 42 | 69 |
| 40 | Navan, | 64,474 | 14,550 | 253 | 85 | 60 | 44 | 64 | 45 | 37 | 28 | 32 | 142 | 111 | 40 | 23 | 16 | 32 |
| 105 | Nenagh, | 183,088 | 24,922 | 336 | 92 | 80 | 82 | 82 | 50 | 49 | 36 | 40 | 175 | 161 | 42 | 31 | 46 | 42 |
| 100 | Newcastle, | 146,862 | 23,861 | 375 | 104 | 119 | 72 | 80 | 49 | 66 | 38 | 45 | 198 | 177 | 55 | 53 | 34 | 35 |
| 8, 20, 56 | New Ross, | 177,189 | 30,795 | 466 | 145 | 117 | 94 | 110 | 80 | 53 | 57 | 50 | 240 | 226 | 65 | 64 | 37 | 60 |
| 134, 156 | Newry, | 187,071 | 52,032 | 636 | 305 | 238 | 183 | 213 | 134 | 100 | 85 | 103 | 422 | 517 | 171 | 138 | 98 | 110 |
| 160 | Newtownards, | 93,885 | 41,920 | 712 | 205 | 181 | 160 | 166 | 76 | 81 | 64 | 82 | 303 | 409 | 129 | 100 | 96 | 84 |
| 41, 142 | Oldcastle, | 86,043 | 15,015 | 224 | 64 | 57 | 51 | 52 | 35 | 38 | 29 | 29 | 126 | 98 | 29 | 24 | 22 | 23 |
| 180 | Omagh, | 229,813 | 38,553 | 766 | 202 | 196 | 152 | 219 | 97 | 95 | 74 | 110 | 376 | 363 | 105 | 101 | 78 | 106 |
| 189 | Oughterard, | 173,506 | 17,732 | 240 | 52 | 59 | 56 | 73 | 22 | 25 | 26 | 41 | 114 | 126 | 30 | 34 | 30 | 32 |
| 190 | Portumna, | 77,264 | 6,054 | 129 | 40 | 43 | 21 | 25 | 19 | 30 | 9 | 12 | 70 | 59 | 21 | 13 | 12 | 13 |
| 8, 60 | Rathdown, | 61,498 | 57,742 | 867 | 285 | 193 | 170 | 219 | 140 | 102 | 81 | 110 | 433 | 434 | 145 | 61 | 98 | 100 |
| 51 | Rathdrum, | 227,488 | 20,689 | 440 | 127 | 126 | 78 | 106 | 57 | 63 | 58 | 57 | 215 | 225 | 70 | 63 | 40 | 52 |
| 101 | Rathkeale, | 101,887 | 14,991 | 245 | 88 | 60 | 34 | 66 | 40 | 26 | 17 | 30 | 116 | 127 | 43 | 31 | 17 | 36 |
| 210 | Roscommon, | 114,345 | 15,164 | 218 | 59 | 63 | 41 | 55 | 32 | 34 | 24 | 34 | 124 | 94 | 27 | 29 | 17 | 21 |
| 27, 47, 106 | Roscrea, | 146,680 | 17,739 | 240 | 71 | 74 | 45 | 50 | 41 | 36 | 30 | 26 | 136 | 104 | 30 | 35 | 15 | 24 |
| 70 | Scarriff, | 173,061 | 20,279 | 234 | 54 | 68 | 48 | 64 | 26 | 45 | 26 | 36 | 133 | 101 | 28 | 23 | 22 | 28 |
| 62 | Shillelagh, | 83,074 | 6,946 | 123 | 33 | 30 | 26 | 34 | 23 | 16 | 17 | 18 | 77 | 46 | 10 | 11 | 9 | 16 |
| 86 | Skibbereen, | 115,025 | 25,195 | 381 | 104 | 114 | 86 | 74 | 48 | 61 | 46 | 37 | 192 | 189 | 56 | 53 | 43 | 37 |
| 87 | Skull, | 57,169 | 10,243 | 114 | 21 | 36 | 24 | 33 | 10 | 20 | 13 | 17 | 60 | 54 | 11 | 16 | 11 | 16 |
| 214 | Sligo, | 143,808 | 38,088 | 616 | 184 | 187 | 115 | 130 | 82 | 89 | 68 | 67 | 306 | 310 | 102 | 68 | 47 | 63 |
| 151, 181 | Strabane, | 190,066 | 35,859 | 615 | 204 | 160 | 114 | 137 | 66 | 78 | 61 | 74 | 311 | 304 | 106 | 82 | 53 | 63 |
| 152 | Stranorlar, | 121,151 | 13,707 | 226 | 52 | 66 | 50 | 58 | 23 | 35 | 32 | 28 | 118 | 108 | 29 | 31 | 18 | 30 |
| 211 | Strokestown, | 90,339 | 15,560 | 259 | 81 | 65 | 46 | 67 | 43 | 33 | 20 | 36 | 132 | 127 | 38 | 32 | 26 | 31 |
| 203 | Swineford, | 151,560 | 44,162 | 616 | 176 | 168 | 123 | 154 | 86 | 75 | 66 | 72 | 302 | 317 | 87 | 91 | 57 | 82 |
| 21 | Thomastown, | 107,577 | 13,238 | 106 | 48 | 57 | 47 | 44 | 29 | 24 | 31 | 17 | 101 | 65 | 19 | 33 | 16 | 27 |
| 107 | Thurles, | 142,543 | 24,283 | 302 | 81 | 83 | 53 | 85 | 32 | 43 | 26 | 36 | 140 | 162 | 49 | 40 | 27 | 46 |
| 102, 113 | Tipperary, | 179,987 | 31,932 | 456 | 125 | 138 | 94 | 69 | 67 | 52 | 45 | 51 | 215 | 241 | 58 | 86 | 46 | 48 |
| 215 | Tobercurry, | 125,806 | 16,204 | 321 | 111 | 65 | 55 | 60 | 54 | 45 | 26 | 35 | 160 | 161 | 57 | 50 | 26 | 25 |
| 94 | Tralee, | 221,813 | 41,885 | 575 | 187 | 142 | 115 | 131 | 89 | 83 | 57 | 64 | 293 | 282 | 98 | 56 | 58 | 67 |
| 42 | Trim, | 119,520 | 13,973 | 252 | 67 | 76 | 46 | 60 | 34 | 40 | 17 | 32 | 123 | 126 | 33 | 39 | 26 | 28 |
| 161 | Tuam, | 161,264 | 30,924 | 476 | 136 | 136 | 93 | 114 | 71 | 75 | 52 | 64 | 262 | 217 | 65 | 61 | 41 | 50 |
| 28, 53 | Tullamore, | 155,395 | 23,388 | 378 | 116 | 103 | 66 | 87 | 68 | 64 | 88 | 62 | 222 | 156 | 51 | 39 | 31 | 35 |
| 22, 114 | Urlingford, | 77,643 | 8,657 | 162 | 50 | 32 | 36 | 34 | 28 | 15 | 15 | 15 | 73 | 79 | 22 | 17 | 21 | 10 |
| 23, 120 | Waterford, | 125,717 | 48,001 | 950 | 233 | 262 | 208 | 247 | 118 | 116 | 91 | 129 | 454 | 496 | 115 | 146 | 117 | 118 |
| 204 | Westport, | 347,819 | 34,672 | 408 | 114 | 92 | 97 | 105 | 58 | 51 | 51 | 48 | 208 | 200 | 56 | 41 | 46 | 57 |
| 67 | Wexford, | 126,301 | 32,839 | 560 | 169 | 146 | 123 | 152 | 81 | 72 | 56 | 70 | 282 | 308 | 88 | 74 | 64 | 82 |
| 88, 121 | Youghal, | 70,624 | 14,881 | 263 | 94 | 68 | 61 | 70 | 51 | 31 | 33 | 30 | 145 | 148 | 43 | 37 | 28 | 40 |

Printed image digitised by the University of Southampton Library Digitisation Unit

# IRELAND—DEATHS AT DIFFERENT AGES REGISTERED IN THE YEAR 1910—IN THE PROVINCES AND COUNTIES.



Pnnted image digitised by the University of Southampton Library Digitisation Unit

IRELAND —DEATHS at different AGES registered in

| | PROVINCES AND COUNTIES | | TOTAL BIRTHS | TOTAL DEATHS. | AGES AT Under 1 year. | 1 | 2 | 3 | 4 | Under 5 years. | 5- | 10- |
|---|---|---|---|---|---|---|---|---|---|---|---|---|
| | IRELAND, | Persons, | 101,963 | 74,894 | 9,648 | 2,456 | 1,208 | 761 | 547 | 14,620 | 1,543 | 1,201 |
| | | Males, | 52,103 | 37,052 | 5,326 | 1,203 | 612 | 360 | 270 | 7,771 | 728 | 496 |
| | | Females, | 49,860 | 37,842 | 4,322 | 1,253 | 596 | 401 | 277 | 6,849 | 815 | 705 |
| No I | LEINSTER, | Persons, | 27,488 | 21,336 | 3,068 | 736 | 323 | 194 | 150 | 4,471 | 441 | 328 |
| | | Males, | 14,093 | 10,838 | 1,727 | 363 | 166 | 97 | 71 | 2,424 | 203 | 141 |
| | | Females, | 13,395 | 10,498 | 1,341 | 373 | 157 | 97 | 79 | 2,047 | 238 | 187 |
| II. | MUNSTER, | Persons, | 23,466 | 16,565 | 2,049 | 439 | 242 | 166 | 116 | 3,012 | 349 | 281 |
| | | Males, | 12,031 | 8,307 | 1,127 | 218 | 121 | 75 | 56 | 1,597 | 152 | 114 |
| | | Females, | 11,435 | 8,258 | 922 | 221 | 121 | 91 | 60 | 1,415 | 197 | 167 |
| III. | ULSTER, | Persons, | 37,356 | 27,934 | 3,681 | 1,123 | 536 | 334 | 236 | 5,910 | 586 | 453 |
| | | Males, | 18,989 | 13,338 | 2,016 | 544 | 273 | 164 | 123 | 3,120 | 286 | 175 |
| | | Females, | 18,367 | 14,596 | 1,665 | 579 | 263 | 170 | 113 | 2,790 | 300 | 278 |
| IV. | CONNAUGHT, | Persons, | 13,653 | 9,059 | 850 | 158 | 107 | 67 | 45 | 1,227 | 167 | 139 |
| | | Males, | 6,990 | 4,569 | 456 | 78 | 52 | 24 | 20 | 630 | 87 | 66 |
| | | Females, | 6,663 | 4,490 | 394 | 80 | 55 | 43 | 25 | 597 | 80 | 73 |
| | **I.—LEINSTER.** | | | | | | | | | | | |
| 1 | CARLOW, | Persons, | 770 | 612 | 59 | 10 | 8 | 11 | 3 | 91 | 14 | 8 |
| | | Males, | 396 | 297 | 28 | 6 | 2 | 3 | 1 | 40 | 5 | 3 |
| | | Females, | 374 | 315 | 31 | 4 | 6 | 8 | 2 | 51 | 9 | 5 |
| 2 | DUBLIN, | Persons, | 3,064 | 2,630 | 335 | 81 | 20 | 18 | 7 | 461 | 61 | 59 |
| | | Males, | 1,581 | 1,289 | 196 | 46 | 9 | 10 | 4 | 265 | 34 | 30 |
| | | Females, | 1,483 | 1,341 | 139 | 35 | 11 | 8 | 3 | 196 | 27 | 29 |
| 3 | DUBLIN COUNTY BOROUGH, | Persons, | 9,926 | 6,947 | 1,463 | 415 | 158 | 80 | 74 | 2,190 | 179 | 119 |
| | | Males, | 5,100 | 3,517 | 824 | 202 | 86 | 42 | 37 | 1,191 | 80 | 56 |
| | | Females, | 4,826 | 3,430 | 639 | 213 | 72 | 38 | 37 | 999 | 99 | 63 |
| 4 | KILDARE | Persons, | 1,573 | 1,010 | 115 | 27 | 14 | 10 | 6 | 172 | 10 | 16 |
| | | Males, | 779 | 534 | 65 | 13 | 4 | 4 | 2 | 88 | 6 | 4 |
| | | Females, | 794 | 476 | 50 | 14 | 10 | 6 | 4 | 84 | 4 | 12 |
| 5 | KILKENNY, | Persons, | 1,666 | 1,370 | 165 | 28 | 18 | 18 | 9 | 238 | 25 | 21 |
| | | Males, | 842 | 723 | 105 | 12 | 8 | 12 | 5 | 142 | 10 | 10 |
| | | Females, | 824 | 647 | 60 | 16 | 10 | 6 | 4 | 96 | 15 | 11 |
| 6 | KING'S, | Persons, | 1,138 | 933 | 96 | 23 | 12 | 2 | 7 | 140 | 12 | 11 |
| | | Males, | 623 | 505 | 58 | 11 | 9 | – | 2 | 80 | 4 | 4 |
| | | Females, | 515 | 428 | 38 | 12 | 3 | 2 | 5 | 60 | 8 | 7 |
| 7 | LONGFORD, | Persons, | 897 | 798 | 91 | 17 | 10 | 7 | 3 | 128 | 14 | 11 |
| | | Males, | 443 | 411 | 47 | 9 | 7 | 3 | 1 | 67 | 4 | 4 |
| | | Females, | 454 | 387 | 44 | 8 | 3 | 4 | 2 | 61 | 10 | 7 |
| 8 | LOUTH, | Persons, | 1,382 | 1,154 | 115 | 19 | 19 | 14 | 10 | 177 | 31 | 15 |
| | | Males, | 680 | 551 | 63 | 11 | 10 | 6 | 5 | 95 | 15 | 2 |
| | | Females, | 702 | 603 | 52 | 8 | 9 | 8 | 5 | 82 | 16 | 13 |
| 9 | MEATH, | Persons, | 1,261 | 1,168 | 91 | 12 | 8 | 7 | 5 | 123 | 22 | 18 |
| | | Males, | 683 | 622 | 50 | 9 | 4 | 3 | 2 | 68 | 12 | 6 |
| | | Females, | 578 | 546 | 41 | 3 | 4 | 4 | 3 | 55 | 10 | 12 |
| 10 | QUEEN'S, | Persons, | 1,034 | 915 | 92 | 15 | 6 | 4 | 7 | 124 | 11 | 9 |
| | | Males, | 519 | 467 | 49 | 4 | 3 | 1 | 3 | 60 | 5 | 4 |
| | | Females, | 515 | 448 | 43 | 11 | 3 | 3 | 4 | 64 | 6 | 5 |
| 11 | WESTMEATH, | Persons, | 1,209 | 950 | 102 | 20 | 16 | 4 | 5 | 147 | 16 | 13 |
| | | Males, | 610 | 468 | 48 | 8 | 9 | 3 | 4 | 72 | 7 | 7 |
| | | Females, | 599 | 482 | 54 | 12 | 7 | 1 | 1 | 75 | 9 | 6 |

Printed image digitised by the University of Southampton Library Digitisation Unit

the Year 1910—in the PROVINCES and COUNTIES.

| DEATH 15- | 20- | 25- | 35- | 45- | 55- | 65- | 75- | 85- | 95 and upwards | PROVINCES AND COUNTIES. | | No. |
|---|---|---|---|---|---|---|---|---|---|---|---|---|
| 1,918 | 2,303 | 4,790 | 4,818 | 5,576 | 8,030 | 15,204 | 10,956 | 3,416 | 519 | Persons, | IRELAND. | |
| 886 | 1,171 | 2,364 | 2,401 | 2,827 | 3,915 | 7,215 | 5,403 | 1,654 | 221 | Males, .. | | |
| 1,032 | 1,132 | 2,426 | 2,417 | 2,749 | 4,115 | 7,989 | 5,553 | 1,762 | 298 | Females, | | |
| 483 | 610 | 1,386 | 1,448 | 1,790 | 2,490 | 4,187 | 2,785 | 806 | 111 | Persons, | LEINSTER. .. | I. |
| 218 | 322 | 760 | 780 | 933 | 1,269 | 2,018 | 1,353 | 378 | 39 | Males, . | | |
| 265 | 288 | 626 | 668 | 857 | 1,221 | 2,169 | 1,432 | 428 | 72 | Females, | | |
| 425 | 561 | 1,156 | 1,061 | 1,136 | 1,832 | 3,255 | 2,543 | 814 | 120 | Persons, | MUNSTER. . | II. |
| 183 | 311 | 604 | 547 | 625 | 907 | 1,547 | 1,291 | 378 | 51 | Males, .. | | |
| 242 | 250 | 552 | 514 | 511 | 945 | 1,708 | 1,252 | 436 | 69 | Females, | | |
| 759 | 827 | 1,690 | 1,807 | 2,133 | 2,945 | 5,688 | 3,771 | 1,201 | 164 | Persons, | ULSTER. . | III. |
| 362 | 377 | 717 | 831 | 994 | 1,366 | 2,634 | 1,823 | 584 | 69 | Males, . | | |
| 397 | 450 | 973 | 976 | 1,139 | 1,579 | 3,054 | 1,948 | 617 | 95 | Females, | | |
| 251 | 305 | 558 | 502 | 517 | 743 | 2,074 | 1,857 | 595 | 124 | Persons, | CONNAUGHT. | IV. |
| 123 | 161 | 283 | 243 | 275 | 373 | 1,016 | 936 | 314 | 62 | Males, .. | | |
| 128 | 144 | 275 | 259 | 242 | 370 | 1,058 | 921 | 281 | 62 | Females, | | |
| | | | | | | | | | | | I.—LEINSTER. | |
| 19 | 17 | 45 | 37 | 39 | 65 | 149 | 95 | 29 | 4 | Persons, | CARLOW, .. | 1 |
| 9 | 8 | 22 | 19 | 22 | 29 | 85 | 42 | 12 | 1 | Males, .. | | |
| 10 | 9 | 23 | 18 | 17 | 36 | 64 | 53 | 17 | 3 | Females, | | |
| 76 | 101 | 207 | 202 | 272 | 303 | 476 | 317 | 90 | 11 | Persons, | DUBLIN, .. | 2 |
| 38 | 54 | 109 | 103 | 143 | 146 | 201 | 134 | 32 | – | Males, .. | | |
| 38 | 47 | 98 | 99 | 129 | 157 | 269 | 183 | 58 | 11 | Females, | | |
| 138 | 181 | 514 | 565 | 753 | 855 | 917 | 439 | 90 | 7 | Persons, | DUBLIN COUNTY BOROUGH, . | 3 |
| 56 | 87 | 284 | 318 | 392 | 438 | 407 | 176 | 30 | 2 | Males, .. | | |
| 82 | 94 | 230 | 247 | 361 | 417 | 510 | 263 | 60 | 5 | Females, | | |
| 26 | 29 | 72 | 86 | 58 | 134 | 208 | 151 | 46 | 2 | Persons, | KILDARE, .. | 4 |
| 16 | 17 | 38 | 51 | 32 | 82 | 112 | 61 | 26 | 1 | Males, .. | | |
| 10 | 12 | 34 | 35 | 26 | 52 | 96 | 90 | 20 | 1 | Females, | | |
| 41 | 29 | 60 | 85 | 88 | 147 | 332 | 224 | 73 | 7 | Persons | KILKENNY, .. | 5 |
| 25 | 18 | 32 | 47 | 51 | 73 | 163 | 112 | 37 | 3 | Males, .. | | |
| 16 | 11 | 28 | 38 | 37 | 74 | 169 | 112 | 36 | 4 | Females, | | |
| 22 | 34 | 62 | 49 | 64 | 96 | 201 | 172 | 61 | 9 | Persons, | KING'S, . | 6 |
| 8 | 20 | 34 | 27 | 28 | 53 | 121 | 95 | 27 | 4 | Males, .. | | |
| 14 | 14 | 28 | 22 | 36 | 43 | 80 | 77 | 34 | 5 | Females, | | |
| 22 | 26 | 45 | 37 | 50 | 67 | 187 | 171 | 32 | 8 | Persons, | LONGFORD, . | 7 |
| 7 | 17 | 25 | 18 | 24 | 28 | 99 | 101 | 14 | 3 | Males, .. | | |
| 15 | 9 | 20 | 19 | 26 | 39 | 88 | 70 | 18 | 5 | Females, | | |
| 35 | 37 | 71 | 62 | 67 | 159 | 282 | 174 | 35 | 9 | Persons, | LOUTH, .. | 8 |
| 13 | 19 | 38 | 29 | 29 | 78 | 127 | 81 | 19 | 6 | Males, .. | | |
| 22 | 18 | 33 | 33 | 38 | 81 | 155 | 93 | 16 | 3 | Females, | | |
| 19 | 33 | 69 | 61 | 68 | 140 | 306 | 232 | 71 | 6 | Persons, | MEATH, . | 9 |
| 8 | 17 | 48 | 34 | 38 | 72 | 150 | 125 | 40 | 4 | Males, .. | | |
| 11 | 16 | 21 | 27 | 30 | 68 | 156 | 107 | 31 | 2 | Females, | | |
| 12 | 20 | 42 | 45 | 64 | 86 | 268 | 163 | 54 | 17 | Persons, | QUEEN'S, .. | 10 |
| 3 | 14 | 23 | 20 | 34 | 42 | 141 | 83 | 30 | 8 | Males, .. | | |
| 9 | 6 | 19 | 25 | 30 | 44 | 127 | 80 | 24 | 9 | Females, | | |
| 20 | 23 | 45 | 54 | 68 | 99 | 214 | 189 | 52 | 10 | Persons, | WESTMEATH, . | 11 |
| 12 | 13 | 22 | 31 | 32 | 52 | 98 | 93 | 28 | 1 | Males, .. | | |
| 8 | 10 | 23 | 23 | 36 | 47 | 116 | 96 | 24 | 9 | Females, | | |

Printed image digitised by the University of Southampton Library Digitisation Unit

IRELAND.—DEATHS at different AGES registered in

| No. | PROVINCES AND COUNTIES | | TOTAL BIRTHS. | TOTAL DEATHS. | AGES AT Under 1 year. | 1 | 2 | 3 | 4 | Under 5 years. | 5– | 10– |
|---|---|---|---|---|---|---|---|---|---|---|---|---|
| | **I.—LEINSTER**—*continued.* | | | | | | | | | | | |
| 12 | WEXFORD, | Persons, | 2,335 | 1,880 | 245 | 44 | 26 | 14 | 9 | 338 | 29 | 16 |
| | | Males, | 1,204 | 943 | 135 | 21 | 11 | 7 | 3 | 177 | 13 | 5 |
| | | Females, | 1,131 | 937 | 110 | 23 | 15 | 7 | 6 | 161 | 16 | 11 |
| 13 | WICKLOW, | Persons, | 1,233 | 969 | 99 | 25 | 8 | 5 | 5 | 142 | 17 | 12 |
| | | Males, | 633 | 511 | 59 | 11 | 4 | 3 | 2 | 79 | 8 | 6 |
| | | Females, | 600 | 458 | 40 | 14 | 4 | 2 | 3 | 63 | 9 | 6 |
| | **II.—MUNSTER.** | | | | | | | | | | | |
| 14 | CLARE, | Persons, | 2,104 | 1,467 | 137 | 26 | 21 | 11 | 10 | 205 | 27 | 21 |
| | | Males, | 1,083 | 754 | 67 | 13 | 11 | 4 | 4 | 99 | 11 | 11 |
| | | Females, | 1,021 | 713 | 70 | 13 | 10 | 7 | 6 | 106 | 16 | 10 |
| 15 | CORK CO AND CO BOROUGH. | Persons, | 8,935 | 6,399 | 726 | 154 | 93 | 67 | 51 | 1,091 | 148 | 122 |
| | | Males, | 4,520 | 3,226 | 419 | 81 | 50 | 28 | 26 | 604 | 70 | 45 |
| | | Females, | 4,415 | 3,173 | 307 | 73 | 43 | 39 | 25 | 487 | 78 | 77 |
| 16 | KERRY, | Persons, | 3,886 | 2,241 | 305 | 75 | 46 | 34 | 22 | 482 | 50 | 45 |
| | | Males, | 2,017 | 1,158 | 171 | 34 | 27 | 12 | 12 | 256 | 21 | 15 |
| | | Females, | 1,869 | 1,083 | 134 | 41 | 19 | 22 | 10 | 226 | 29 | 30 |
| 17 | LIMERICK CO AND CO BOROUGH, | Persons, | 3,400 | 2,395 | 385 | 74 | 33 | 16 | 12 | 520 | 57 | 40 |
| | | Males, | 1,746 | 1,185 | 207 | 39 | 11 | 8 | 4 | 269 | 21 | 20 |
| | | Females, | 1,654 | 1,210 | 178 | 35 | 22 | 8 | 8 | 251 | 36 | 20 |
| 18 | TIPPERARY, N.R., | Persons, | 1,260 | 906 | 84 | 22 | 7 | 5 | 1 | 119 | 9 | 15 |
| | | Males, | 639 | 465 | 48 | 14 | 2 | 3 | 1 | 68 | 4 | 9 |
| | | Females, | 621 | 441 | 36 | 8 | 5 | 2 | – | 51 | 5 | 6 |
| 19 | TIPPERARY, S.R., | Persons, | 2,005 | 1,593 | 199 | 41 | 23 | 22 | 10 | 295 | 34 | 20 |
| | | Males, | 1,027 | 784 | 108 | 15 | 11 | 12 | 3 | 149 | 12 | 9 |
| | | Females, | 978 | 809 | 91 | 26 | 12 | 10 | 7 | 146 | 22 | 11 |
| 20 | WATERFORD CO. AND CO BOROUGH, | Persons, | 1,876 | 1,564 | 213 | 47 | 19 | 11 | 10 | 300 | 24 | 18 |
| | | Males, | 999 | 735 | 107 | 22 | 9 | 8 | 6 | 152 | 13 | 5 |
| | | Females, | 877 | 829 | 106 | 25 | 10 | 3 | 4 | 148 | 11 | 13 |
| | **III.—ULSTER.** | | | | | | | | | | | |
| 21 | ANTRIM, | Persons, | 4,410 | 3,310 | 376 | 82 | 39 | 30 | 27 | 554 | 62 | 57 |
| | | Males, | 2,219 | 1,574 | 211 | 48 | 23 | 14 | 17 | 313 | 23 | 25 |
| | | Females, | 2,191 | 1,736 | 165 | 34 | 16 | 16 | 10 | 241 | 39 | 32 |
| 22 | ARMAGH, | Persons, | 2,695 | 2,248 | 233 | 66 | 26 | 20 | 12 | 357 | 47 | 34 |
| | | Males, | 1,371 | 1,057 | 130 | 32 | 18 | 9 | 9 | 198 | 17 | 11 |
| | | Females, | 1,324 | 1,191 | 103 | 34 | 8 | 11 | 3 | 159 | 30 | 23 |
| 23 | BELFAST CO BOROUGH | Persons, | 10,911 | 7,246 | 1,559 | 641 | 255 | 145 | 87 | 2,687 | 199 | 148 |
| | | Males, | 5,537 | 3,449 | 842 | 314 | 131 | 75 | 45 | 1,407 | 97 | 55 |
| | | Females, | 5,374 | 3,797 | 717 | 327 | 124 | 70 | 42 | 1,280 | 102 | 93 |
| 24 | CAVAN, | Persons, | 1,854 | 1,433 | 104 | 18 | 14 | 9 | 7 | 152 | 21 | 16 |
| | | Males, | 970 | 710 | 58 | 10 | 6 | 4 | 2 | 80 | 10 | 6 |
| | | Females, | 884 | 723 | 46 | 8 | 8 | 5 | 5 | 72 | 11 | 10 |
| 25 | DONEGAL, | Persons, | 3,765 | 2,598 | 235 | 59 | 55 | 20 | 23 | 392 | 55 | 38 |
| | | Males, | 1,879 | 1,281 | 143 | 28 | 28 | 12 | 10 | 221 | 30 | 18 |
| | | Females, | 1,886 | 1,317 | 92 | 31 | 27 | 8 | 13 | 171 | 25 | 20 |
| 26 | DOWN, | Persons, | 4,577 | 3,476 | 415 | 90 | 52 | 26 | 29 | 612 | 86 | 55 |
| | | Males, | 2,325 | 1,586 | 211 | 42 | 23 | 12 | 15 | 303 | 46 | 16 |
| | | Females, | 2,252 | 1,890 | 204 | 48 | 29 | 14 | 14 | 309 | 40 | 39 |

Printed image digitised by the University of Southampton Library Digitisation Unit

the Year 1910—in the PROVINCES and COUNTIES—*continued*

| DEATHS | | | | | | | | | | | |
|---|---|---|---|---|---|---|---|---|---|---|---|
| 10- | 20- | 25- | 35- | 45- | 55- | 65- | 75- | 85- | 95 and upwards. | PROVINCES AND COUNTIES. | No |
| | | | | | | | | | | **I.—LEINSTER**—*continued.* | |
| 33 | 47 | 90 | 106 | 129 | 206 | 455 | 303 | 117 | 11 | Persons, | |
| 13 | 24 | 50 | 50 | 69 | 103 | 214 | 164 | 53 | 3 | Males, .. WEXFORD, .. | 12 |
| 20 | 23 | 40 | 56 | 60 | 103 | 241 | 139 | 59 | 8 | Females, | |
| 20 | 33 | 34 | 59 | 70 | 133 | 198 | 155 | 56 | 10 | Persons, | |
| 10 | 14 | 35 | 33 | 39 | 73 | 100 | 86 | 26 | 3 | Males, .. WICKLOW, .. | 13 |
| 10 | 19 | 29 | 26 | 31 | 60 | 98 | 69 | 31 | 7 | Females, | |
| | | | | | | | | | | **II.—MUNSTER.** | |
| 38 | 41 | 80 | 96 | 86 | 122 | 296 | 312 | 127 | 16 | Persons, | |
| 12 | 25 | 38 | 49 | 48 | 73 | 150 | 164 | 84 | 10 | Males, .. CLARE, .. .. | 14 |
| 26 | 18 | 42 | 47 | 38 | 49 | 146 | 148 | 63 | 6 | Females, | |
| 173 | 221 | 470 | 449 | 497 | 783 | 1,239 | 909 | 256 | 41 | Persons. | |
| 76 | 125 | 252 | 244 | 266 | 365 | 588 | 467 | 111 | 13 | Males, .. CORK CO. AND CO BOROUGH, | 15 |
| 97 | 96 | 218 | 205 | 231 | 418 | 651 | 442 | 145 | 28 | Females, | |
| 53 | 92 | 130 | 124 | 124 | 202 | 387 | 382 | 120 | 15 | Persons, | |
| 25 | 57 | 95 | 30 | 68 | 110 | 191 | 204 | 50 | 6 | Males, .. KERRY, .. .. | 16 |
| 33 | 35 | 65 | 64 | 56 | 92 | 196 | 178 | 70 | 9 | Females, | |
| 85 | 86 | 188 | 133 | 144 | 271 | 438 | 323 | 111 | 19 | Persons, | |
| 26 | 40 | 97 | 63 | 92 | 131 | 198 | 180 | 57 | 11 | Males, .. LIMERICK CO. AND CO. BOROUGH. | 17 |
| 39 | 46 | 91 | 70 | 52 | 140 | 240 | 183 | 54 | 8 | Females, | |
| 20 | 27 | 47 | 53 | 53 | 98 | 225 | 154 | 69 | 12 | Persons, | |
| 8 | 16 | 21 | 26 | 32 | 42 | 115 | 76 | 41 | 7 | Males, .. TIPPERARY N.R., | 18 |
| 12 | 11 | 26 | 32 | 21 | 56 | 110 | 78 | 28 | 5 | Females, | |
| 40 | 56 | 93 | 94 | 99 | 196 | 347 | 232 | 74 | 10 | Persons, | |
| 22 | 28 | 47 | 52 | 50 | 102 | 163 | 106 | 40 | 4 | Males, .. TIPPERARY, S.R., | 19 |
| 18 | 28 | 49 | 42 | 49 | 94 | 184 | 126 | 34 | 6 | Females, | |
| 31 | 38 | 115 | 107 | 138 | 180 | 323 | 231 | 57 | 7 | Persons, | |
| 14 | 20 | 54 | 53 | 69 | 84 | 142 | 114 | 15 | [illegible] | Males, .. WATERFORD CO. AND CO BOROUGH | 20 |
| 17 | 18 | 61 | 54 | 64 | 96 | 181 | 117 | 42 | 7 | Females, | |
| | | | | | | | | | | **III.—ULSTER.** | |
| 112 | 124 | 244 | 195 | 256 | 330 | 654 | 521 | 187 | 14 | Persons, | |
| 53 | 63 | 107 | 100 | 116 | 155 | 312 | 227 | 73 | 7 | Males, .. ANTRIM, .. | 21 |
| 59 | 61 | 137 | 95 | 140 | 175 | 342 | 294 | 114 | 7 | Females, | |
| 58 | 71 | 120 | 145 | 172 | 277 | 559 | 292 | 105 | 13 | Persons, | |
| 28 | 38 | 36 | 75 | 73 | 128 | 242 | 137 | 68 | 6 | Males, .. ARMAGH, .. | 22 |
| 28 | 33 | 84 | 70 | 99 | 149 | 317 | 155 | 37 | 7 | Females, | |
| 223 | 228 | 466 | 617 | 881 | 758 | 826 | 333 | 72 | 5 | Persons, | |
| 109 | 95 | 198 | 279 | 322 | 372 | 345 | 149 | 22 | 1 | Males, .. BELFAST CO. BOROUGH, | 23 |
| 114 | 133 | 270 | 338 | 359 | 386 | 481 | 187 | 50 | 4 | Females, | |
| 26 | 37 | 56 | 73 | 87 | 147 | 395 | 310 | 92 | 21 | Persons, | |
| 12 | 20 | 29 | 34 | 45 | 67 | 182 | 165 | 51 | 0 | Males, .. CAVAN, .. .. | 24 |
| 14 | 17 | 27 | 39 | 42 | 80 | 213 | 145 | 41 | 12 | Females, | |
| 71 | 63 | 167 | 139 | 156 | 208 | 569 | 532 | 176 | 32 | Persons, | |
| 41 | 33 | 72 | 61 | 71 | 103 | 270 | 260 | 87 | 14 | Males, .. DONEGAL, .. | 25 |
| 30 | 30 | 95 | 78 | 85 | 105 | 299 | 272 | 89 | 18 | Females, | |
| 94 | 114 | 193 | 220 | 267 | 390 | 776 | 486 | 167 | 16 | Persons, | |
| 34 | 45 | 90 | 98 | 123 | 160 | 362 | 228 | 75 | 6 | Males, .. DOWN, .. .. | 28 |
| 60 | 39 | 103 | 122 | 144 | 230 | 414 | 258 | 92 | 10 | Females | |

Printed image digitised by the University of Southampton Library Digitisation Unit

IRELAND.—DEATHS at different AGES registered in

| No. | PROVINCES AND COUNTIES | | TOTAL BIRTHS. | TOTAL DEATHS. | AGES AT Under 1 year | 1 | 2 | 3 | 4 | Under 5 years | 5– | 10– |
|---|---|---|---|---|---|---|---|---|---|---|---|---|
| | **III.—ULSTER**—*continued* | | | | | | | | | | | |
| 27 | FERMANAGH, .. | Persons, | 1,286 | 1,082 | 107 | 19 | 19 | 11 | 3 | 159 | 9 | 17 |
| | | Males, .. | 681 | 532 | 64 | 8 | 8 | 2 | 2 | 84 | 5 | 8 |
| | | Females, | 605 | 550 | 43 | 11 | 11 | 9 | 1 | 75 | 4 | 9 |
| 28 | LONDONDERRY CO. AND CO. BOROUGH. | Persons. | 3,340 | 2,531 | 310 | 86 | 40 | 32 | 17 | 485 | 59 | 40 |
| | | Males, .. | 1,687 | 1,174 | 171 | 40 | 16 | 13 | 8 | 248 | 39 | 14 |
| | | Females, | 1,653 | 1,357 | 139 | 46 | 24 | 19 | 9 | 237 | 20 | 26 |
| 29 | MONAGHAN, .. | Persons. | 1,518 | 1,327 | 91 | 16 | 11 | 14 | 7 | 139 | 13 | 12 |
| | | Males. .. | 774 | 657 | 58 | 5 | 5 | 10 | 4 | 82 | 4 | 5 |
| | | Females, | 744 | 670 | 33 | 11 | 6 | 4 | 3 | 57 | 9 | 7 |
| 30 | TYRONE, .. | Persons, | 3,000 | 2,683 | 251 | 46 | 25 | 27 | 24 | 373 | 35 | 36 |
| | | Males, .. | 1,546 | 1,318 | 128 | 17 | 15 | 13 | 11 | 184 | 15 | 17 |
| | | Females, | 1,454 | 1,365 | 123 | 29 | 10 | 14 | 13 | 189 | 20 | 19 |
| | **IV.—CONNAUGHT.** | | | | | | | | | | | |
| 31 | GALWAY, .. | Persons, | 4,167 | 2,777 | 266 | 48 | 34 | 21 | 11 | 380 | 59 | 50 |
| | | Males, .. | 2,147 | 1,386 | 144 | 16 | 12 | 7 | 4 | 183 | 28 | 25 |
| | | Females, | 2,020 | 1,391 | 122 | 32 | 22 | 14 | 7 | 197 | 31 | 25 |
| 32 | LEITRIM, .. | Persons, | 1,238 | 963 | 68 | 17 | 8 | 11 | 4 | 108 | 16 | 13 |
| | | Males, .. | 639 | 498 | 35 | 9 | 5 | 4 | 3 | 56 | 10 | 3 |
| | | Females, | 599 | 465 | 33 | 8 | 3 | 7 | 1 | 52 | 6 | 10 |
| 33 | MAYO, .. | Persons, | 4,669 | 2,627 | 311 | 59 | 37 | 22 | 16 | 445 | 55 | 39 |
| | | Males, .. | 2,368 | 1,320 | 167 | 34 | 18 | 5 | 6 | 230 | 29 | 18 |
| | | Females, | 2,301 | 1,307 | 144 | 25 | 19 | 17 | 10 | 215 | 26 | 21 |
| 34 | ROSCOMMON, .. | Persons, | 1,882 | 1,403 | 107 | 19 | 11 | 7 | 8 | 152 | 23 | 18 |
| | | Males. .. | 973 | 737 | 63 | 12 | 7 | 4 | 5 | 91 | 13 | 11 |
| | | Females. | 909 | 666 | 44 | 7 | 4 | 3 | 3 | 61 | 10 | 7 |
| 35 | SLIGO, .. | Persons, | 1,697 | 1,289 | 98 | 15 | 17 | 6 | 6 | 142 | 14 | 19 |
| | | Males, .. | 863 | 628 | 47 | 7 | 10 | 4 | 2 | 70 | 7 | 9 |
| | | Females, | 834 | 661 | 51 | 8 | 7 | 2 | 4 | 72 | 7 | 10 |

Printed image digitised by the University of Southampton Library Digitisation Unit

the Year 1910—in the PROVINCES and COUNTIES—*continued.*

| DEATH 15- | 20- | 25- | 35- | 45- | 55- | 65- | 75- | 85- | 95 and upwards | PROVINCES AND COUNTIES. | | |
|---|---|---|---|---|---|---|---|---|---|---|---|---|
| | | | | | | | | | | **III.—ULSTER**—*continued.* | | |
| 24 | 25 | 69 | 57 | 82 | 95 | 256 | 225 | 73 | 11 | Persons, | FERMANAGH, .. | No 27 |
| 11 | 6 | 32 | 28 | 34 | 48 | 114 | 117 | 39 | 0 | Males, . | | |
| 13 | 19 | 37 | 29 | 28 | 47 | 142 | 108 | 34 | 5 | Females | | |
| 52 | 76 | 166 | 130 | 179 | 259 | 593 | 358 | 114 | 20 | Persons, | LONDONDERRY CO AND CO. BOROUGH, | 28 |
| 22 | 36 | 63 | 53 | 80 | 115 | 281 | 163 | 49 | 11 | Males, | | |
| 30 | 40 | 103 | 77 | 99 | 144 | 312 | 195 | 65 | 9 | Females, | | |
| 30 | 21 | 76 | 76 | 84 | 180 | 367 | 245 | 72 | 12 | Persons, | MONAGHAN, .. | 29 |
| 15 | 11 | 36 | 35 | 51 | 82 | 160 | 132 | 40 | 4 | Males, .. | | |
| 15 | 10 | 40 | 41 | 33 | 98 | 207 | 113 | 32 | 8 | Females, | | |
| 71 | 68 | 133 | 155 | 189 | 301 | 693 | 466 | 143 | 20 | Persons, | TYRONE, | 30 |
| 37 | 30 | 56 | 68 | 79 | 136 | 386 | 245 | 80 | 5 | Males, . | | |
| 34 | 38 | 77 | 87 | 110 | 165 | 327 | 221 | 63 | 15 | Females, | | |
| | | | | | | | | | | **IV.—CONNAUGHT.** | | |
| 85 | 106 | 186 | 165 | 173 | 198 | 608 | 554 | 180 | 33 | Persons, | GALWAY, | 31 |
| 37 | 59 | 94 | 80 | 98 | 101 | 307 | 269 | 93 | 12 | Males, .. | | |
| 48 | 47 | 92 | 85 | 75 | 97 | 301 | 285 | 87 | 21 | Females, | | |
| 28 | 25 | 60 | 59 | 53 | 85 | 230 | 205 | 63 | 18 | Persons, | LEITRIM, | 32 |
| 13 | 16 | 30 | 26 | 23 | 49 | 116 | 109 | 38 | 9 | Males, .. | | |
| 15 | 9 | 30 | 33 | 30 | 36 | 114 | 96 | 25 | 9 | Females, | | |
| 71 | 83 | 150 | 125 | 140 | 212 | 583 | 520 | 169 | 35 | Persons, | MAYO, | 33 |
| 34 | 43 | 80 | 61 | 79 | 91 | 306 | 242 | 88 | 19 | Males, .. | | |
| 37 | 40 | 70 | 64 | 61 | 121 | 277 | 278 | 81 | 16 | Females, | | |
| 41 | 43 | 82 | 74 | 83 | 125 | 342 | 297 | 104 | 19 | Persons, | ROSCOMMON, | 34 |
| 29 | 18 | 43 | 40 | 41 | 69 | 146 | 166 | 59 | 11 | Males, .. | | |
| 12 | 25 | 39 | 34 | 42 | 56 | 196 | 131 | 45 | 8 | Females, | | |
| 26 | 48 | 80 | 79 | 68 | 123 | 311 | 281 | 79 | 19 | Persons, | SLIGO, | 35 |
| 10 | 25 | 36 | 36 | 34 | 63 | 141 | 150 | 36 | 11 | Males, .. | | |
| 16 | 23 | 44 | 43 | 34 | 60 | 170 | 131 | 43 | 8 | Females, | | |



Printed image digitised by the University of Southampton Library Digitisation Unit

IRELAND —DEATHS at different AGES registered in the year 1910—in the SUPERINTENDENT REGISTRARS' DISTRICTS in each COUNTY—MALES

## I.—PROVINCE OF LEINSTER.

| COUNTIES AND SUPERINTENDENT REGISTRARS' DISTRICTS | TOTAL BIRTHS | TOTAL DEATHS | MALES — AGES AT DEATH: Under 1 year | 1 | 2 | 3 | 4 | Under 5 years | 5– | 10– | 15– | 20– | 25– | 35– | 45– | 55 | 65 | 75– | 85– | 95 and upwards |
|---|---|---|---|---|---|---|---|---|---|---|---|---|---|---|---|---|---|---|---|---|
| **1. Carlow Co.** | | | | | | | | | | | | | | | | | | | | |
| No 1 BALTINGLASS, part of | 41 | 33 | 2 | 2 | – | – | – | 4 | – | – | – | 1 | 3 | 1 | 2 | 2 | 10 | 7 | 3 | – |
| 2 CARLOW, part of, | 320 | 244 | 23 | 4 | 2 | 3 | 1 | 33 | 4 | 3 | 6 | 7 | 16 | 17 | 18 | 26 | 70 | 32 | 6 | 1 |
| 3 NEW ROSS, part of, | 35 | 20 | 3 | – | – | – | – | 3 | 1 | – | – | – | 3 | 1 | 2 | 1 | 5 | 3 | 1 | – |
| **2. Dublin Co.** | | | | | | | | | | | | | | | | | | | | |
| 4 BALROTHERY, | 206 | 205 | 18 | 6 | – | 2 | – | 23 | 2 | 4 | 4 | 8 | 15 | 20 | 63 | 26 | 46 | 16 | 6 | – |
| 5 CELBRIDGE, part of | 45 | 33 | 3 | 1 | – | – | – | 4 | 1 | – | 1 | – | 1 | 2 | 3 | 5 | 8 | 6 | – | – |
| 6 DUBLIN, NORTH, part of | 150 | 92 | 24 | 4 | 1 | – | – | 29 | 2 | 7 | 6 | 4 | 6 | 6 | 6 | 6 | 8 | 9 | 1 | – |
| 7 DUBLIN, SOUTH, part of | 761 | 812 | 101 | 22 | 7 | 6 | 4 | 140 | 20 | 14 | 23 | 31 | 63 | 50 | 62 | 61 | 74 | 60 | 14 | – |
| 8 RATHDOWN, part of. | 416 | 347 | 50 | 16 | 1 | 2 | – | 69 | 6 | 5 | 4 | 11 | 24 | 25 | 37 | 46 | 63 | 45 | 11 | – |
| **3. Dublin Co. Borough.** | | | | | | | | | | | | | | | | | | | | |
| 9 DUBLIN, NORTH, part of | 2,789 | 1,686 | 421 | 86 | 43 | 18 | 12 | 580 | 32 | 24 | 26 | 41 | 148 | 157 | 187 | 206 | 178 | 88 | 15 | 1 |
| 10 DUBLIN, SOUTH, part of | 2,311 | 1,831 | 406 | 116 | 48 | 24 | 25 | 611 | 48 | 32 | 30 | 46 | 136 | 161 | 205 | 228 | 220 | 86 | 15 | 1 |
| **4. Kildare Co.** | | | | | | | | | | | | | | | | | | | | |
| 11 ATHY, part of, | 165 | 125 | 11 | 3 | – | 1 | – | 15 | 1 | 2 | 1 | 2 | 9 | 12 | 6 | 13 | 36 | 15 | 10 | – |
| 12 BALTINGLASS, part of | 22 | 11 | 1 | – | – | – | – | 1 | – | – | – | 1 | 1 | – | 1 | 1 | 4 | 1 | 1 | – |
| 13 CELBRIDGE, part of | 87 | 68 | 6 | 1 | 1 | 1 | – | 12 | 1 | 1 | 3 | 1 | 5 | 4 | 3 | 21 | 13 | 3 | 1 | – |
| 14 EDENDERRY, part of | 66 | 34 | 7 | – | – | | – | 7 | – | – | – | 1 | 2 | 1 | 1 | 6 | 9 | 8 | – | 1 |
| 15 NAAS, part of, | 400 | 295 | 37 | 9 | 3 | 2 | 2 | 53 | 4 | 1 | 12 | 12 | 21 | 64 | 21 | 41 | 47 | 36 | 14 | – |
| **5. Kilkenny Co.** | | | | | | | | | | | | | | | | | | | | |
| 16 CALLAN, part of. | 92 | 91 | 14 | 1 | 2 | 2 | 2 | 21 | 3 | – | – | 1 | 1 | 8 | 6 | 10 | 18 | 20 | 4 | – |
| 17 CARRICK-ON-SUIR part of | 40 | 28 | 2 | – | 2 | – | – | 4 | – | – | – | 1 | 2 | 2 | 1 | 4 | 6 | 4 | 2 | 1 |
| 18 CASTLECOMER, | 108 | 100 | 17 | 2 | – | 2 | – | 21 | 8 | 1 | 1 | 1 | – | 5 | 11 | 17 | 22 | 14 | 6 | 1 |
| 19 KILKENNY, . | 278 | 240 | 38 | 4 | – | 4 | 2 | 48 | 1 | 4 | 11 | 8 | 12 | 22 | 15 | 22 | 52 | 34 | 10 | 1 |
| 20 NEW ROSS, part of, | 28 | 25 | 1 | – | 1 | – | – | 2 | – | 1 | – | 1 | 2 | 1 | 3 | 1 | 6 | 5 | – | – |
| 21 THOMASTOWN, | 130 | 101 | 13 | – | – | 1 | 1 | 17 | 2 | 2 | 4 | 6 | 7 | 4 | 4 | 8 | 18 | 10 | 10 | – |
| 22 URLINGFORD, part of | 63 | 54 | 8 | 2 | 1 | 1 | – | 12 | 1 | – | 1 | – | 2 | 1 | 7 | 5 | 10 | 10 | 5 | – |
| 23 WATERFORD, part of | 102 | 83 | 12 | 1 | 2 | 2 | – | 17 | – | 2 | 8 | – | 6 | 6 | 4 | 6 | 25 | 6 | 3 | – |
| **6. King's Co.** | | | | | | | | | | | | | | | | | | | | |
| 24 BIRR, part of, . | 223 | 176 | 18 | 2 | 2 | – | 1 | 23 | 1 | 1 | 5 | 7 | 10 | 12 | 18 | 13 | 42 | 34 | 12 | 3 |
| 25 EDENDERRY, part of | 64 | 73 | 12 | 2 | 1 | – | – | 15 | 1 | – | 1 | 4 | 6 | 4 | 4 | 4 | 16 | 12 | 3 | – |
| 26 MOUNTMELLICK, part of | 34 | 16 | 1 | – | – | – | – | 1 | – | – | 1 | 2 | – | 1 | | 3 | 3 | 5 | – | – |
| 27 ROSCREA, part of, | 51 | 65 | 4 | 1 | – | – | – | 5 | – | – | – | 1 | 2 | 1 | 2 | 2 | 10 | 7 | 4 | 1 |
| 28 TULLAMORE, part of | 221 | 205 | 23 | 6 | 6 | – | 1 | 36 | 2 | 3 | 1 | 6 | 13 | 8 | 6 | 31 | 50 | 37 | 8 | – |
| **7. Longford Co.** | | | | | | | | | | | | | | | | | | | | |
| 29 BALLYMAHON, part of | 92 | 80 | 7 | 4 | 2 | – | – | 13 | – | 1 | – | 2 | 5 | 5 | 4 | 6 | 10 | 22 | 3 | 1 |
| 30 GRANARD, part of, | 143 | 146 | 15 | 2 | 3 | 2 | – | 22 | 3 | 2 | 4 | 5 | 10 | 5 | 10 | 6 | 34 | 36 | 6 | – |
| 31 LONGFORD, . | 208 | 188 | 25 | 3 | 2 | 1 | 1 | 32 | 1 | 1 | 3 | 10 | 10 | 8 | 10 | 17 | 46 | 43 | 5 | 2 |
| **8. Louth Co.** | | | | | | | | | | | | | | | | | | | | |
| 32 ARDEE, part of, | 69 | 112 | 5 | 1 | 1 | 1 | – | 8 | 4 | – | 2 | 5 | 8 | 7 | 4 | 16 | 32 | 21 | 4 | 1 |
| 33 DROGHEDA, part of | 207 | 162 | 22 | 4 | 4 | 2 | 2 | 34 | 6 | 1 | 6 | 4 | 14 | 9 | 6 | 21 | 30 | 22 | 6 | 1 |
| 34 DUNDALK, | 374 | 277 | 36 | 6 | 5 | 3 | 3 | 53 | 5 | 1 | 5 | 10 | 16 | 13 | 17 | 41 | 65 | 38 | 9 | 4 |
| **9. Meath Co.** | | | | | | | | | | | | | | | | | | | | |
| 35 ARDEE, part of, | 31 | 31 | 4 | – | – | – | 1 | 5 | – | – | 1 | – | 2 | 2 | 3 | 3 | 10 | 5 | – | – |
| 36 DROGHEDA, part of | 54 | 43 | 2 | 2 | 1 | – | – | 5 | 1 | 1 | – | 1 | 2 | 2 | – | 8 | 13 | 7 | 3 | – |
| 37 DUNSHAUGHLIN, | 85 | 82 | 12 | – | – | – | – | 12 | – | – | 2 | 5 | 3 | 7 | 4 | 10 | 16 | 18 | 3 | 2 |
| 38 EDENDERRY, part of | 23 | 20 | 2 | 1 | – | – | | 3 | 2 | – | – | 1 | 1 | 1 | – | 3 | 3 | 4 | 2 | – |
| 39 KELLS, .. | 149 | 119 | 11 | 1 | 2 | 1 | – | 15 | 2 | 2 | – | – | 10 | 6 | 4 | 12 | 28 | 27 | 12 | 1 |
| 40 NAVAN, | 146 | 142 | 9 | 3 | 1 | – | 1 | 14 | 2 | 2 | 3 | 4 | 13 | 10 | 13 | 17 | 34 | 21 | 6 | – |
| 41 OLDCASTLE, part of | 47 | 62 | 3 | – | – | 2 | – | 5 | 2 | – | – | 4 | 3 | 2 | 6 | 6 | 15 | 13 | 5 | 1 |
| 42 TRIM . | 148 | 123 | 7 | 2 | – | – | – | 6 | 3 | 1 | 2 | 2 | 14 | 4 | 8 | 13 | 31 | 30 | 8 | – |

Printed image digitised by the University of Southampton Library Digitisation Unit

IRELAND.—DEATHS at different AGES registered in the year 1910—in the SUPERINTENDENT REGISTRARS' DISTRICTS in each COUNTY—FEMALES

## I.—PROVINCE OF LEINSTER.

| COUNTIES AND SUPERINTENDENT REGISTRARS DISTRICTS | TOTAL BIRTHS. | TOTAL DEATHS. | FEMALES — AGES AT DEATH, Under 1 year | 1 | 2 | 3 | 4 | Under 5 years. | 5- | 10- | 15- | 20- | 25- | 35- | 45- | 55 | 65- | 75- | 85- | 95 and upwards. |
|---|---|---|---|---|---|---|---|---|---|---|---|---|---|---|---|---|---|---|---|---|
| **No. 1. Carlow Co.** | | | | | | | | | | | | | | | | | | | | |
| 1 BALTINGLASS, part of | 44 | 28 | 4 | – | – | – | – | 4 | 1 | 1 | 1 | 1 | – | 2 | 2 | 4 | 6 | 4 | 2 | – |
| 2 CARLOW, part of, | 904 | 292 | 22 | 3 | 5 | 8 | 2 | 40 | 7 | 4 | 9 | 7 | 20 | 16 | 13 | 31 | 54 | 43 | 15 | 3 |
| 3 NEW ROSS, part of, | 26 | 25 | 5 | 1 | 1 | – | – | 7 | 1 | – | | 1 | 3 | – | 2 | 1 | 4 | 6 | – | – |
| **2. Dublin Co.** | | | | | | | | | | | | | | | | | | | | |
| 4 BALROTHERY, | 180 | 139 | 11 | 1 | 1 | – | – | 13 | 0 | 1 | 3 | 4 | 9 | 14 | 10 | 20 | 37 | 16 | 3 | – |
| 5 CELBRIDGE, part of | 58 | 24 | 1 | 1 | – | – | – | 2 | 1 | – | 1 | – | 2 | 1 | 3 | 4 | 9 | 4 | 2 | 1 |
| 6 DUBLIN, NORTH, part of | 108 | 82 | 17 | 4 | – | 1 | – | 22 | 1 | 3 | 2 | 2 | 2 | 5 | 6 | 14 | 12 | 9 | 3 | 1 |
| 7 DUBLIN, SOUTH, part of | 708 | 744 | 99 | 20 | 7 | 9 | 1 | 100 | 11 | 19 | 29 | 30 | 72 | 50 | 74 | 80 | 131 | 104 | 32 | 6 |
| 8 RATHDOWN, part of | 429 | 352 | 41 | 9 | 3 | 4 | 2 | 59 | 5 | 9 | 3 | 11 | 13 | 23 | 30 | 39 | 86 | 50 | 18 | 3 |
| **3. Dublin Co. Borough.** | | | | | | | | | | | | | | | | | | | | |
| 9 DUBLIN, NORTH, part of. | 2,703 | 1,703 | 913 | 106 | 37 | 14 | 19 | 483 | 47 | 37 | 36 | 57 | 104 | 120 | 178 | 207 | 295 | 124 | 37 | 2 |
| 10 DUBLIN, SOUTH, part of. | 2,123 | 1,727 | 326 | 110 | 35 | 24 | 21 | 516 | 52 | 26 | 49 | 37 | 126 | 121 | 185 | 210 | 245 | 139 | 23 | 3 |
| **4. Kildare Co.** | | | | | | | | | | | | | | | | | | | | |
| 11 ATHY, part of, | 208 | 109 | 8 | 2 | 2 | 2 | 1 | 15 | 1 | 3 | 4 | 2 | 4 | 10 | 4 | 5 | 23 | 31 | 4 | – |
| 12 BALTINGLASS, part of | 19 | 23 | 4 | – | – | – | – | 4 | 1 | 1 | – | – | 1 | 1 | – | 3 | 8 | 4 | 2 | – |
| 13 CELBRIDGE, part of | 89 | 78 | 6 | – | 1 | 2 | 1 | 10 | – | 3 | 1 | 2 | 9 | 5 | 5 | 16 | 13 | 11 | 3 | – |
| 14 EDENDERRY, part of | 68 | 34 | 3 | 2 | – | 1 | – | 6 | – | 1 | 1 | 1 | 2 | 4 | – | 5 | 4 | 5 | 5 | – |
| 15 NAAS, part of, | 413 | 232 | 29 | 10 | 7 | 1 | 2 | 49 | 2 | 4 | 4 | 7 | 18 | 15 | 17 | 23 | 48 | 39 | 6 | 1 |
| **5. Kilkenny Co.** | | | | | | | | | | | | | | | | | | | | |
| 16 CALLAN, part of, | 104 | 85 | 5 | – | 3 | 2 | 1 | 11 | – | 1 | 3 | – | 3 | 6 | 2 | 8 | 28 | 16 | 7 | – |
| 17 CARRICK-ON-SUIR, part of | 44 | 40 | 5 | 1 | – | – | – | 6 | 1 | 2 | – | – | 1 | – | 2 | 9 | 10 | 9 | 2 | 1 |
| 18 CASTLECOMER, | 100 | 92 | 6 | 4 | 1 | 1 | – | 12 | 1 | – | – | 2 | 3 | 5 | 7 | 13 | 29 | 17 | 5 | 1 |
| 19 KILKENNY, | 261 | 192 | 21 | 4 | 4 | 1 | 2 | 32 | 7 | 5 | 5 | 4 | 8 | 14 | 10 | 23 | 40 | 27 | 10 | 1 |
| 20 NEW ROSS, part of, | 36 | 14 | 2 | 1 | – | – | – | 3 | – | – | 1 | – | 2 | – | 1 | 1 | 3 | 3 | – | – |
| 21 THOMASTOWN, | 140 | 95 | 0 | 1 | 1 | – | 1 | 12 | 3 | – | 3 | 2 | 0 | 8 | 7 | 11 | 19 | 17 | 6 | 1 |
| 22 URLINGFORD, part of | 63 | 56 | 8 | 2 | 1 | 2 | – | 10 | – | 1 | 3 | 1 | – | 2 | – | 4 | 17 | 14 | 4 | – |
| 23 WATERFORD, part of | 79 | 73 | 7 | 3 | – | – | | 10 | 3 | 2 | 1 | 2 | 5 | 3 | 9 | 8 | 20 | 9 | 2 | – |
| **6. King's Co.** | | | | | | | | | | | | | | | | | | | | |
| 24 BIRR, part of, | 221 | 176 | 10 | 5 | 1 | – | 3 | 25 | 4 | 4 | 4 | 5 | 13 | 9 | 15 | 16 | 35 | 30 | 13 | 3 |
| 25 EDENDERRY, part of | 96 | 96 | 3 | 5 | – | – | 1 | 9 | 1 | 1 | 2 | 2 | 5 | 2 | 4 | 5 | 12 | 15 | 6 | 1 |
| 26 MOUNTMELLICK, part of | 16 | 16 | 4 | – | – | – | 1 | 5 | – | – | – | – | 1 | 2 | 2 | – | 2 | 3 | 1 | – |
| 27 ROSCREA, part of, | 40 | 30 | 1 | – | 1 | – | – | 2 | – | – | 2 | 2 | 2 | 2 | 2 | 4 | 9 | 4 | – | 1 |
| 28 TULLAMORE, part of | 182 | 141 | 14 | 2 | 1 | 2 | – | 19 | 3 | 2 | 9 | 5 | 7 | 7 | 13 | 18 | 22 | 25 | 14 | |
| **7. Longford Co.** | | | | | | | | | | | | | | | | | | | | |
| 29 BALLYMAHON, part of | 74 | 95 | 9 | 2 | – | – | 1 | 12 | 1 | 3 | 5 | 1 | 5 | 4 | 3 | 6 | 24 | 16 | 3 | 2 |
| 30 GRANARD, part of, | 149 | 128 | 19 | 2 | 1 | 2 | – | 24 | 3 | 1 | 6 | 4 | 7 | 3 | 7 | 11 | 22 | 28 | 10 | – |
| 31 LONGFORD, | 251 | 174 | 19 | 4 | 2 | 2 | 1 | 25 | 4 | 3 | 4 | 4 | 9 | 12 | 19 | 22 | 42 | 20 | 5 | 3 |
| **8. Louth Co.** | | | | | | | | | | | | | | | | | | | | |
| 32 ARDEE, part of, | 131 | 111 | 6 | – | – | – | 1 | 7 | 4 | 2 | 5 | 3 | 5 | 1 | 5 | 19 | 34 | 21 | 7 | 1 |
| 33 DROGHEDA, part of | 191 | 199 | 19 | 4 | 3 | 4 | 2 | 32 | 7 | 4 | 6 | 2 | 7 | 13 | 16 | 29 | 50 | 28 | 4 | 1 |
| 34 DUNDALK, | 380 | 293 | 27 | 4 | 9 | 4 | 2 | 43 | 3 | 7 | 11 | 13 | 21 | 10 | 17 | 39 | 71 | 44 | 5 | 1 |
| **9. Meath Co.** | | | | | | | | | | | | | | | | | | | | |
| 35 ARDEE, part of, | 50 | 26 | 6 | – | 1 | | – | 7 | 1 | – | – | 1 | 1 | 1 | 1 | 3 | 0 | 4 | 1 | – |
| 36 DROGHEDA, part of | 53 | 40 | 4 | – | 1 | – | 1 | 6 | 1 | 4 | 2 | 1 | – | 1 | 2 | 5 | 11 | 7 | – | – |
| 37 DUNSHAUGHLIN, | 59 | 73 | 6 | 1 | 1 | – | 1 | 9 | 1 | 1 | 2 | 4 | 2 | 0 | 4 | 3 | 24 | 11 | 6 | – |
| 38 EDENDERRY, part of | 22 | 13 | 1 | – | – | – | – | 1 | – | – | 1 | – | 2 | 1 | 1 | – | 3 | 3 | – | 1 |
| 39 KELLS, | 129 | 112 | 4 | 1 | – | – | – | 5 | 1 | 2 | | 2 | 3 | 5 | 4 | 13 | 30 | 30 | 8 | – |
| 40 NAVAN, | 129 | 111 | 11 | – | – | 1 | – | 12 | – | 2 | 4 | 4 | 4 | 4 | 8 | 21 | 30 | 16 | 9 | – |
| 41 OLDCASTLE, part of | 37 | 42 | 2 | – | | – | 1 | 3 | 1 | 2 | 3 | – | 3 | 2 | 1 | 7 | 11 | 9 | 3 | – |
| 42 TRIM, | 119 | 129 | 7 | 1 | 1 | 3 | – | 12 | 5 | 1 | 1 | 4 | 6 | 7 | 9 | 19 | 41 | 19 | 7 | 1 |



Pnnted image digitised by the University of Southampton Library Digitisation Unit

IRELAND.—DEATHS at different AGES registered in the year 1910—in the SUPERINTENDENT REGISTRARS' DISTRICTS in each COUNTY.—MALES—*continued.*

## I.—PROVINCE OF LEINSTER.—*continued.*

| COUNTIES AND SUPERINTENDENT REGISTRARS' DISTRICTS. | TOTAL BIRTHS. | TOTAL DEATHS. | MALES — AGES AT DEATH. Under 1 year | 1 | 2 | 3 | 4 | Under 5 years. | 5– | 10– | 15– | 20 | 25– | 35– | 45– | 55– | 65– | 75– | 85 | Age not stated |
|---|---|---|---|---|---|---|---|---|---|---|---|---|---|---|---|---|---|---|---|---|
| No **10. Queen's Co.** | | | | | | | | | | | | | | | | | | | | |
| 43 ABBEYLEIX, | 153 | 145 | 10 | 1 | 2 | 1 | 1 | 15 | – | – | – | 7 | 8 | 6 | 13 | 15 | 40 | 29 | 11 | 1 |
| 44 ATHY, part of, | 53 | 48 | 4 | 1 | – | – | – | 5 | – | 2 | – | 1 | 1 | 1 | 4 | 8 | 13 | 14 | 1 | 1 |
| 45 CARLOW, part of, | 41 | 24 | 3 | – | – | – | – | 3 | 1 | – | 1 | – | 4 | 1 | 2 | 2 | 6 | 3 | 1 | – |
| 46 MOUNTMELLICK, part of | 239 | 231 | 30 | 1 | 1 | – | 1 | 33 | 4 | 2 | 2 | 5 | 9 | 12 | 13 | 22 | 75 | 38 | 15 | 6 |
| 47 ROSCREA, part of, | 33 | 21 | 2 | 1 | – | – | 1 | 4 | – | – | – | 1 | 1 | – | 2 | – | 7 | 4 | 2 | – |
| **11. Westmeath Co.** | | | | | | | | | | | | | | | | | | | | |
| 48 ATHLONE, part of, | 174 | 107 | 15 | – | 6 | – | 2 | 26 | – | 2 | 2 | 3 | 7 | 4 | 4 | 8 | 23 | 21 | 6 | 1 |
| 49 BALLYMAHON, part of | 26 | 17 | 1 | – | | | – | 1 | 1 | – | – | – | 2 | – | – | 2 | 4 | 5 | 2 | – |
| 50 DELVIN, | 67 | 57 | 3 | 3 | – | 2 | – | 8 | – | – | – | 1 | | 3 | 6 | 6 | 20 | 11 | 2 | – |
| 51 GRANARD, part of, | 32 | 28 | 2 | – | 1 | – | – | 3 | – | 1 | 2 | – | 2 | 3 | 5 | – | 4 | 7 | 1 | – |
| 52 MULLINGAR, | 288 | 242 | 24 | 5 | 2 | 1 | 2 | 34 | 6 | 4 | 7 | 7 | 10 | 16 | 18 | 35 | 45 | 46 | 13 | – |
| 53 TULLAMORE, part of. | 23 | 17 | 3 | – | – | – | – | 3 | – | – | 1 | 2 | 1 | 2 | 1 | 1 | 2 | 3 | 1 | – |
| **12. Wexford Co.** | | | | | | | | | | | | | | | | | | | | |
| 54 ENNISCORTHY, | 377 | 314 | 43 | 12 | 5 | 2 | 1 | 63 | 5 | 2 | 4 | 6 | 18 | 18 | 26 | 37 | 58 | 50 | 24 | – |
| 55 GOREY, | 178 | 152 | 19 | 1 | 1 | – | – | 21 | – | – | 1 | 4 | 6 | 10 | 10 | 14 | 40 | 33 | 12 | 1 |
| 56 NEW ROSS, part of, | 256 | 165 | 24 | 4 | 1 | 2 | 1 | 32 | 6 | 1 | 3 | 3 | 9 | 12 | 13 | 16 | 49 | 37 | 6 | 2 |
| 57 WEXFORD, | 362 | 282 | 49 | 4 | 4 | 3 | 1 | 61 | 2 | 2 | 5 | 8 | 17 | 10 | 20 | 33 | 67 | 44 | 13 | – |
| **13. Wicklow Co.** | | | | | | | | | | | | | | | | | | | | |
| 58 BALTINGLASS, part of | 64 | 104 | 5 | 3 | – | – | 1 | 6 | 4 | 2 | 3 | 2 | 3 | 5 | 9 | 11 | 23 | 17 | 10 | 1 |
| 59 NAAS, part of, | 26 | 29 | 1 | – | – | – | – | 1 | – | – | – | – | 2 | 2 | 3 | 7 | 3 | 7 | 3 | – |
| 60 RATHDOWN, part of | 128 | 86 | 15 | 1 | 1 | – | 1 | 18 | 1 | 3 | 1 | 3 | 5 | 4 | 5 | 15 | 14 | 14 | 3 | – |
| 61 RATHDRUM, | 314 | 215 | 30 | 6 | 3 | 3 | – | 42 | 2 | – | 6 | 7 | 15 | 18 | 17 | 28 | 45 | 26 | 5 | 1 |
| 62 SHILLELAGH, | 81 | 77 | 8 | 1 | – | – | – | 0 | 1 | 1 | | 2 | 6 | 3 | 5 | 12 | 15 | 10 | 4 | 1 |

## II.—PROVINCE OF MUNSTER.

| | | | | | | | | | | | | | | | | | | | | |
|---|---|---|---|---|---|---|---|---|---|---|---|---|---|---|---|---|---|---|---|---|
| **14. Clare Co.** | | | | | | | | | | | | | | | | | | | | |
| 63 BALLYVAGHAN, | 46 | 26 | 1 | – | – | 1 | – | 2 | 1 | – | – | 1 | 2 | 2 | – | 2 | 6 | 7 | 2 | 1 |
| 64 CORROFIN, | 53 | 30 | 3 | – | – | – | – | 3 | – | – | 1 | – | 2 | – | – | – | 8 | 11 | 3 | 2 |
| 65 ENNIS, | 222 | 157 | 14 | 1 | 4 | – | – | 19 | 2 | 3 | 4 | 3 | 5 | 6 | 15 | 16 | 41 | 25 | 12 | 3 |
| 66 ENNISTIMON, | 173 | 116 | 8 | 3 | – | 1 | – | 12 | 3 | 1 | 1 | 3 | 5 | 6 | 7 | 17 | 25 | 26 | 8 | – |
| 67 KILLADYSERT, | 86 | 47 | 6 | 2 | – | – | – | 11 | – | – | – | 1 | 3 | 3 | 2 | 2 | 11 | 10 | 3 | 1 |
| 68 KILRUSH, | 242 | 201 | 16 | 4 | 3 | 2 | 1 | 26 | 5 | 4 | 3 | 7 | 12 | 20 | 8 | 22 | 28 | 48 | 16 | 2 |
| 69 LIMERICK, part of, | 74 | 41 | 6 | – | 2 | – | – | 8 | – | 1 | 2 | 1 | – | 3 | 1 | 5 | 6 | 8 | 6 | – |
| 70 SCARRIFF, | 181 | 133 | 10 | 3 | 2 | – | 3 | 18 | – | 2 | 1 | 6 | 9 | 6 | 15 | 9 | 25 | 27 | 14 | 1 |
| **15. Cork Co. and Co. Borough.** | | | | | | | | | | | | | | | | | | | | |
| 71 DANDON, | 180 | 114 | 13 | 1 | 3 | 2 | – | 19 | 3 | 3 | 5 | – | 10 | 8 | 8 | 12 | 18 | 26 | 3 | 1 |
| 72 BANTRY, | 137 | 87 | 18 | 4 | – | 2 | 2 | 28 | 3 | 1 | – | 6 | 4 | 6 | 5 | 7 | 11 | 15 | 5 | 1 |
| 73 CASTLETOWN, | 167 | 72 | 10 | 3 | 2 | – | 1 | 16 | – | – | 3 | 1 | 4 | 3 | 8 | 6 | 12 | 14 | 5 | – |
| 74 CLONAKILTY, | 186 | 181 | 25 | 4 | – | 4 | – | 33 | 7 | 5 | 2 | 4 | 13 | 18 | 12 | 12 | 30 | 45 | 5 | – |
| 75 CORK, | 1,604 | 1,259 | 168 | 34 | 30 | 18 | 13 | 256 | 31 | 17 | 34 | 61 | 118 | 123 | 132 | 176 | 208 | 89 | 14 | 2 |
| 76 DUNMANWAY, | 156 | 93 | 12 | 5 | 3 | – | – | 20 | 2 | 2 | 1 | – | 7 | 3 | 5 | 10 | 22 | 16 | 4 | – |
| 77 FERMOY, | 283 | 160 | 23 | 4 | 2 | – | 1 | 30 | 1 | 2 | 3 | 7 | 10 | 21 | 13 | 14 | 27 | 25 | 6 | 1 |
| 78 KANTURK, | 264 | 161 | 30 | 6 | 1 | 3 | – | 40 | 5 | 2 | – | 6 | 11 | 4 | 5 | 16 | 30 | 28 | 11 | – |
| 79 KILMALLOCK, part of. | 48 | 31 | 6 | – | – | – | – | 6 | – | – | – | 1 | 3 | 1 | 3 | 3 | 6 | 7 | 1 | – |
| 80 KINSALE, | 148 | 130 | 12 | 3 | – | 1 | – | 16 | 2 | 6 | 6 | 5 | 11 | 8 | 13 | 15 | 26 | 20 | 4 | – |
| 81 MACROOM, | 216 | 131 | 15 | 3 | – | – | 1 | 19 | 3 | 2 | 2 | 8 | 7 | 6 | 7 | 9 | 28 | 31 | 9 | – |
| 82 MALLOW, | 257 | 149 | 21 | 2 | 3 | – | 1 | 27 | 2 | 2 | 5 | 4 | 6 | 11 | 12 | 18 | 30 | 26 | 4 | 1 |
| 83 MIDDLETON, | 205 | 148 | 15 | 5 | 3 | – | 1 | 24 | 3 | 1 | 3 | 9 | 11 | 7 | 10 | 17 | 33 | 21 | 9 | – |
| 84 MILLSTREET, | 131 | 82 | 5 | 1 | 1 | – | 1 | 8 | 3 | 1 | 1 | 3 | 3 | 7 | 10 | 5 | 15 | 18 | 5 | 3 |
| 85 MITCHELSTOWN, part of | 119 | 73 | 8 | 1 | 1 | – | 1 | 11 | 1 | 1 | 2 | 2 | 2 | 4 | 3 | 6 | 22 | 13 | 5 | 1 |
| 86 SKIBBEREEN, | 233 | 162 | 30 | 1 | 1 | 2 | 2 | 36 | – | 2 | 3 | 5 | 15 | 13 | 10 | 16 | 30 | 41 | 11 | 1 |
| 87 SKULL, | 70 | 60 | 4 | 1 | – | – | 1 | 6 | 1 | 1 | 1 | 1 | 7 | 3 | 2 | 5 | 12 | 17 | 4 | – |
| 88 YOUGHAL, part of, | 104 | 103 | 0 | 3 | – | 1 | 1 | 11 | 3 | – | 4 | 4 | 10 | 5 | 8 | 12 | 23 | 15 | 6 | 2 |

Printed image digitised by the University of Southampton Library Digitisation Unit

IRELAND—DEATHS at different AGES registered in the year 1910—in the SUPERINTENDENT REGISTRARS' DISTRICTS in each COUNTY—FEMALES—*continued*.

## I.—PROVINCE OF LEINSTER.—*continued*.

| COUNTIES AND SUPERINTENDENT REGISTRARS DISTRICTS | FEMALES. | | | | | | | | | | | | | | | | | | | |
|---|---|---|---|---|---|---|---|---|---|---|---|---|---|---|---|---|---|---|---|---|
| | TOTAL BIRTHS. | TOTAL DEATHS | AGES AT DEATH | | | | | | | | | | | | | | | | | |
| | | | Under 1 year. | 1 | 2 | 3 | 4 | Under 5 years. | 5- | 10- | 15- | 20 | 25- | 35 | 45- | 55- | 65- | 75- | 85- | 95 and upwards. |
| **16. Queen's Co.** | | | | | | | | | | | | | | | | | | | | |
| No. 43 ABBEYLEIX, | 157 | 115 | 11 | 4 | – | – | 1 | 16 | – | 1 | 2 | – | 6 | 6 | 7 | 13 | 34 | 20 | 9 | 1 |
| 44 ATHY, part of, | 59 | 48 | 1 | – | – | – | – | 1 | 2 | 1 | – | 1 | 1 | 1 | 4 | 4 | 17 | 7 | 7 | 1 |
| 45 CARLOW, part of, | 28 | 34 | 2 | – | 1 | 1 | – | 4 | – | – | 3 | – | 3 | 3 | 2 | – | 10 | 7 | 1 | 1 |
| 46 MOUNTMELLICK, part of. | 236 | 227 | 25 | 7 | 2 | 2 | 3 | 36 | 3 | 3 | 4 | 4 | 8 | 12 | 16 | 25 | 62 | 42 | 7 | 3 |
| 47 ROSCREA, part of, | 35 | 24 | 4 | – | – | – | – | 4 | – | – | – | 1 | 1 | 3 | 2 | 2 | 4 | 4 | – | 3 |
| **11. Westmeath Co.** | | | | | | | | | | | | | | | | | | | | |
| 48 ATHLONE, part of, | 201 | 116 | 20 | 3 | 4 | – | – | 27 | 5 | 1 | 6 | 1 | 6 | 5 | 2 | 8 | 31 | 20 | 3 | 3 |
| 49 BALLYMAHON, part of | 37 | 17 | 2 | – | – | – | 1 | 3 | – | – | 1 | 1 | – | – | 1 | 1 | 2 | 5 | 2 | 1 |
| 50 DELVIN, | 66 | 58 | 6 | 1 | – | – | – | 7 | – | 1 | – | 1 | 3 | 2 | 3 | 4 | 16 | 16 | 3 | 2 |
| 51 GRANARD, part of, | 35 | 31 | 1 | – | 1 | – | – | 2 | – | – | – | – | 1 | 3 | 6 | 4 | 6 | 5 | 4 | – |
| 52 MULLINGAR, | 237 | 242 | 24 | 8 | 2 | 1 | – | 35 | 4 | 4 | 1 | 7 | 13 | 18 | 19 | 27 | 58 | 47 | 11 | 3 |
| 53 TULLAMORE, part of | 23 | 15 | 1 | – | – | – | – | 1 | – | – | – | – | – | | 4 | 3 | 3 | 3 | 1 | – |
| **12. Wexford Co.** | | | | | | | | | | | | | | | | | | | | |
| 54 ENNISCORTHY, | 356 | 296 | 37 | 6 | 3 | 3 | 2 | 51 | 4 | 3 | 5 | 7 | 15 | 18 | 18 | 35 | 88 | 85 | 14 | 3 |
| 55 GOREY, | 162 | 146 | 15 | 3 | 2 | – | – | 20 | 2 | – | 3 | 4 | 3 | 8 | 9 | 17 | 34 | 30 | 13 | 3 |
| 56 NEW ROSS, part of, | 214 | 187 | 16 | 5 | 3 | 1 | 2 | 27 | 4 | 1 | 4 | 7 | 6 | 14 | 15 | 18 | 48 | 28 | 12 | – |
| 57 WEXFORD, | 396 | 308 | 42 | 9 | 7 | 3 | 2 | 63 | 6 | 7 | 8 | 5 | 13 | 16 | 18 | 38 | 71 | 46 | 20 | 2 |
| **13. Wicklow Co.** | | | | | | | | | | | | | | | | | | | | |
| 58 BALTINGLASS, part of | 76 | 84 | 3 | – | 2 | 1 | 1 | 7 | 4 | – | – | 3 | 5 | 7 | 5 | 8 | 18 | 17 | 9 | 1 |
| 59 NAAS, part of, | 29 | 21 | 2 | 1 | – | – | – | 3 | – | 1 | – | 1 | 2 | 1 | 1 | 3 | 5 | – | 3 | 1 |
| 60 RATHDOWN, part of | 116 | 82 | 14 | 1 | – | 1 | – | 16 | 2 | – | 3 | 3 | 7 | 2 | 6 | 8 | 20 | 9 | 3 | 3 |
| 61 RATHDRUM, | 299 | 225 | 17 | 11 | 2 | – | 2 | 32 | 3 | 4 | 4 | 12 | 13 | 14 | 14 | 36 | 48 | 33 | 11 | 1 |
| 62 SHILLELAGH, | 80 | 46 | 4 | 1 | – | – | – | 5 | – | 1 | 3 | – | 2 | 2 | 5 | 5 | 7 | 10 | 6 | 1 |

## II.—PROVINCE OF MUNSTER.

| | | | | | | | | | | | | | | | | | | | | |
|---|---|---|---|---|---|---|---|---|---|---|---|---|---|---|---|---|---|---|---|---|
| **14. Clare Co.** | | | | | | | | | | | | | | | | | | | | |
| 63 BALLYVAGHAN, | 42 | 29 | 4 | 2 | 1 | – | – | 7 | 1 | 1 | 1 | 1 | 3 | 1 | – | 2 | 6 | 4 | 2 | – |
| 64 CORROFIN, | 51 | 33 | 2 | – | – | – | – | 2 | 1 | – | – | – | 2 | – | 3 | 6 | 7 | 6 | 7 | – |
| 65 ENNIS, | 177 | 127 | 11 | 6 | 1 | – | 2 | 16 | 2 | 1 | 3 | 3 | 12 | 14 | 11 | 10 | 29 | 24 | 8 | 1 |
| 66 ENNISTIMON, | 173 | 117 | 10 | 3 | 3 | 1 | 1 | 18 | 2 | – | 3 | 2 | 5 | 6 | 4 | 4 | 28 | 30 | 13 | 2 |
| 67 KILLADYSERT, | 73 | 78 | 8 | – | 1 | – | 1 | 10 | 6 | 2 | – | 2 | 6 | 8 | 4 | 8 | 13 | 16 | 5 | – |
| 68 KILRUSH, | 269 | 185 | 20 | 1 | 1 | 4 | 2 | 28 | 3 | 3 | 12 | 6 | 8 | 11 | 10 | 12 | 31 | 41 | 16 | 1 |
| 69 LIMERICK, part of, | 70 | 38 | 7 | 1 | – | – | – | 8 | – | 1 | 3 | – | 3 | 3 | 4 | 2 | 10 | 4 | – | – |
| 70 SCARRIFF, | 160 | 101 | 8 | 1 | 3 | 2 | – | 14 | 2 | 2 | 4 | 3 | 3 | 6 | 2 | 6 | 22 | 23 | 9 | 2 |
| **15. Cork Co. and Co. Borough.** | | | | | | | | | | | | | | | | | | | | |
| 71 BANDON, | 201 | 110 | 11 | 6 | 2 | 1 | 2 | 22 | 6 | 2 | 1 | 4 | 12 | 6 | 4 | 10 | 22 | 14 | 3 | 1 |
| 72 BANTRY, | 138 | 104 | 13 | 4 | 1 | 4 | 3 | 25 | 3 | 3 | 1 | 1 | 2 | 5 | 6 | 8 | 16 | 20 | 12 | 2 |
| 73 CASTLETOWN, | 122 | 56 | 7 | – | 2 | 1 | – | 10 | – | 1 | 4 | 1 | 3 | 2 | 1 | 8 | 11 | 10 | 6 | 2 |
| 74 CLONAKILTY, | 189 | 152 | 9 | 4 | 1 | 3 | 2 | 19 | 8 | 6 | 5 | 1 | 4 | 11 | 9 | 12 | 36 | 30 | 12 | – |
| 75 CORK, | 1,572 | 1,218 | 126 | 26 | 18 | 16 | 8 | 196 | 24 | 34 | 39 | 63 | 111 | 100 | 123 | 194 | 214 | 67 | 26 | 7 |
| 76 DUNMANWAY, | 151 | 105 | 8 | 2 | 3 | – | 1 | 14 | 3 | 2 | 3 | 4 | 8 | 8 | 6 | 13 | 23 | 13 | 8 | – |
| 77 FERMOY, | 244 | 143 | 16 | 2 | – | 2 | 1 | 21 | 5 | 1 | 4 | 4 | 8 | 6 | 12 | 10 | 35 | 28 | 10 | – |
| 78 KANTURK, | 258 | 172 | 18 | 4 | 1 | 1 | 1 | 25 | 3 | 3 | 4 | 4 | 5 | 4 | 13 | 20 | 38 | 36 | 12 | 2 |
| 79 KILMALLOCK, part of | 58 | 22 | 6 | 1 | 1 | 1 | – | 9 | 2 | – | – | – | – | 1 | – | 1 | 3 | 4 | 2 | – |
| 80 KINSALE, | 147 | 138 | 8 | 3 | 2 | 3 | 1 | 17 | – | 5 | 3 | – | 15 | 8 | 11 | 18 | 31 | 25 | 5 | |
| 81 MACROOM, | 233 | 156 | 14 | 2 | 1 | 2 | – | 19 | 2 | 2 | 8 | 5 | 11 | 7 | 7 | 20 | 35 | 30 | 6 | 1 |
| 82 MALLOW, | 245 | 170 | 14 | 1 | 5 | 3 | 1 | 24 | 9 | 3 | 5 | 2 | 13 | 14 | 10 | 20 | 32 | 25 | 6 | 1 |
| 83 MIDDLETON, | 190 | 155 | 13 | 4 | 2 | 1 | – | 20 | 2 | 5 | 6 | 4 | 6 | 8 | 9 | 23 | 48 | 20 | 8 | 1 |
| 84 MILLSTREET, | 101 | 62 | 4 | 3 | – | 1 | – | 8 | 2 | 1 | 1 | – | 2 | 2 | 8 | 6 | 13 | 13 | 8 | 1 |
| 85 MITCHELSTOWN, part of | 68 | 53 | 3 | 1 | 1 | – | – | 5 | – | 3 | 2 | 1 | 2 | 2 | 4 | 9 | 15 | 6 | 3 | 1 |
| 86 SKIBBEREEN, | 204 | 186 | 21 | 3 | 2 | 1 | 3 | 30 | 8 | 4 | 7 | 5 | 7 | 10 | 3 | 15 | 43 | 44 | 7 | 6 |
| 87 SKULL, | 76 | 54 | 10 | 2 | – | – | 1 | 13 | – | 1 | – | 2 | 3 | 2 | 3 | 8 | 13 | 5 | 4 | – |
| 88 YOUGHAL, part of, | 93 | 111 | 6 | 2 | 1 | – | 1 | 10 | 1 | 1 | 4 | 5 | 6 | 7 | 7 | 17 | 29 | 19 | 4 | 1 |

nnted image digitised by the University of Southampton Library Digitisation Unit

IRELAND.—DEATHS at different AGES registered in the year 1910—in the SUPERINTENDENT REGISTRARS' DISTRICTS in each COUNTY.—MALES—*continued.*

## II.—PROVINCE OF MUNSTER.—*continued.*

| COUNTIES AND SUPERINTENDENT REGISTRARS DISTRICTS. | MALES | | | | | | | | | | | | | | | | | | | |
|---|---|---|---|---|---|---|---|---|---|---|---|---|---|---|---|---|---|---|---|---|
| | Total Births | Total Deaths | Ages at Death. | | | | | | | | | | | | | | | | | |
| | | | Under 1 year | 1 | 2 | 3 | 4 | Under 5 years | 5– | 10– | 15– | 20– | 25– | 35 | 45– | 55– | 65– | 75– | 85– | 95 and upwards. |
| **16. Kerry Co.** | | | | | | | | | | | | | | | | | | | | |
| No 88 CAHERSIVEEN, | 252 | 160 | 25 | 6 | 5 | – | 1 | 37 | 6 | 2 | 1 | 10 | 15 | 5 | 7 | 14 | 24 | 32 | 6 | 1 |
| 90 DINGLE, | 234 | 104 | 16 | 2 | 3 | 2 | 1 | 24 | 2 | 2 | 2 | 2 | 4 | 8 | 11 | 18 | 18 | 16 | 4 | – |
| 91 KENMARE, | 157 | 58 | 6 | 2 | – | 1 | 2 | 11 | 3 | 2 | 4 | 4 | 4 | 2 | 3 | 5 | 8 | 7 | 5 | – |
| 92 KILLARNEY, | 416 | 282 | 63 | 6 | 6 | 3 | 2 | 50 | 2 | 3 | 10 | 12 | 37 | 16 | 16 | 28 | 36 | 52 | 12 | 2 |
| 93 LISTOWEL, part of, | 420 | 261 | 44 | 7 | 3 | – | 1 | 55 | 4 | 6 | 4 | 17 | 14 | 14 | 8 | 22 | 38 | 51 | 9 | 1 |
| 94 TRALEE, | 535 | 293 | 47 | 11 | 10 | 6 | 5 | 79 | 4 | 3 | 4 | 12 | 21 | 17 | 20 | 27 | 47 | 43 | 14 | 2 |
| **17. Limerick Co. and Co. Borough.** | | | | | | | | | | | | | | | | | | | | |
| 95 CROOM, | 81 | 87 | 9 | 1 | – | – | – | 10 | 1 | 2 | 2 | 1 | 3 | 3 | 6 | 11 | 21 | 16 | 5 | – |
| 96 KILMALLOCK, part of | 253 | 173 | 30 | 5 | 1 | – | 2 | 38 | 6 | 1 | 1 | 7 | 10 | 11 | 14 | 24 | 32 | 27 | 6 | 1 |
| 97 LIMERICK, part of, | 780 | 518 | 101 | 22 | 6 | 5 | 2 | 136 | 7 | 11 | 15 | 17 | 55 | 46 | 53 | 62 | 68 | 35 | 14 | 2 |
| 98 LISTOWEL, part of, | 83 | 25 | 2 | 1 | – | – | – | 3 | 1 | | 2 | 1 | 1 | – | 1 | 2 | 4 | 4 | 5 | 1 |
| 99 MITCHELSTOWN, part of | 53 | 29 | 5 | – | – | – | – | 5 | – | – | 2 | 1 | – | – | 3 | 4 | 3 | 7 | 3 | 1 |
| 100 NEWCASTLE, | 310 | 198 | 36 | 5 | 1 | 2 | – | 46 | 5 | 3 | 2 | 6 | 15 | 7 | 8 | 18 | 32 | 44 | 11 | 3 |
| 101 RATHKEALE, | 141 | 116 | 17 | 4 | – | 1 | – | 22 | 1 | 2 | 2 | 5 | 5 | 2 | 7 | 7 | 30 | 20 | 10 | 3 |
| 102 TIPPERARY, part of | 60 | 34 | 5 | 1 | – | – | – | 6 | | 1 | – | 2 | 2 | – | 2 | 3 | 8 | 7 | 3 | – |
| **18. Tipperary So. N.R.** | | | | | | | | | | | | | | | | | | | | |
| 103 BIRR, part of, | 16 | 9 | 1 | – | – | – | – | 1 | – | – | – | – | – | – | 4 | 1 | 2 | – | 1 | – |
| 104 BORRISOKANE, | 74 | 61 | 3 | 2 | – | 1 | – | 6 | – | – | 1 | 1 | 4 | 4 | 4 | 6 | 16 | 10 | 5 | 1 |
| 105 NENAGH, | 234 | 175 | 15 | 3 | 1 | 2 | 1 | 22 | 2 | 4 | 4 | 6 | 10 | 8 | 15 | 14 | 41 | 30 | 14 | 5 |
| 106 ROSCREA, part of, | 84 | 30 | 8 | 1 | – | – | – | 9 | – | 1 | 1 | 5 | 1 | 7 | 5 | 8 | 24 | 13 | 6 | – |
| 107 THURLES, | 228 | 140 | 21 | 6 | 1 | – | – | 30 | 2 | 4 | 2 | 4 | 6 | 7 | 4 | 10 | 32 | 23 | 15 | 1 |
| **19. Tipperary So. S.R.** | | | | | | | | | | | | | | | | | | | | |
| 108 CALLAN, part of, | 56 | 33 | 6 | – | – | 1 | 1 | 8 | 1 | – | – | 1 | 1 | – | 2 | 2 | 6 | 9 | 3 | – |
| 109 CARRICK-ON-SUIR part of | 113 | 65 | 17 | 5 | – | 2 | – | 24 | 2 | 2 | 4 | 6 | 4 | 4 | 4 | 11 | 19 | 10 | 5 | – |
| 110 CASHEL, | 217 | 157 | 23 | 4 | 4 | 1 | – | 32 | 2 | 1 | 2 | 3 | 7 | 6 | 8 | 18 | 36 | 27 | 14 | 1 |
| 111 CLOGHEEN, | 156 | 130 | 11 | – | 1 | 3 | – | 15 | 1 | 3 | 4 | 3 | 10 | 8 | 6 | 20 | 34 | 16 | 7 | 3 |
| 112 CLONMEL, part of, | 182 | 106 | 25 | 4 | 4 | 1 | – | 34 | 2 | 3 | 4 | 7 | 6 | 18 | 18 | 27 | 32 | 13 | 2 | – |
| 113 TIPPERARY, part of | 276 | 181 | 26 | 2 | 2 | 4 | 2 | 36 | 4 | – | 7 | 6 | 15 | 16 | 6 | 21 | 32 | 27 | 6 | – |
| 114 URLINGFORD, part of. | 24 | 16 | – | – | – | – | – | – | – | – | 1 | – | 1 | – | 3 | 3 | 4 | 4 | 3 | – |
| **20. Waterford Co. and Co. Borough.** | | | | | | | | | | | | | | | | | | | | |
| 115 CARRICK ON-SUIR part of | 51 | 26 | 6 | 1 | 1 | – | – | 11 | – | – | – | – | – | 1 | 1 | 2 | 3 | 7 | 1 | – |
| 116 CLONMEL, part of, | 36 | 18 | 2 | – | 1 | – | – | 3 | 2 | – | – | – | 1 | 2 | – | 2 | 3 | 5 | – | – |
| 117 DUNGARVAN, | 152 | 139 | 15 | 5 | 1 | 3 | – | 24 | 4 | – | 2 | 6 | 15 | 8 | 12 | 14 | 30 | 22 | 2 | – |
| 118 KILMACTHOMAS, | 73 | 47 | 9 | 2 | – | 1 | – | 12 | 2 | – | – | 1 | 1 | 4 | 3 | 2 | 7 | 12 | 3 | |
| 119 LISMORE | 118 | 92 | 11 | 1 | – | – | – | 12 | – | 1 | 2 | 3 | 5 | 4 | 8 | 12 | 23 | 16 | 3 | – |
| 120 WATERFORD, part of | 541 | 371 | 56 | 12 | 5 | 2 | 6 | 84 | 4 | 3 | 8 | 10 | 31 | 34 | 42 | 48 | 67 | 36 | 4 | – |
| 121 YOUGHAL, part of, | 28 | 42 | 2 | 1 | 1 | 2 | – | 6 | 1 | 1 | 2 | – | 1 | – | 3 | 4 | 9 | 13 | 2 | – |

## III.—PROVINCE OF ULSTER.

| | | | | | | | | | | | | | | | | | | | | |
|---|---|---|---|---|---|---|---|---|---|---|---|---|---|---|---|---|---|---|---|---|
| **21. Antrim Co.** | | | | | | | | | | | | | | | | | | | | |
| 122 ANTRIM, | 344 | 227 | 35 | 6 | 6 | 3 | 2 | 52 | 3 | 1 | 11 | 6 | 18 | 16 | 12 | 26 | 41 | 33 | 7 | 1 |
| 123 BALLYCASTLE | 138 | 86 | 7 | – | 1 | – | 1 | 9 | 1 | 2 | 1 | 2 | – | 3 | 6 | 8 | 22 | 25 | 6 | 1 |
| 124 BALLYMENA, | 571 | 391 | 55 | 14 | 2 | 3 | 3 | 77 | 4 | 5 | 12 | 13 | 22 | 7 | 30 | 38 | 87 | 68 | 24 | 4 |
| 125 BALLYMONEY, | 301 | 221 | 31 | 6 | 2 | 2 | 2 | 43 | 2 | 3 | 6 | 5 | 13 | 8 | 16 | 24 | 47 | 36 | 17 | 1 |
| 126 BELFAST, part of, | 132 | 136 | 14 | – | 4 | 1 | 1 | 20 | 2 | 1 | 9 | 16 | 36 | 26 | 11 | 10 | 13 | 5 | 2 | – |
| 127 LARNE, | 400 | 244 | 31 | 6 | 5 | 3 | 5 | 53 | 3 | 7 | 6 | 16 | 11 | 23 | 18 | 24 | 41 | 37 | 11 | – |
| 128 LISBURN, part of, | 260 | 216 | 32 | 12 | 3 | 2 | 3 | 52 | 5 | 5 | 8 | 7 | 6 | 15 | 20 | 23 | 51 | 19 | 6 | – |
| 129 LURGAN, part of, | 38 | 33 | 9 | 1 | – | – | – | 7 | 3 | 1 | – | 1 | 1 | – | 3 | 2 | 10 | 4 | 1 | – |

Pnnted image digitised by the University of Southampton Library Digitisation Unit

IRELAND.—DEATHS at different AGES registered in the year 1910—in the SUPERINTENDENT REGISTRARS' DISTRICTS in each COUNTY.—FEMALES—*continued.*

## II.—PROVINCE OF MUNSTER.—*continued.*

| COUNTIES AND SUPERINTENDENT REGISTRARS DISTRICTS | TOTAL BIRTHS. | TOTAL DEATHS. | Under 1 year | 1 | 2 | 3 | 4 | Under 5 years. | 5- | 10 | 15- | 20- | 25 | 35- | 45- | 55- | 65- | 75 | 85- | 95 and upwards |
|---|---|---|---|---|---|---|---|---|---|---|---|---|---|---|---|---|---|---|---|---|
| | FEMALES — AGES AT DEATH | | | | | | | | | | | | | | | | | | | |
| **16. Kerry Co.** | | | | | | | | | | | | | | | | | | | | |
| No 89 CAHERSIVEEN, | 248 | 152 | 23 | 4 | 1 | 5 | 2 | 35 | 4 | 3 | 5 | 4 | 6 | 7 | 5 | 10 | 26 | 30 | 13 | 3 |
| 90 DINGLE, | 215 | 100 | 15 | 2 | 3 | 3 | 1 | 24 | 5 | – | 2 | 2 | 6 | 3 | 5 | 8 | 18 | 18 | 9 | – |
| 91 KENMARE, | 141 | 77 | 8 | 1 | 1 | 2 | – | 12 | 3 | 3 | 2 | 4 | 11 | 4 | 4 | 6 | 8 | 10 | 8 | 2 |
| 92 KILLARNEY, | 396 | 263 | 19 | 10 | 8 | 3 | 3 | 43 | 5 | 13 | 7 | 10 | 17 | 19 | 15 | 29 | 51 | 42 | 10 | 2 |
| 93 LISTOWEL, part of, | 344 | 208 | 21 | 3 | 1 | 3 | 1 | 29 | 5 | 2 | 6 | 4 | 6 | 13 | 14 | 19 | 55 | 41 | 14 | – |
| 94 TRALEE, | 527 | 282 | 46 | 21 | 5 | 6 | 3 | 83 | 7 | 9 | 11 | 11 | 17 | 18 | 13 | 20 | 33 | 37 | 18 | 2 |
| **17. Limerick Co. and Co. Borough.** | | | | | | | | | | | | | | | | | | | | |
| 95 CROOM, | 111 | 83 | 12 | 3 | 2 | – | – | 17 | 1 | – | 1 | 2 | 5 | 2 | 4 | 7 | 13 | 23 | 2 | – |
| 96 KILMALLOCK, part of | 234 | 188 | 18 | 4 | 1 | 1 | 3 | 27 | 9 | 4 | 7 | 3 | 12 | 15 | 6 | 22 | 42 | 27 | 18 | 1 |
| 97 LIMERICK, part of, | 692 | 509 | 64 | 18 | 6 | 5 | 3 | 119 | 12 | 6 | 19 | 16 | 46 | 34 | 26 | 75 | 66 | 44 | 13 | 4 |
| 98 LISTOWEL, part of | 60 | 35 | 5 | – | – | – | – | 5 | 2 | 2 | 3 | 2 | 1 | 2 | 2 | 5 | 6 | 3 | 2 | – |
| 99 MITCHELSTOWN, part of. | 45 | 26 | 6 | 1 | 1 | – | – | 8 | 2 | – | 3 | 2 | 2 | 1 | – | 3 | 5 | 1 | 2 | – |
| 100 NEWCASTLE, | 308 | 177 | 22 | 6 | 5 | 1 | 2 | 46 | 4 | 3 | 2 | 12 | 11 | 12 | 4 | 13 | 27 | 30 | 11 | 2 |
| 101 RATHKEALE | 140 | 127 | 15 | 1 | 2 | – | – | 18 | 2 | 2 | 2 | 3 | 16 | 2 | 6 | 11 | 33 | 24 | 3 | 1 |
| 102 TIPPERARY, part of. | 59 | 62 | 6 | 2 | 2 | 1 | – | 11 | 4 | – | 2 | 6 | 3 | 2 | 4 | 4 | 12 | 11 | 3 | – |
| **18. Tipperary Co. N.R.** | | | | | | | | | | | | | | | | | | | | |
| 103 BIRR, part of, | 21 | 19 | – | – | 1 | – | – | 1 | – | – | – | 1 | 1 | 1 | 2 | 2 | 5 | 4 | 2 | – |
| 104 BORRISOKANE, | 88 | 49 | 3 | – | – | – | – | 3 | – | 1 | 1 | 1 | 3 | 3 | 3 | 8 | 16 | 8 | 4 | 1 |
| 105 NENAGH, | 210 | 161 | 10 | 2 | 3 | – | – | 15 | 2 | 2 | 5 | 2 | 6 | 12 | 6 | 23 | 41 | 32 | 11 | 1 |
| 106 ROSCREA, part of, | 72 | 50 | 5 | – | 1 | – | – | 6 | 1 | 2 | 1 | 3 | 5 | 3 | 3 | 3 | 14 | 8 | 1 | – |
| 107 THURLES, | 250 | 162 | 18 | 6 | – | 2 | – | 26 | 2 | 1 | 5 | 4 | 8 | 13 | 7 | 20 | 37 | 26 | 10 | 3 |
| **18. Tipperary Co. S.R.** | | | | | | | | | | | | | | | | | | | | |
| 108 CALLAN, part of, | 55 | 59 | 5 | 2 | 2 | 2 | 3 | 14 | 2 | – | 2 | 1 | – | 2 | 1 | 5 | 12 | 10 | 2 | 2 |
| 109 CARRICK-ON-SUIR, part of, | 89 | 65 | 17 | 2 | 2 | 2 | – | 23 | 3 | 1 | 3 | – | 9 | 4 | 6 | 5 | 23 | 14 | 1 | – |
| 110 CASHEL, | 206 | 165 | 16 | 5 | 2 | 1 | 1 | 25 | 7 | 3 | 6 | 4 | 12 | 8 | 7 | 16 | 36 | 27 | 13 | 1 |
| 111 CLOGHEEN, | 156 | 110 | 12 | 4 | 1 | 1 | – | 18 | 1 | 2 | 3 | 8 | 6 | 6 | 6 | 10 | 20 | 13 | 7 | 2 |
| 112 CLONMEL, part of, | 150 | 178 | 15 | 8 | 2 | 1 | 1 | 27 | 6 | 2 | 3 | 14 | 11 | 16 | 16 | 31 | 40 | 12 | 3 | – |
| 113 TIPPERARY, part of | 280 | 179 | 19 | 4 | 3 | 2 | 2 | 30 | 1 | 3 | 1 | – | 7 | 6 | 13 | 23 | 50 | 35 | 7 | 1 |
| 114 URLINGFORD, part of. | 37 | 23 | 7 | 1 | – | 1 | – | 9 | 2 | – | – | 1 | 2 | 1 | – | 1 | 3 | 3 | 1 | – |
| **20. Waterford Co. and Co. Borough.** | | | | | | | | | | | | | | | | | | | | |
| 115 CARRICK-ON SUIR part of | 53 | 26 | 1 | 1 | – | – | – | 2 | 1 | – | – | – | 6 | 2 | 2 | 3 | 7 | 6 | 1 | 1 |
| 116 CLONMEL, part of, | 19 | 31 | 3 | 2 | – | – | – | 5 | – | 2 | – | – | 5 | 1 | 2 | 7 | 5 | 2 | 2 | – |
| 117 DUNGARVAN, | 145 | 142 | 22 | 4 | 3 | – | 1 | 23 | 2 | – | 4 | 4 | 4 | 13 | 12 | 11 | 27 | 29 | 6 | 1 |
| 118 KILMACTHOMAS, | 70 | 56 | 6 | 4 | – | – | – | 10 | 1 | – | 1 | 2 | 6 | – | – | 7 | 14 | 12 | – | 1 |
| 119 LISMORE, | 95 | 112 | 6 | 3 | 1 | 1 | 1 | 14 | 1 | 4 | 1 | 2 | 4 | 4 | 6 | 15 | 34 | 17 | 7 | 1 |
| 120 WATERFORD, part of | 449 | 423 | 65 | 11 | 7 | 2 | 2 | 87 | 5 | 7 | 10 | 9 | 34 | 31 | 39 | 49 | 67 | 40 | 22 | 3 |
| 121 YOUGHAL, part of, | 46 | 37 | 1 | – | – | – | – | 1 | 1 | – | 1 | 1 | 3 | 3 | 1 | 4 | 7 | 11 | 4 | – |

## III.—PROVINCE OF ULSTER.

| | | | | | | | | | | | | | | | | | | | | |
|---|---|---|---|---|---|---|---|---|---|---|---|---|---|---|---|---|---|---|---|---|
| **21. Antrim Co.** | | | | | | | | | | | | | | | | | | | | |
| 122 ANTRIM, | 317 | 278 | 30 | 8 | – | 2 | 2 | 42 | 6 | 3 | 8 | 9 | 28 | 15 | 28 | 25 | 46 | 42 | 22 | 1 |
| 123 BALLYCASTLE, | 132 | 104 | 11 | – | 1 | 2 | 1 | 15 | 1 | 1 | 1 | 1 | 4 | 1 | 8 | 9 | 23 | 32 | 7 | 1 |
| 124 BALLYMENA, | 581 | 438 | 38 | 5 | 4 | 2 | 3 | 53 | 7 | 7 | 10 | 14 | 26 | 21 | 31 | 45 | 101 | 87 | 28 | 5 |
| 125 BALLYMONEY, | 277 | 214 | 18 | – | – | 2 | 1 | 21 | 6 | 5 | 7 | 6 | 11 | 12 | 6 | 21 | 54 | 45 | 18 | – |
| 126 BELFAST, part of, | 148 | 131 | 10 | 3 | 1 | 1 | – | 15 | 6 | 6 | 11 | 13 | 25 | 14 | 8 | 10 | 12 | 8 | 3 | – |
| 127 LARNE, | 416 | 275 | 25 | 12 | 5 | 5 | 2 | 49 | 7 | 5 | 8 | 9 | 21 | 16 | 27 | 24 | 46 | 44 | 25 | – |
| 128 LISBURN, part of, | 296 | 271 | 31 | 5 | 5 | 2 | 1 | 44 | 8 | 5 | 14 | 8 | 17 | 17 | 20 | 34 | 52 | 35 | 8 | – |
| 129 LURGAN, part of, | 21 | 25 | 2 | – | – | – | – | 2 | 1 | – | – | 1 | 2 | 2 | 1 | 4 | 8 | 1 | 3 | – |

Printed image digitised by the University of Southampton Library Digitisation Unit

IRELAND—DEATHS at different AGES registered in the year 1910—in the SUPERINTENDENT REGISTRARS' DISTRICTS in each COUNTY—MALES—*continued.*

## III.—PROVINCE OF ULSTER.—*continued.*

| No. | COUNTIES AND SUPERINTENDENT REGISTRARS DISTRICTS | TOTAL BIRTHS | TOTAL DEATHS | MALES. AGES AT DEATH: Under 1 year | 1 | 2 | 3 | 4 | Under 5 years. | 5– | 10– | 15– | 20– | 25– | 35– | 45– | 55 | 65– | 75– | 85– | 95 and upwards. |
|---|---|---|---|---|---|---|---|---|---|---|---|---|---|---|---|---|---|---|---|---|---|
| | **22. Armagh Co.** | | | | | | | | | | | | | | | | | | | | |
| 130 | ARMAGH, | 457 | 375 | 30 | 11 | 5 | 9 | 1 | 59 | 4 | 9 | 11 | 9 | 10 | 25 | 19 | 45 | 92 | 68 | 27 | 3 |
| 131 | BANBRIDGE, part of | 54 | 42 | 7 | – | – | – | 1 | 8 | – | 1 | – | 2 | – | 3 | 4 | 6 | 11 | 3 | 4 | – |
| 132 | CASTLEBLAYNEY, part of | 101 | 69 | 8 | – | 2 | – | 1 | 9 | 1 | – | – | 1 | 3 | 2 | 7 | 4 | 25 | 9 | 8 | – |
| 133 | LURGAN, part of, | 533 | 362 | 56 | 15 | 9 | 3 | 4 | 87 | 10 | 5 | 16 | 14 | 15 | 24 | 22 | 49 | 70 | 34 | 19 | – |
| 134 | NEWRY, part of, | 229 | 209 | 25 | 9 | 2 | – | 2 | 35 | 2 | 2 | 1 | 12 | 8 | 21 | 21 | 27 | 44 | 23 | 10 | 3 |
| | **23. Belfast Co. Borough.** | | | | | | | | | | | | | | | | | | | | |
| 135 | BELFAST, part of, | 5,537 | 3,449 | 342 | 314 | 131 | 75 | 45 | 1,407 | 97 | 55 | 109 | 95 | 199 | 279 | 322 | 372 | 345 | 140 | 22 | 1 |
| | **24. Cavan Co.** | | | | | | | | | | | | | | | | | | | | |
| 136 | BALLIEBOROUGH, | 191 | 110 | 7 | 1 | 1 | – | – | 9 | – | – | 2 | 2 | 7 | 5 | 9 | 10 | 25 | 29 | 12 | – |
| 137 | BAWNBOY, part of, | 95 | 72 | 8 | 1 | – | – | – | 9 | 2 | – | 1 | 2 | 4 | 1 | 4 | 11 | 17 | 13 | 9 | 2 |
| 138 | CAVAN, | 384 | 282 | 25 | 7 | 3 | 2 | 1 | 38 | 7 | 2 | 4 | 11 | 11 | 19 | 18 | 23 | 64 | 60 | 21 | 4 |
| 139 | COOTEHILL, part of | 151 | 112 | 5 | – | 1 | 1 | – | 7 | 1 | 2 | 1 | 2 | 2 | 4 | 7 | 14 | 42 | 22 | 7 | 1 |
| 140 | ENNISKILLEN, part of | 63 | 38 | 1 | 1 | – | – | – | 2 | – | – | 1 | – | 2 | 2 | 2 | 9 | 9 | 13 | 2 | 2 |
| 141 | GRANARD, part of, | 38 | 32 | 4 | – | – | – | 1 | 5 | – | 1 | 2 | 2 | 1 | – | 2 | 2 | 6 | 10 | 1 | – |
| 142 | OLDCASTLE, part of | 88 | 94 | 8 | – | 1 | 1 | – | 10 | – | 1 | 1 | 1 | 2 | 3 | 3 | 4 | 10 | 19 | 2 | – |
| | **25. Donegal Co.** | | | | | | | | | | | | | | | | | | | | |
| 143 | BALLYSHANNON, part of | 90 | 97 | 8 | 9 | 2 | 1 | – | 14 | 3 | 1 | 6 | 3 | 7 | 9 | 7 | 7 | 26 | 10 | 3 | 1 |
| 144 | DONEGAL, | 208 | 139 | 10 | 3 | 1 | – | – | 20 | 3 | 3 | 3 | 5 | 7 | 7 | 3 | 8 | 26 | 31 | 16 | 4 |
| 145 | DUNFANAGHY, | 195 | 108 | 13 | 1 | 4 | 4 | 1 | 23 | 7 | 2 | 9 | 7 | 5 | 6 | 2 | 11 | 12 | 20 | 9 | 1 |
| 146 | GLENTIES, | 372 | 210 | 24 | 7 | 5 | 2 | 1 | 39 | 4 | 2 | 9 | 11 | 12 | 15 | 13 | 7 | 29 | 51 | 14 | 4 |
| 147 | INISHOWEN, | 300 | 193 | 21 | 5 | 9 | 2 | 3 | 37 | 3 | 4 | 4 | 4 | 9 | 5 | 10 | 17 | 46 | 41 | 12 | 1 |
| 148 | LETTERKENNY, | 122 | 124 | 11 | 1 | 1 | 1 | – | 14 | – | – | 2 | 3 | 9 | 10 | 12 | 13 | 28 | 25 | 8 | |
| 149 | LONDONDERRY, part of | 90 | 54 | 1 | 2 | – | – | 1 | 4 | – | – | 1 | – | 4 | 2 | 5 | 10 | 20 | 3 | 4 | 1 |
| 150 | MILFORD, | 195 | 159 | 18 | 3 | 2 | 2 | 2 | 27 | 5 | 2 | 4 | – | 6 | 3 | 12 | 12 | 38 | 38 | 10 | 2 |
| 151 | STRABANE, part of, | 138 | 82 | 15 | – | 4 | – | 2 | 21 | 2 | 2 | 4 | – | 7 | 2 | 2 | 7 | 18 | 14 | 3 | – |
| 152 | STRANORLAR, | 151 | 118 | 16 | 3 | 3 | – | – | 22 | 3 | 2 | 2 | – | 6 | 2 | 5 | 11 | 27 | 27 | 11 | – |
| | **26. Down Co.** | | | | | | | | | | | | | | | | | | | | |
| 153 | BANBRIDGE, part of | 373 | 307 | 41 | 2 | 2 | 1 | 4 | 50 | 4 | 1 | 7 | 11 | 18 | 13 | 32 | 33 | 78 | 45 | 17 | 3 |
| 154 | BELFAST, part of, | 92 | 92 | 10 | 4 | 1 | – | – | 15 | – | 1 | – | – | 4 | 9 | 7 | 5 | 16 | 9 | 2 | – |
| 155 | DOWNPATRICK, | 435 | 318 | 37 | 1 | 7 | 3 | 3 | 51 | 11 | 1 | 8 | 6 | 23 | 34 | 19 | 33 | 76 | 43 | 14 | 1 |
| 156 | KILKEEL, | 207 | 199 | 14 | 4 | 4 | 2 | – | 24 | 2 | 1 | 2 | 4 | 8 | 5 | 11 | 17 | 53 | 24 | 5 | – |
| 157 | LISBURN, part of, | 223 | 182 | 26 | 4 | 2 | 2 | 3 | 37 | 8 | 2 | 5 | 9 | 14 | 12 | 13 | 16 | 37 | 25 | 7 | – |
| 158 | LURGAN, part of, | 130 | 65 | 11 | 3 | – | – | – | 14 | 1 | – | 2 | 3 | 4 | 5 | 2 | 3 | 15 | 12 | 4 | – |
| 159 | NEWRY, part of, | 320 | 213 | 21 | 6 | – | 2 | 1 | 30 | 9 | 4 | 4 | 11 | 13 | 10 | 19 | 21 | 51 | 30 | 10 | 1 |
| 160 | NEWTOWNARDS, | 539 | 303 | 51 | 19 | 7 | 2 | 4 | 82 | 11 | 9 | 9 | 4 | 11 | 13 | 20 | 32 | 59 | 45 | 16 | 1 |
| | **27. Fermanagh Co.** | | | | | | | | | | | | | | | | | | | | |
| 161 | BALLYSHANNON, part of | 60 | 39 | 3 | 1 | 1 | – | – | 5 | 1 | – | – | 1 | 3 | 2 | 3 | 4 | 5 | 13 | 2 | – |
| 162 | CLONES, part of, | 88 | 97 | 8 | 1 | – | – | – | 9 | – | 1 | 1 | 1 | 8 | – | 6 | 8 | 17 | 16 | 7 | 1 |
| 163 | ENNISKILLEN, part of | 204 | 221 | 26 | 1 | 5 | – | 2 | 34 | 3 | 5 | 6 | 3 | 19 | 14 | 19 | 18 | 44 | 44 | 12 | 2 |
| 164 | IRVINESTOWN, part of | 88 | 68 | 4 | 2 | – | – | – | 9 | – | 1 | 1 | – | 9 | 7 | 3 | 9 | 9 | 17 | 7 | 2 |
| 165 | LISNASKEA, | 181 | 137 | 23 | 3 | 2 | 2 | – | 30 | 1 | 1 | 3 | 1 | 4 | 5 | 6 | 8 | 39 | 27 | 11 | 1 |
| | **28. Londonderry Co. and Co. Borough.** | | | | | | | | | | | | | | | | | | | | |
| 166 | COLERAINE, | 343 | 233 | 35 | 7 | 2 | 2 | – | 46 | 9 | 3 | 2 | 9 | 12 | 7 | 14 | 24 | 47 | 40 | 15 | 5 |
| 167 | LIMAVADY, | 220 | 130 | 24 | 5 | 3 | 1 | 1 | 34 | 5 | 1 | 2 | 3 | 10 | 11 | 14 | 12 | 55 | 24 | 7 | 2 |
| 168 | LONDONDERRY, part of | 721 | 407 | 75 | 24 | 10 | 7 | 5 | 119 | 19 | 7 | 10 | 16 | 27 | 19 | 40 | 43 | 72 | 29 | 8 | – |
| 169 | MAGHERAFELT, | 403 | 354 | 37 | 7 | 1 | 3 | 2 | 50 | 6 | 3 | 8 | 8 | 14 | 17 | 12 | 36 | 107 | 70 | 19 | 4 |

Printed image digitised by the University of Southampton Library Digitisation Unit

IRELAND.—DEATHS at different AGES registered in the year 1910—in the SUPERINTENDENT REGISTRARS' DISTRICTS in each COUNTY.—FEMALES—*continued*.

## III.—PROVINCE OF ULSTER.—*continued*.

| COUNTIES AND SUPERINTENDENT REGISTRARS' DISTRICTS. | FEMALES | | | | | | | | | | | | | | | | | | | |
|---|---|---|---|---|---|---|---|---|---|---|---|---|---|---|---|---|---|---|---|---|
| | TOTAL BIRTHS. | TOTAL DEATHS. | AGES AT DEATH | | | | | | | | | | | | | | | | | |
| | | | Under 1 year. | 1 | 2 | 3 | 4 | Under 5 years. | 5– | 10– | 15– | 20– | 25– | 35– | 45– | 55– | 65– | 75– | 85 | 95 and upwards. |
| No. 26. Armagh Co. | | | | | | | | | | | | | | | | | | | | |
| 130 ARMAGH, | 464 | 453 | 40 | 6 | 2 | 7 | – | 55 | 5 | 7 | 8 | 11 | 26 | 25 | 32 | 51 | 105 | 76 | 16 | 3 |
| 131 BANBRIDGE, part of, | 62 | 47 | 3 | – | – | – | 1 | 4 | 1 | 2 | 2 | – | 3 | 5 | 4 | 1 | 16 | 6 | 1 | 1 |
| 132 CASTLEBLAYNEY, part of, | 86 | 81 | 5 | 3 | 1 | 1 | – | 10 | 2 | – | – | 3 | 12 | 1 | 6 | 8 | 26 | 11 | 2 | – |
| 133 LURGAN, part of, | 403 | 381 | 45 | 17 | 4 | 2 | 2 | 68 | 18 | 6 | 12 | 11 | 28 | 24 | 33 | 56 | 78 | 30 | 10 | 2 |
| 134 NEWRY, part of, | 186 | 226 | 12 | 5 | 1 | 1 | – | 19 | 4 | 5 | 6 | 8 | 16 | 15 | 24 | 33 | 61 | 26 | 8 | 1 |
| 23. Belfast Co. Borough. | | | | | | | | | | | | | | | | | | | | |
| 135 BELFAST, part of, | 5,374 | 3,767 | 717 | 327 | 124 | 70 | 42 | 1,280 | 102 | 93 | 114 | 133 | 270 | 338 | 353 | 386 | 481 | 187 | 50 | 4 |
| 24. Cavan Co. | | | | | | | | | | | | | | | | | | | | |
| 136 BAILIEBOROUGH, | 149 | 121 | 7 | 1 | 3 | – | 1 | 12 | 1 | – | 2 | 3 | 5 | 7 | 8 | 13 | 41 | 22 | 7 | – |
| 137 BAWNBOY, part of, | 95 | 55 | 4 | – | 1 | – | – | 5 | – | 2 | – | 2 | 2 | 2 | 2 | 6 | 16 | 9 | 1 | 2 |
| 138 CAVAN, | 340 | 304 | 20 | 4 | 2 | 5 | 2 | 33 | 6 | 6 | 8 | 8 | 6 | 20 | 18 | 28 | 77 | 65 | 18 | 8 |
| 139 COOTEHILL, part of, | 128 | 115 | 5 | 1 | 1 | – | – | 7 | – | – | 3 | 1 | 5 | 7 | 8 | 18 | 44 | 13 | 8 | 1 |
| 140 ENNISKILLEN, part of, | 48 | 42 | – | 1 | 1 | – | 1 | 3 | 2 | 2 | – | 1 | 2 | – | 2 | 5 | 8 | 12 | 4 | 1 |
| 141 GRANARD, part of, | 36 | 30 | 4 | – | – | – | 1 | 5 | 2 | – | 1 | – | 2 | 1 | 1 | 3 | 5 | 7 | 3 | – |
| 142 OLDCASTLE, part of, | 88 | 56 | 6 | 1 | – | – | – | 7 | – | – | | 2 | 2 | 2 | 3 | 4 | 19 | 17 | | – |
| 25. Donegal Co. | | | | | | | | | | | | | | | | | | | | |
| 143 BALLYSHANNON, part of, | 85 | 103 | 6 | 2 | 3 | – | – | 14 | 3 | 1 | 4 | 4 | 5 | 3 | 6 | 7 | 26 | 10 | 4 | 1 |
| 144 DONEGAL, | 212 | 144 | 10 | 3 | 1 | 2 | 2 | 18 | 2 | 1 | 3 | 1 | 10 | 13 | 8 | 15 | 35 | 30 | 7 | 1 |
| 145 DUNFANAGHY, | 194 | 116 | 6 | 0 | 4 | 1 | 2 | 22 | 2 | 4 | – | 3 | 9 | 7 | 6 | 3 | 28 | 22 | 7 | 3 |
| 146 GLENTIES | 386 | 261 | 20 | 7 | 8 | 2 | 3 | 40 | 2 | 1 | 7 | 10 | 14 | 8 | 16 | 18 | 53 | 61 | 23 | 7 |
| 147 INISHOWEN, | 349 | 207 | 13 | 4 | 5 | 1 | – | 23 | 4 | 5 | 6 | 3 | 16 | 12 | 18 | 22 | 37 | 41 | 17 | 3 |
| 148 LETTERKENNY, | 129 | 103 | 6 | 6 | – | – | – | 15 | – | 2 | 3 | 1 | 6 | 6 | 7 | 11 | 28 | 18 | 3 | – |
| 149 LONDONDERRY, part of, | 76 | 54 | 5 | – | – | – | – | 5 | 2 | 2 | – | – | 6 | 4 | 2 | 5 | 14 | 6 | 5 | – |
| 150 MILFORD, | 194 | 131 | 6 | 1 | 1 | 1 | 3 | 12 | 2 | 1 | 2 | 4 | 13 | 13 | 11 | 6 | 26 | 28 | 9 | 1 |
| 151 STRABANE, part of, | 110 | 60 | 5 | 2 | 8 | 1 | 2 | 13 | 5 | 2 | 1 | 1 | 6 | 5 | 5 | 8 | 18 | 15 | 8 | – |
| 152 STRANORLAR, | 151 | 108 | 6 | – | 2 | – | 1 | 9 | 3 | 1 | 4 | 3 | 7 | 8 | 3 | 10 | 28 | 28 | 6 | 2 |
| 26. Down Co. | | | | | | | | | | | | | | | | | | | | |
| 153 BANBRIDGE, part of, | 358 | 335 | 30 | 2 | 1 | 1 | 1 | 35 | 4 | 10 | 13 | 8 | 16 | 25 | 32 | 38 | 91 | 49 | 13 | 2 |
| 154 BELFAST, part of, | 84 | 47 | 8 | 1 | – | 1 | – | 10 | 2 | 2 | 3 | 1 | – | 5 | 5 | 7 | 6 | 3 | 3 | – |
| 155 DOWNPATRICK, | 424 | 382 | 23 | 7 | 3 | 1 | 3 | 43 | 8 | 9 | 11 | 16 | 16 | 21 | 28 | 51 | 32 | 58 | 25 | 1 |
| 156 KILKEEL, | 200 | 158 | 14 | 6 | 1 | 2 | – | 23 | 3 | 1 | 2 | 2 | 12 | 8 | 6 | 13 | 36 | 34 | 12 | – |
| 157 LISBURN, part of, | 201 | 201 | 23 | 8 | 6 | 5 | 3 | 45 | 7 | 6 | 7 | 4 | 16 | 11 | 17 | 21 | 33 | 28 | 5 | 1 |
| 158 LURGAN, part of, | 116 | 70 | 8 | – | – | – | – | 8 | – | – | 2 | 6 | 2 | 5 | 2 | 12 | 19 | 10 | 3 | 1 |
| 159 NEWRY, part of, | 318 | 288 | 28 | 10 | 5 | 1 | 2 | 46 | 6 | 3 | 9 | 10 | 17 | 21 | 20 | 38 | 61 | 37 | 15 | 1 |
| 160 NEWTOWNARDS, | 550 | 409 | 64 | 14 | 13 | 3 | 5 | 96 | 10 | 8 | 13 | 15 | 24 | 26 | 30 | 52 | 78 | 36 | 16 | 4 |
| 27. Fermanagh Co. | | | | | | | | | | | | | | | | | | | | |
| 161 BALLYSHANNON, part of, | 61 | 40 | 5 | – | 1 | – | – | 6 | – | – | – | – | 3 | 2 | 3 | 6 | 6 | 8 | 2 | 1 |
| 162 CLONES, part of, | 65 | 57 | 3 | 1 | – | – | – | 4 | – | 1 | 3 | 3 | 3 | 2 | 1 | 5 | 15 | 12 | 8 | – |
| 163 ENNISKILLEN, part of, | 245 | 229 | 17 | 7 | 6 | 5 | 1 | 36 | 1 | 5 | 5 | 7 | 14 | 10 | 10 | 22 | 60 | 40 | 11 | 1 |
| 164 IRVINESTOWN, part of, | 92 | 83 | 7 | 1 | 2 | – | – | 10 | 2 | – | 1 | 3 | 7 | 4 | 3 | 7 | 22 | 17 | 5 | 2 |
| 165 LISNASKEA, | 142 | 141 | 11 | 2 | 2 | 4 | – | 19 | 1 | 2 | 4 | 6 | 10 | 11 | 11 | 7 | 30 | 31 | 8 | 1 |
| 28. Londonderry Co. and Co. Borough. | | | | | | | | | | | | | | | | | | | | |
| 166 COLERAINE, | 334 | 274 | 31 | 10 | 2 | 6 | 1 | 50 | 2 | 5 | 3 | 8 | 9 | 18 | 21 | 28 | 68 | 40 | 18 | 3 |
| 167 LIMAVADY, | 206 | 171 | 10 | 5 | 4 | 1 | – | 20 | – | 1 | 2 | 5 | 15 | 8 | 6 | 15 | 41 | 44 | 10 | 1 |
| 168 LONDONDERRY, part of, | 726 | 554 | 76 | 21 | 18 | 7 | 5 | 125 | 13 | 17 | 15 | 18 | 58 | 38 | 51 | 65 | 102 | 38 | 13 | 1 |
| 169 MAGHERAFELT, | 374 | 358 | 22 | 10 | 2 | 5 | 3 | 42 | 5 | 3 | 10 | 6 | 20 | 13 | 18 | 66 | 101 | 73 | 24 | 4 |



Printed image digitised by the University of Southampton Library Digitisation Unit

IRELAND —DEATHS at different AGES registered in the year 1910—in the SUPERINTENDENT REGISTRARS' DISTRICTS in each COUNTY —MALES—*continued.*

## III.—PROVINCE OF ULSTER.—*continued.*

| COUNTIES AND SUPERINTENDENT REGISTRARS' DISTRICTS | TOTAL BIRTHS | TOTAL DEATHS | MALES. AGES AT DEATH. Under 1 year | 1 | 2 | 3 | 4 | Under 5 years | 5- | 10- | 15- | 20- | 25- | 35- | 45 | 55- | 65- | 75- | 85- | 95 and upwards |
|---|---|---|---|---|---|---|---|---|---|---|---|---|---|---|---|---|---|---|---|---|
| No. **29. Monaghan Co.** | | | | | | | | | | | | | | | | | | | | |
| 170 CARRICKMACROSS | 176 | 127 | 18 | – | 1 | 2 | 1 | 22 | 2 | 3 | 5 | 1 | 2 | 6 | 7 | 15 | 27 | 25 | 10 | 2 |
| 171 CASTLEBLAYNEY, part of | 187 | 164 | 11 | – | 1 | 5 | 3 | 20 | 1 | – | 5 | 2 | 11 | 4 | 12 | 17 | 44 | 36 | 12 | – |
| 172 CLONES, part of, | 81 | 73 | 4 | 1 | 1 | 2 | – | 8 | – | 1 | – | 1 | 2 | 4 | 6 | 11 | 25 | 15 | 1 | 1 |
| 173 COOTEHILL, part of | 54 | 40 | 2 | 1 | – | – | – | 3 | – | – | – | 2 | 3 | 3 | 6 | 2 | 13 | 5 | 2 | 1 |
| 174 MONAGHAN, | 276 | 253 | 23 | 3 | 2 | 1 | – | 29 | 1 | 1 | 5 | 5 | 18 | 16 | 20 | 37 | 53 | 51 | 15 | – |
| **30. Tyrone Co.** | | | | | | | | | | | | | | | | | | | | |
| 175 CASTLEDERG, | 129 | 74 | 5 | 1 | – | 1 | – | 8 | – | 1 | 2 | 2 | – | 6 | 4 | 5 | 17 | 20 | 8 | 1 |
| 176 CLOGHER, | 147 | 121 | 4 | 2 | 1 | – | – | 7 | – | – | 5 | 2 | 6 | 5 | 4 | 10 | 34 | 32 | 14 | 2 |
| 177 COOKSTOWN, | 246 | 217 | 23 | 2 | 1 | 3 | 2 | 31 | 1 | 1 | 7 | 4 | 10 | 11 | 16 | 23 | 62 | 37 | 11 | – |
| 178 DUNGANNON, | 304 | 272 | 23 | 4 | 3 | 2 | 4 | 36 | 3 | 5 | 4 | 10 | 10 | 13 | 13 | 32 | 83 | 48 | 14 | 1 |
| 179 IRVINESTOWN, part of | 37 | 29 | 3 | – | – | 2 | – | 5 | – | – | 4 | – | 1 | 2 | – | 2 | 9 | 4 | 2 | – |
| 180 OMAGH, | 396 | 376 | 36 | 3 | 5 | 1 | 1 | 46 | 9 | 5 | 10 | 7 | 21 | 21 | 23 | 35 | 113 | 66 | 19 | 1 |
| 181 STRABANE, part of | 287 | 229 | 33 | 5 | 5 | 4 | 4 | 51 | 2 | 5 | 5 | 5 | 8 | 10 | 16 | 29 | 46 | 38 | 12 | – |

## IV.—PROVINCE OF CONNAUGHT.

| | | | | | | | | | | | | | | | | | | | | |
|---|---|---|---|---|---|---|---|---|---|---|---|---|---|---|---|---|---|---|---|---|
| **31. Galway Co.** | | | | | | | | | | | | | | | | | | | | |
| 182 BALLINASLOE, part of, | 156 | 153 | 9 | – | 1 | – | 1 | 11 | 1 | 4 | 1 | 4 | 16 | 14 | 22 | 11 | 41 | 22 | 6 | – |
| 183 CLIFDEN, | 204 | 86 | 10 | 1 | 4 | – | | 15 | 4 | 3 | 4 | 3 | 5 | 7 | 8 | 5 | 19 | 17 | 5 | 3 |
| 184 GALWAY, | 422 | 247 | 36 | 5 | 1 | 1 | 1 | 44 | 7 | 5 | 8 | 10 | 14 | 16 | 20 | 24 | 48 | 33 | 13 | 2 |
| 185 GLENNAMADDY, | 173 | 110 | 7 | – | – | 1 | – | 8 | 2 | 1 | 2 | 5 | 5 | 4 | 6 | 9 | 31 | 24 | 11 | – |
| 186 GORT, | 133 | 78 | 6 | – | – | – | – | 8 | 2 | 1 | 1 | 1 | 3 | 4 | 2 | 11 | 27 | 17 | 1 | – |
| 187 LOUGHREA, | 235 | 151 | 14 | 1 | 1 | 3 | – | 19 | 2 | 2 | 3 | 7 | 9 | 7 | 12 | 7 | 37 | 35 | 10 | 1 |
| 188 MOUNT BELLEW, | 170 | 106 | 12 | 2 | – | – | – | 14 | 6 | | 2 | 8 | 5 | 2 | 7 | 8 | 21 | 24 | 7 | 1 |
| 189 OUGHTERARD, | 204 | 114 | 17 | 2 | 2 | 1 | 2 | 24 | – | 1 | 8 | 7 | 10 | 7 | 10 | 0 | 13 | 18 | 6 | 4 |
| 190 PORTUMNA, | 100 | 70 | 5 | – | 1 | – | – | 6 | 1 | 2 | 2 | 1 | 5 | 4 | 1 | 6 | 17 | 18 | 7 | – |
| 191 TUAM, | 341 | 262 | 20 | 5 | 2 | 1 | – | 34 | 3 | 6 | 6 | 13 | 22 | 12 | 8 | 16 | 53 | 61 | 27 | 1 |
| **32. Leitrim Co.** | | | | | | | | | | | | | | | | | | | | |
| 192 BALLYSHANNON, part of, | 57 | 40 | 1 | 1 | – | – | 1 | 3 | 3 | 1 | 1 | – | 5 | 1 | 2 | 2 | 11 | 8 | 2 | 1 |
| 193 BAWNBOY, part of, | 95 | 48 | 1 | 1 | 1 | – | – | 3 | 2 | – | 3 | 5 | 2 | – | – | 5 | 13 | 0 | 5 | 1 |
| 194 CARRICK-ON-SHANNON, part of, | 109 | 88 | 8 | 1 | – | – | – | 9 | – | 1 | 5 | 1 | 3 | 3 | 9 | 12 | 17 | 16 | 10 | 1 |
| 195 MANORHAMILTON | 108 | 170 | 14 | 4 | 3 | 3 | 1 | 25 | 4 | 1 | 2 | 8 | 14 | 3 | 8 | 13 | 31 | 43 | 14 | 4 |
| 196 MOHILL, | 180 | 152 | 11 | 2 | 1 | 1 | 1 | 16 | 1 | – | 4 | 2 | 6 | 10 | 4 | 17 | 44 | 30 | 7 | 2 |
| **33. Mayo Co.** | | | | | | | | | | | | | | | | | | | | |
| 197 BALLINA, | 313 | 180 | 27 | 1 | 1 | 1 | – | 30 | 4 | 1 | 4 | 7 | 6 | 12 | 11 | 17 | 49 | 28 | 6 | 2 |
| 198 BALLINROBE, | 205 | 155 | 20 | 2 | 1 | 1 | 2 | 26 | 4 | 1 | 4 | 4 | 6 | 4 | 10 | 10 | 33 | 30 | 17 | 6 |
| 199 BELMULLET, | 169 | 64 | 17 | 1 | – | – | 1 | 19 | – | 1 | 2 | 2 | 3 | 1 | 5 | 5 | 10 | 12 | 3 | 1 |
| 200 CASTLEBAR, | 207 | 176 | 15 | 6 | 3 | 1 | 1 | 26 | 2 | 5 | 4 | 8 | 14 | 10 | 9 | 9 | 55 | 23 | 11 | 2 |
| 201 CLAREMORRIS, | 310 | 188 | 19 | 4 | 5 | – | – | 28 | 4 | 3 | 5 | 5 | 6 | 7 | 6 | 6 | 54 | 42 | 14 | 2 |
| 202 KILLALA, | 94 | 45 | 4 | 4 | – | – | – | 8 | – | 1 | 1 | – | 3 | 1 | 5 | 1 | 12 | 10 | 3 | – |
| 203 SWINEFORD, | 509 | 302 | 34 | 9 | 7 | 1 | 2 | 53 | 12 | 5 | 7 | 11 | 18 | 15 | 16 | 20 | 60 | 58 | 15 | 3 |
| 204 WESTPORT, | 411 | 208 | 31 | 7 | 1 | 1 | – | 40 | 3 | 1 | 7 | 0 | 18 | 11 | 15 | 11 | 33 | 41 | 19 | 3 |

Pnnted image digitised by the University of Southampton Library Digitisation Unit

IRELAND.—DEATHS at different AGES registered in the year 1910—in the SUPERINTENDENT REGISTRARS' DISTRICTS in each COUNTY.—FEMALES—*continued*

## III.—PROVINCE OF ULSTER.—*continued*

| COUNTIES AND SUPERINTENDENT REGISTRARS DISTRICTS | TOTAL BIRTHS | TOTAL DEATHS | FEMALES. AGES AT DEATH: Under 1 year | 1 | 2 | 3 | 4 | Under 5 years | 5– | 10– | 15 | 20– | 25– | 35– | 45– | 55– | 65– | 75 | 85– | 95 and upwards |
|---|---|---|---|---|---|---|---|---|---|---|---|---|---|---|---|---|---|---|---|---|
| No. 29. Monaghan Co. | | | | | | | | | | | | | | | | | | | | |
| 170 CARRICKMACROSS | 176 | 110 | 2 | 2 | – | 1 | – | 5 | 2 | 2 | 4 | 4 | 8 | 6 | 7 | 16 | 30 | 23 | 3 | 2 |
| 171 CASTLEBLAYNEY, part of | 170 | 107 | 7 | 1 | 2 | – | – | 10 | 1 | 2 | 3 | 2 | 9 | 11 | 5 | 26 | 57 | 30 | 13 | 1 |
| 172 CLONES, part of, | 94 | 77 | 3 | 2 | 1 | | – | 8 | 1 | – | 1 | 2 | 2 | 7 | 3 | 9 | 20 | 21 | 3 | – |
| 173 COOTEHILL, part of | 55 | 45 | 2 | 3 | – | – | – | 5 | 1 | – | – | – | 3 | 1 | 2 | 8 | 12 | 11 | 2 | – |
| 174 MONAGHAN, | 249 | 271 | 17 | 3 | 3 | 3 | 3 | 29 | 4 | 3 | 7 | 2 | 23 | 16 | 18 | 39 | 88 | 28 | 11 | 5 |
| 30. Tyrone Co. | | | | | | | | | | | | | | | | | | | | |
| 175 CASTLEDERG, | 103 | 84 | 7 | 1 | 1 | – | – | 9 | – | – | – | 3 | 9 | 8 | 10 | 7 | 15 | 17 | 3 | 1 |
| 176 CLOGHER, | 141 | 125 | 15 | 4 | 1 | 2 | – | 22 | 3 | 2 | 3 | 1 | 8 | 5 | 5 | 8 | 55 | 28 | 4 | 3 |
| 177 COOKSTOWN, | 241 | 220 | 17 | 3 | 3 | 3 | – | 28 | 3 | 2 | 3 | 5 | 7 | 15 | 20 | 30 | 59 | 29 | 15 | 4 |
| 178 DUNGANNON, | 300 | 302 | 25 | 3 | 1 | 2 | 3 | 34 | 2 | 4 | 14 | 8 | 17 | 11 | 25 | 44 | 84 | 46 | 14 | 1 |
| 179 IRVINESTOWN, part of | 57 | 27 | 3 | 1 | – | 2 | – | 6 | – | 1 | 2 | – | – | 1 | 2 | – | 6 | 7 | 2 | – |
| 180 OMAGH, | 362 | 393 | 29 | 7 | 4 | 4 | 5 | 49 | 8 | 4 | 4 | 15 | 22 | 35 | 28 | 54 | 78 | 69 | 19 | 6 |
| 181 STRABANE, part of | 270 | 214 | 27 | 8 | – | 1 | 5 | 41 | 4 | 6 | 6 | 6 | 14 | 12 | 20 | 22 | 50 | 27 | 5 | – |

## IV.—PROVINCE OF CONNAUGHT.

| | | | | | | | | | | | | | | | | | | | | |
|---|---|---|---|---|---|---|---|---|---|---|---|---|---|---|---|---|---|---|---|---|
| 31. Galway Co. | | | | | | | | | | | | | | | | | | | | |
| 182 BALLINASLOE, part of | 143 | 149 | 13 | 3 | 3 | – | – | 17 | 2 | 2 | 6 | 11 | 15 | 10 | 12 | 13 | 31 | 24 | 8 | – |
| 183 CLIFDEN, | 185 | 107 | 9 | 1 | 1 | 1 | 2 | 14 | 1 | 4 | 4 | 3 | 5 | 4 | 5 | 7 | 21 | 25 | 12 | 2 |
| 184 GALWAY, | 439 | 281 | 33 | 7 | 9 | 7 | 1 | 57 | 6 | 7 | 13 | 10 | 20 | 13 | 14 | 18 | 52 | 54 | 12 | 5 |
| 185 GLENNAMADDY, | 187 | 117 | 8 | 5 | – | 1 | 1 | 15 | 1 | 3 | 2 | 3 | 4 | 8 | 4 | 8 | 30 | 31 | 6 | 4 |
| 186 GORT, | 118 | 74 | 8 | 3 | – | 1 | – | 12 | 2 | – | – | 4 | 5 | 3 | 4 | 6 | 10 | 15 | 4 | 1 |
| 187 LOUGHREA, | 204 | 159 | 11 | 3 | – | 2 | 1 | 17 | 8 | – | 9 | 4 | 9 | 14 | 8 | 8 | 34 | 33 | 14 | 1 |
| 188 MOUNT BELLEW, | 182 | 102 | 4 | 2 | 4 | 2 | – | 12 | 1 | 1 | – | 3 | 4 | 10 | 9 | 9 | 22 | 26 | 5 | – |
| 189 OUGHTERARD, | 215 | 126 | 14 | 3 | 2 | – | – | 19 | 8 | 3 | 5 | 8 | 9 | 7 | 2 | 9 | 24 | 23 | 9 | 4 |
| 190 PORTUMNA, | 101 | 59 | 3 | 2 | – | – | – | 5 | – | 1 | 3 | 1 | 4 | 8 | 1 | 11 | 11 | 14 | 2 | – |
| 191 TUAM | 316 | 217 | 21 | 3 | 3 | – | 2 | 29 | 4 | 4 | 6 | 2 | 19 | 13 | 16 | 11 | 57 | 40 | 12 | 4 |
| 32. Leitrim Co. | | | | | | | | | | | | | | | | | | | | |
| 192 BALLYSHANNON, part of | 48 | 42 | 4 | – | – | – | – | 4 | – | 1 | – | – | 3 | 2 | 1 | 1 | 13 | 11 | 5 | 1 |
| 193 BAWNBOY, part of, | 74 | 45 | – | 1 | 1 | 1 | 1 | 4 | – | 1 | 2 | 2 | 3 | 2 | 8 | 3 | 10 | 8 | 2 | 2 |
| 194 CARRICK-ON-SHANNON, part of, | 95 | 81 | 4 | 1 | – | – | – | 5 | 3 | 1 | 2 | 2 | 8 | 7 | 8 | 6 | 22 | 16 | 3 | – |
| 195 MANORHAMILTON | 218 | 157 | 12 | 2 | – | 2 | – | 16 | 1 | 5 | 8 | 2 | 9 | 18 | 7 | 13 | 33 | 33 | 11 | 5 |
| 196 MOHILL, | 164 | 140 | 13 | 4 | 2 | 4 | – | 23 | 2 | 2 | 5 | 3 | 7 | 8 | 10 | 13 | 36 | 28 | 4 | 1 |
| 33. Mayo Co. | | | | | | | | | | | | | | | | | | | | |
| 197 BALLINA, | 310 | 145 | 20 | 2 | – | – | 1 | 23 | 4 | 1 | 6 | 9 | 13 | 6 | 8 | 7 | 32 | 30 | 8 | 1 |
| 198 BALLINROBE, | 225 | 169 | 19 | 4 | – | 1 | 1 | 25 | 3 | 4 | 5 | 7 | 7 | 5 | 5 | 15 | 34 | 37 | 22 | – |
| 199 BELMULLET, | 174 | 78 | 9 | 3 | 2 | – | 1 | 15 | 3 | 1 | 3 | 4 | 4 | 6 | 2 | 5 | 12 | 18 | 5 | – |
| 200 CASTLEBAR, | 268 | 193 | 12 | 3 | 4 | 2 | 1 | 22 | 4 | 4 | 3 | 6 | 7 | 15 | 10 | 32 | 46 | 36 | 5 | 3 |
| 201 CLAREMORRIS, | 284 | 175 | 18 | 1 | 2 | 4 | – | 25 | 2 | 2 | 7 | 3 | 7 | 4 | 9 | 12 | 41 | 49 | 10 | 4 |
| 202 KILLALA, | 88 | 30 | 4 | 1 | 1 | 2 | – | 8 | – | – | – | 2 | 2 | 1 | – | 2 | 7 | 7 | 1 | – |
| 203 SWINEFORD, | 570 | 317 | 37 | 7 | 7 | 4 | 3 | 58 | 5 | 7 | 4 | 7 | 19 | 13 | 18 | 34 | 75 | 57 | 15 | 7 |
| 204 WESTPORT, | 384 | 200 | 25 | 4 | 3 | 4 | 3 | 39 | 5 | 2 | 9 | 5 | 11 | 14 | 11 | 14 | 30 | 44 | 15 | 1 |



Printed image digitised by the University of Southampton Library Digitisation Unit

IRELAND.—DEATHS at different AGES registered in the year 1910—in the SUPERINTENDENT REGISTRARS' DISTRICTS in each COUNTY.—MALES—*continued.*

## IV.—PROVINCE OF CONNAUGHT.—*continued.*

| COUNTIES AND SUPERINTENDENT REGISTRARS DISTRICTS. | MALES. | | | | | | | | | | | | | | | | | | | |
|---|---|---|---|---|---|---|---|---|---|---|---|---|---|---|---|---|---|---|---|---|
| | TOTAL BIRTHS | TOTAL DEATHS | AGES AT DEATH. | | | | | | | | | | | | | | | | | |
| | | | Under 1 year | 1 | 2 | 3 | 4 | Under 5 years. | 5– | 10– | 15– | 20– | 25– | 35– | 45– | 55– | 65 | 75– | 85– | 95 and upwards |
| **No. 34. Roscommon Co.** | | | | | | | | | | | | | | | | | | | | |
| 205 ATHLONE, part of, | 102 | 46 | 3 | 2 | 2 | – | | 7 | 1 | 1 | 1 | – | 6 | 5 | 1 | 2 | 6 | 13 | 5 | 1 |
| 206 BALLINASLOE, part of | 41 | 19 | 3 | – | – | – | | 3 | – | – | – | 1 | – | – | 1 | 2 | 5 | 5 | 2 | – |
| 207 BOYLE, part of, | 153 | 142 | 7 | – | 2 | 2 | 2 | 15 | 3 | – | 4 | 2 | 10 | 10 | 6 | 18 | 34 | 26 | 8 | 5 |
| 208 CARRICK-ON-SHANNON, part of | 53 | 36 | 3 | – | | – | – | 3 | 1 | – | – | 3 | 2 | 1 | 2 | 4 | 6 | 10 | 3 | 1 |
| 209 CASTLEREAGH, | 368 | 238 | 27 | 4 | 3 | 1 | 1 | 36 | 6 | 2 | 9 | 5 | 13 | 6 | 14 | 24 | 46 | 54 | 17 | – |
| 210 ROSCOMMON, | 141 | 124 | 5 | 5 | – | – | – | 10 | 1 | 5 | 4 | 3 | 8 | 6 | 6 | 10 | 22 | 32 | 12 | 1 |
| 211 STROKESTOWN, | 115 | 132 | 15 | 1 | – | 1 | 2 | 19 | 1 | 2 | 11 | 4 | 7 | 6 | 8 | 8 | 24 | 26 | 12 | 3 |
| **36. Sligo Co.** | | | | | | | | | | | | | | | | | | | | |
| 212 BOYLE, part of, | 128 | 86 | – | 1 | 1 | 1 | – | 3 | 1 | 1 | – | 3 | 6 | 4 | 3 | 7 | 24 | 25 | 8 | 1 |
| 213 DROMORE WEST, | 120 | 76 | 2 | – | 3 | 1 | – | 6 | 2 | 2 | | 2 | 3 | 5 | 4 | 5 | 17 | 23 | 5 | 2 |
| 214 SLIGO, .. | 406 | 306 | 32 | 5 | 2 | 2 | 1 | 42 | 3 | 4 | 8 | 16 | 16 | 16 | 20 | 38 | 52 | 66 | 16 | 4 |
| 215 TOBERCURRY, . | 206 | 160 | 13 | 1 | 4 | – | 1 | 19 | 1 | 2 | 2 | 4 | 7 | 6 | 7 | 13 | 48 | 28 | 7 | 4 |

Printed image digitised by the University of Southampton Library Digitisation Unit

IRELAND.—DEATHS at different AGES registered in the year 1910—in the SUPERINTENDENT REGISTRARS' DISTRICTS in each COUNTY.—FEMALES—*continued.*

## IV.—PROVINCE OF CONNAUGHT.—*continued.*

| COUNTIES AND SUPERINTENDENT REGISTRARS' DISTRICTS | FEMALES. | | | | | | | | | | | | | | | | | | | | |
|---|---|---|---|---|---|---|---|---|---|---|---|---|---|---|---|---|---|---|---|---|---|
| | TOTAL BIRTHS | TOTAL DEATHS | AGES AT DEATH. | | | | | | | | | | | | | | | | | | |
| | | | Under 1 year. | 1 | 2 | 3 | 4 | Under 5 years | 5– | 10– | 15– | 20– | 25– | 35– | 45 | 55– | 65– | 75– | 85– | 95 and upwards. |
| **34 Roscommon Co.** | | | | | | | | | | | | | | | | | | | | | |
| No. 205 ATHLONE, part of, | 84 | 39 | – | 1 | – | – | – | 1 | 1 | 3 | 1 | 3 | 1 | 1 | 4 | 4 | 14 | 3 | 3 | – |
| 206 BALLINASLOE, part of. | 23 | 10 | 1 | – | – | – | – | 1 | – | – | – | 1 | 1 | – | – | 1 | 5 | – | 1 | – |
| 207 BOYLE, part of, | 145 | 124 | 5 | 3 | – | – | 1 | 9 | 1 | – | 5 | 5 | 6 | 10 | 9 | 8 | 30 | 26 | 11 | 1 |
| 208 CARRICK - ON - SHANNON, part of, | 45 | 53 | – | – | – | – | – | – | 1 | 1 | – | 4 | 3 | 1 | 2 | 4 | 10 | 6 | 4 | 2 |
| 209 CASTLEREAGH, | 356 | 254 | 20 | 1 | 2 | 2 | 1 | 26 | 4 | 1 | 5 | 6 | 16 | 8 | 12 | 22 | 76 | 44 | 16 | 1 |
| 210 ROSCOMMON, . | 127 | 64 | 7 | – | – | 1 | – | 8 | 2 | – | 1 | 2 | 6 | 7 | 6 | 8 | 22 | 23 | 6 | 1 |
| 211 STROKESTOWN, | 136 | 127 | 11 | 2 | 2 | – | 1 | 16 | 1 | 2 | – | 4 | 4 | 7 | 6 | 6 | 36 | 26 | 7 | 3 |
| **35. Sligo Co.** | | | | | | | | | | | | | | | | | | | | | |
| 212 BOYLE, part of, | 106 | 62 | 5 | – | 2 | – | – | 7 | 1 | – | 4 | 3 | 5 | 4 | 5 | 6 | 23 | 24 | 8 | 2 |
| 213 DROMORE WEST, | 137 | 68 | 6 | 3 | 1 | – | – | 10 | 1 | 2 | 2 | 1 | 8 | 3 | 2 | 4 | 32 | 20 | 12 | 1 |
| 214 SLIGO, .. | 365 | 310 | 28 | 5 | 2 | – | 4 | 38 | 5 | 6 | 8 | 12 | 23 | 20 | 16 | 28 | 71 | 56 | 17 | 3 |
| 215 TOBERCURRY, .. | 195 | 161 | 12 | – | 2 | 2 | – | 16 | – | 2 | 2 | 7 | 8 | 16 | 8 | 22 | 44 | 28 | 6 | 2 |

Printed image digitised by the University of Southampton Library Digitisation Unit

IRELAND —DEATHS at different AGES registered in the Year 1910—in the SUPERINTENDENT REGISTRARS' DISTRICTS —MALES.

| Number or Numbers of Union in preceding Abstract | SUPERINTENDENT REGISTRARS' DISTRICTS | MALES | | | | | | | | | | | | | | | | | | | |
|---|---|---|---|---|---|---|---|---|---|---|---|---|---|---|---|---|---|---|---|---|---|
| | | TOTAL BIRTHS | TOTAL DEATHS | AGES AT DEATH | | | | | | | | | | | | | | | | | |
| | | | | Under 1 year | 1 | 2 | 3 | 4 | Under 5 years | 5- | 10- | 15- | 20- | 25- | 35- | 45- | 55- | 65 | 75- | 85- | 95 and upwards |
| 43 | Abbeyleix, | 153 | 145 | 10 | 1 | 2 | 1 | 1 | 15 | – | – | – | 7 | 8 | 9 | 13 | 15 | 40 | 29 | 11 | 1 |
| 122 | Antrim, | 344 | 227 | 35 | 6 | 6 | 3 | 2 | 52 | 3 | 1 | 11 | 0 | 18 | 16 | 12 | 26 | 41 | 33 | 7 | 1 |
| 32, 35 | Ardee, | 150 | 143 | 9 | 1 | 1 | 1 | 1 | 13 | 4 | – | 3 | 5 | 10 | 9 | 7 | 19 | 42 | 20 | 4 | 1 |
| 130 | Armagh, | 457 | 375 | 36 | 11 | 5 | 6 | 1 | 59 | 4 | 3 | 11 | 9 | 10 | 25 | 19 | 45 | 92 | 98 | 27 | 3 |
| 48, 205 | Athlone, | 276 | 153 | 18 | 2 | 8 | – | 2 | 30 | 1 | 3 | 3 | 3 | 10 | 6 | 5 | 10 | 29 | 34 | 14 | 2 |
| 11, 44 | Athy, | 249 | 171 | 15 | 4 | – | 1 | – | 20 | 1 | 4 | 1 | 3 | 10 | 13 | 10 | 10 | 52 | 29 | 11 | 1 |
| 139 | Baltieborough, | 161 | 110 | 7 | 1 | 1 | – | – | 9 | – | – | 2 | 2 | 7 | 5 | 9 | 10 | 25 | 29 | 12 | – |
| 197 | Ballina, | 313 | 180 | 27 | 1 | 1 | 1 | – | 30 | 4 | 1 | 4 | 7 | 9 | 12 | 11 | 17 | 49 | 28 | 0 | 2 |
| 192, 208 | Ballinasloe, | 197 | 172 | 12 | – | 1 | – | 1 | 14 | 1 | 4 | 1 | 5 | 16 | 14 | 23 | 13 | 46 | 27 | 8 | – |
| 198 | Ballinrobe, | 205 | 155 | 20 | 2 | 1 | 1 | 2 | 26 | 4 | 1 | 4 | 4 | 6 | 4 | 16 | 10 | 33 | 30 | 17 | 6 |
| 123 | Ballycastle, | 138 | 80 | 7 | – | 1 | – | 1 | 9 | 1 | 2 | 1 | 2 | – | 3 | 0 | 8 | 22 | 25 | 9 | 1 |
| 20, 49 | Ballymahon, | 118 | 97 | 8 | 4 | 2 | – | – | 14 | 1 | 1 | – | 2 | 7 | 5 | 4 | 7 | 23 | 27 | 5 | 1 |
| 124 | Ballymena, | 571 | 391 | 55 | 14 | 2 | 3 | 3 | 77 | 4 | 5 | 12 | 13 | 22 | 7 | 30 | 38 | 87 | 68 | 24 | 4 |
| 125 | Ballymoney, | 301 | 221 | 31 | 6 | 2 | 2 | 2 | 43 | 2 | 3 | 0 | 5 | 13 | 8 | 10 | 24 | 47 | 36 | 17 | 1 |
| 143, 161, 192 | Ballyshannon, | 213 | 179 | 12 | 5 | 3 | 1 | 1 | 22 | 7 | 2 | 7 | 4 | 15 | 12 | 12 | 13 | 42 | 31 | 7 | 2 |
| 63 | Ballyvaghan, | 46 | 28 | 1 | – | – | 1 | – | 2 | 1 | – | – | 1 | 2 | 2 | – | 2 | 6 | 7 | 2 | 1 |
| 4 | Balrothery, | 209 | 205 | 18 | 3 | – | 2 | – | 23 | 2 | 4 | 4 | 8 | 15 | 20 | 33 | 20 | 48 | 10 | 6 | – |
| 1, 12, 58 | Baltinglass, | 147 | 148 | 8 | 5 | – | – | 1 | 14 | 4 | 2 | 3 | 4 | 12 | 6 | 12 | 14 | 37 | 25 | 14 | 1 |
| 131, 153 | Banbridge, | 427 | 349 | 48 | 2 | 2 | 1 | 5 | 58 | 4 | 2 | 7 | 13 | 13 | 10 | 36 | 39 | 89 | 48 | 21 | 3 |
| 71 | Bandon, | 180 | 114 | 13 | 1 | 3 | 2 | – | 19 | 3 | 3 | 5 | – | 10 | 9 | 8 | 12 | 18 | 28 | 8 | 1 |
| 72 | Bantry, | 137 | 87 | 18 | 4 | – | 2 | 2 | 26 | 3 | 1 | – | 6 | 4 | 3 | 5 | 7 | 11 | 15 | 5 | 1 |
| 137, 193 | Bawnboy, | 190 | 120 | 9 | 2 | 1 | – | – | 12 | 4 | – | 4 | 7 | 9 | 1 | 4 | 16 | 30 | 22 | 11 | 3 |
| 126, 133, 154 | Belfast, | 5,701 | 3,667 | 866 | 318 | 139 | 76 | 40 | 1,442 | 99 | 57 | 118 | 114 | 236 | 313 | 340 | 387 | 374 | 100 | 26 | 1 |
| 199 | Belmullet, | 160 | 64 | 17 | 1 | – | – | 1 | 19 | | 1 | 2 | 2 | 3 | 1 | 5 | 5 | 10 | 12 | 3 | 1 |
| 24, 103 | Birr, | 242 | 185 | 19 | 2 | 2 | – | 1 | 24 | 1 | 1 | 5 | 7 | 10 | 12 | 17 | 14 | 44 | 34 | 13 | 3 |
| 104 | Borrisokane, | 74 | 61 | 3 | 2 | – | 1 | – | 6 | – | – | 1 | 1 | 4 | 4 | 4 | 9 | 10 | 10 | 5 | 1 |
| 207, 212 | Boyle, | 281 | 228 | 7 | 1 | 3 | 3 | 2 | 10 | 4 | 1 | 4 | 5 | 18 | 14 | 12 | 25 | 58 | 49 | 16 | 6 |
| 69 | Cahersiveen, | 252 | 190 | 25 | 6 | 5 | – | 1 | 37 | 0 | 2 | 1 | 10 | 15 | 5 | 7 | 14 | 24 | 32 | 6 | 1 |
| 10, 108 | Callan, | 151 | 124 | 20 | 1 | 2 | 3 | 3 | 20 | 4 | – | – | 2 | 2 | 6 | 8 | 12 | 25 | 29 | 7 | – |
| 2, 45 | Carlow, | 381 | 208 | 29 | 4 | 2 | 3 | 1 | 36 | 5 | 3 | 10 | 7 | 20 | 18 | 20 | 28 | 70 | 35 | 9 | 1 |
| 170 | Carrickmacross, | 176 | 127 | 18 | – | 1 | 2 | 1 | 22 | 2 | 3 | 5 | 1 | 2 | 0 | 7 | 15 | 27 | 25 | 10 | 2 |
| 194, 208 | Carrick-on-Shannon, | 102 | 124 | 11 | 1 | – | – | – | 12 | 1 | 1 | 3 | 4 | 5 | 4 | 11 | 19 | 23 | 28 | 13 | 2 |
| 17, 100, 115 | Carrick-on-Suir, | 204 | 150 | 28 | 6 | 3 | 2 | – | 39 | 2 | 2 | 4 | 7 | 6 | 7 | 0 | 17 | 30 | 21 | 6 | 1 |
| 110 | Cashel, | 217 | 157 | 23 | 4 | 4 | 1 | – | 32 | 2 | 1 | 2 | 3 | 7 | 6 | 8 | 18 | 36 | 27 | 14 | 1 |
| 200 | Castlebar, | 297 | 178 | 15 | 6 | 3 | 1 | 1 | 26 | 2 | 5 | 4 | 9 | 14 | 10 | 0 | 0 | 55 | 23 | 11 | 2 |
| 132, 171 | Castleblayney, | 288 | 233 | 17 | – | 3 | 5 | 4 | 29 | 2 | – | 5 | 3 | 14 | 6 | 19 | 21 | 60 | 45 | 20 | – |
| 18 | Castlecomer, | 109 | 100 | 17 | 2 | – | 2 | – | 21 | 3 | 1 | 1 | 1 | – | 5 | 11 | 17 | 22 | 14 | 3 | 1 |
| 175 | Castlederg, | 129 | 74 | 6 | 1 | – | 1 | – | 8 | – | 1 | 2 | 2 | – | 6 | 4 | 5 | 17 | 20 | 8 | 1 |
| 209 | Castlereagh, | 398 | 238 | 27 | 4 | 3 | 1 | 1 | 36 | 6 | 2 | 9 | 5 | 13 | 9 | 14 | 24 | 40 | 54 | 17 | – |
| 78 | Castletown, | 157 | 72 | 10 | 3 | 2 | – | 1 | 16 | – | – | 3 | 1 | 4 | 3 | 3 | 6 | 12 | 14 | 5 | – |
| 139 | Cavan, | 304 | 232 | 25 | 7 | 3 | 2 | 1 | 38 | 7 | 2 | 4 | 11 | 11 | 10 | 18 | 25 | 84 | 60 | 21 | 4 |
| 5, 13 | Celbridge, | 132 | 101 | 12 | 2 | 1 | 1 | – | 16 | 2 | 1 | 4 | 1 | 0 | 6 | 8 | 26 | 21 | 9 | 1 | – |
| 201 | Claremorris, | 310 | 188 | 19 | 4 | 5 | – | – | 28 | 4 | 3 | 5 | 6 | 9 | 7 | 6 | 6 | 54 | 42 | 14 | 2 |
| 193 | Clifden, | 204 | 98 | 10 | 1 | 4 | – | – | 15 | 4 | 3 | 4 | 3 | 5 | 7 | 8 | 5 | 10 | 17 | 5 | 3 |
| 111 | Clogheen, | 156 | 130 | 11 | | 1 | 3 | – | 15 | 1 | 3 | 4 | 3 | 10 | 8 | 0 | 20 | 64 | 10 | 7 | 3 |

Pnnted image digitised by the University of Southampton Library Digitisation Unit

IRELAND.—DEATHS at different Ages registered in the year 1910—in the Superintendent Registrars' Districts.—Females.

| Number or Numbers of Union in preceding Abstract. | Superintendent Registrars' Districts | Females. Total Births | Total Deaths | Ages at Death: Under 1 year | 1 | 2 | 3 | 4 | Under 5 years | 5– | 10– | 15– | 20– | 25– | 35– | 45– | 55– | 65– | 75– | 85– | 95 and upwards |
|---|---|---|---|---|---|---|---|---|---|---|---|---|---|---|---|---|---|---|---|---|---|
| 43 | Abbeyleix | 157 | 115 | 11 | 4 | – | – | 1 | 16 | – | 1 | 2 | – | 6 | 6 | 7 | 13 | 34 | 20 | 9 | 1 |
| 122 | Antrim, | 317 | 278 | 30 | 8 | – | 2 | 2 | 42 | 3 | 3 | 8 | 9 | 28 | 15 | 28 | 28 | 46 | 42 | 22 | 1 |
| 32, 35 | Ardee, | 161 | 137 | 12 | – | 1 | – | 1 | 14 | 5 | 2 | 5 | 4 | 6 | 2 | 6 | 19 | 40 | 25 | 8 | 1 |
| 180 | Armagh, | 464 | 453 | 40 | 6 | 2 | 7 | – | 58 | 5 | 7 | 8 | 11 | 26 | 25 | 32 | 51 | 135 | 76 | 10 | 3 |
| 48, 205 | Athlone, | 285 | 158 | 20 | 4 | 4 | – | – | 28 | 6 | 4 | 7 | 4 | 7 | 6 | 7 | 12 | 45 | 23 | 6 | 3 |
| 11, 44 | Athy, | 267 | 154 | 0 | 2 | 2 | 2 | 1 | 16 | 4 | 4 | 4 | 3 | 5 | 11 | 8 | 6 | 40 | 38 | 11 | 1 |
| 130 | Ballieborough, | 146 | 121 | 7 | 1 | 3 | – | 1 | 12 | 1 | – | 2 | 8 | 5 | 7 | 8 | 13 | 41 | 22 | 7 | – |
| 187 | Balbna, | 310 | 145 | 20 | 2 | – | – | 1 | 23 | 4 | 1 | 6 | 6 | 13 | 6 | 8 | 7 | 32 | 30 | 8 | 1 |
| 182 206 | Balbnasloe, | 166 | 156 | 12 | 3 | 3 | – | – | 18 | 2 | 2 | 6 | 12 | 14 | 10 | 12 | 14 | 30 | 24 | 6 | – |
| 198 | Ballinrobe, | 225 | 100 | 19 | 4 | – | 1 | 1 | 25 | 3 | 4 | 5 | 7 | 7 | 5 | 5 | 15 | 34 | 37 | 22 | – |
| 123 | Ballycastle, | 132 | 104 | 11 | – | 1 | 2 | 1 | 15 | 1 | 1 | 1 | 1 | 4 | 1 | 8 | 9 | 23 | 32 | 7 | 1 |
| 29, 43 | Ballymahon, | 111 | 102 | 11 | 2 | – | – | 2 | 15 | 1 | 3 | 0 | 2 | 5 | 4 | 4 | 7 | 26 | 21 | 5 | 3 |
| 124 | Ballymena, | 581 | 438 | 38 | 6 | 4 | 2 | 3 | 53 | 7 | 7 | 10 | 14 | 26 | 21 | 31 | 45 | 101 | 87 | 28 | 5 |
| 125 | Ballymoney, | 277 | 214 | 18 | – | – | 2 | 1 | 21 | 6 | 5 | 7 | 6 | 11 | 13 | 8 | 21 | 54 | 45 | 18 | – |
| 143, 161, 132 | Ballyshannon, | 164 | 185 | 18 | 2 | 4 | – | – | 24 | 3 | 2 | 4 | 4 | 11 | 7 | 13 | 14 | 51 | 38 | 11 | 3 |
| 63 | Ballyvaghan, | 42 | 26 | 4 | 2 | 1 | – | – | 7 | 1 | 1 | 1 | 1 | 3 | 1 | – | 2 | 6 | 4 | 2 | – |
| 4 | Balrothery, | 180 | 180 | 11 | 1 | 1 | – | – | 13 | 6 | 1 | 3 | 4 | 9 | 14 | 10 | 20 | 37 | 16 | 3 | – |
| 1, 12, 58 | Balthiglass, | 139 | 137 | 11 | – | 2 | 1 | 1 | 16 | 0 | 2 | 1 | 4 | 6 | 10 | 7 | 15 | 32 | 25 | 13 | 1 |
| 131, 153 | Banbridge, | 420 | 382 | 33 | 2 | 1 | 1 | 2 | 39 | 5 | 12 | 15 | 6 | 17 | 30 | 37 | 38 | 107 | 58 | 14 | 3 |
| 71 | Bandon, | 201 | 110 | 11 | 0 | 2 | 1 | 2 | 22 | 6 | 2 | 1 | 4 | 12 | 9 | 4 | 10 | 22 | 14 | 3 | 1 |
| 72 | Bantry, | 138 | 104 | 13 | 4 | 1 | 4 | 3 | 25 | 3 | 3 | 1 | 1 | 2 | 5 | 6 | 8 | 16 | 20 | 12 | 2 |
| 137, 163 | Bawnboy, | 166 | 100 | 4 | 1 | 2 | 1 | 1 | 9 | – | 3 | 2 | 4 | 5 | 4 | 8 | 12 | 26 | 17 | 3 | 4 |
| 126, 135, 164 | Belfast, | 5,006 | 3,075 | 735 | 331 | 125 | 72 | 42 | 1,305 | 110 | 101 | 128 | 147 | 265 | 357 | 372 | 403 | 400 | 198 | 56 | 4 |
| 166 | Belmullet, | 174 | 78 | 9 | 3 | 2 | – | 1 | 15 | 3 | 1 | 3 | 4 | 4 | 0 | 2 | 5 | 12 | 18 | 5 | – |
| 24, 103 | Birr, | 242 | 105 | 16 | 5 | 2 | – | 3 | 26 | 4 | 4 | 4 | 6 | 14 | 10 | 17 | 18 | 40 | 34 | 15 | 3 |
| 104 | Borrisokane, | 68 | 49 | 3 | – | – | – | – | 3 | – | 1 | 1 | 1 | 3 | 3 | 3 | 8 | 13 | 8 | 4 | 1 |
| 207, 212 | Boyle, | 251 | 216 | 10 | 3 | 2 | – | 1 | 16 | 2 | – | 9 | 8 | 11 | 14 | 14 | 14 | 53 | 53 | 19 | 3 |
| 89 | Cahersiveen, | 246 | 153 | 23 | 4 | 1 | 5 | 2 | 35 | 4 | 3 | 5 | 4 | 8 | 7 | 5 | 10 | 26 | 30 | 13 | 5 |
| 16, 108 | Callan, | 156 | 144 | 10 | 2 | 5 | 4 | 4 | 25 | 2 | 1 | 5 | 1 | 3 | 8 | 3 | 13 | 40 | 32 | 9 | 2 |
| 2, 45 | Carlow, | 332 | 296 | 24 | 3 | 6 | 9 | 2 | 44 | 7 | 4 | 12 | 7 | 23 | 16 | 15 | 31 | 64 | 50 | 10 | 4 |
| 170 | Carrickmacross, | 176 | 110 | 2 | 2 | – | 1 | – | 5 | 2 | 2 | 4 | 4 | 6 | 6 | 7 | 16 | 30 | 23 | 3 | 2 |
| 194, 208 | Carrick on Shannon, | 140 | 119 | 4 | 1 | – | – | – | 5 | 4 | 2 | 2 | 6 | 11 | 8 | 8 | 10 | 32 | 22 | 7 | 2 |
| 17, 109, 115 | Carrick-on-Suir, | 180 | 163 | 23 | 4 | 2 | 2 | – | 31 | 5 | 3 | 3 | – | 13 | 6 | 10 | 17 | 40 | 29 | 4 | 2 |
| 110 | Cashel, | 208 | 165 | 10 | 5 | 2 | 1 | 1 | 25 | 7 | 3 | 6 | 4 | 12 | 8 | 7 | 16 | 36 | 27 | 13 | 1 |
| 209 | Castlebar, | 268 | 103 | 12 | 3 | 4 | 2 | 1 | 22 | 4 | 4 | 3 | 6 | 7 | 15 | 10 | 32 | 46 | 36 | 5 | 3 |
| 132, 171 | Castleblayney, | 250 | 248 | 12 | 4 | 3 | 1 | – | 20 | 3 | 2 | 3 | 5 | 18 | 12 | 11 | 34 | 83 | 41 | 15 | 1 |
| 18 | Castlecomer, | 100 | 92 | 6 | 4 | 1 | 1 | – | 12 | 1 | – | – | 2 | 3 | 5 | 7 | 13 | 26 | 17 | 5 | 1 |
| 175 | Castlederg, | 103 | 84 | 7 | 1 | 1 | – | – | 9 | – | – | – | 3 | 6 | 8 | 10 | 7 | 15 | 17 | 3 | 1 |
| 209 | Castlereagh, | 330 | 234 | 20 | 1 | 2 | 2 | 1 | 26 | 4 | 1 | 5 | 6 | 16 | 8 | 12 | 22 | 70 | 44 | 13 | 1 |
| 73 | Castletown, | 122 | 59 | 7 | – | 2 | 1 | – | 10 | – | 1 | 4 | 1 | 3 | 2 | 1 | 8 | 11 | 10 | 6 | 2 |
| 138 | Cavan, | 340 | 304 | 20 | 4 | 2 | 5 | 2 | 33 | 0 | 5 | 8 | 8 | 6 | 20 | 18 | 28 | 77 | 65 | 18 | 8 |
| 5, 13 | Celbridge, | 144 | 102 | 7 | 1 | 1 | 2 | 1 | 12 | 1 | 3 | 2 | 2 | 11 | 6 | 8 | 20 | 16 | 15 | 5 | 1 |
| 201 | Claremorris, | 284 | 175 | 18 | 1 | 2 | 4 | – | 25 | 2 | 2 | 7 | 3 | 7 | 4 | 6 | 12 | 41 | 40 | 10 | 4 |
| 183 | Clifden, | 185 | 107 | 0 | 1 | 1 | 1 | 2 | 14 | 1 | 4 | 4 | 3 | 5 | 4 | 5 | 7 | 21 | 25 | 12 | 2 |
| 111 | Clogheen, | 150 | 110 | 12 | 4 | 1 | 1 | – | 18 | 1 | 2 | 3 | 8 | 8 | 6 | 6 | 10 | 20 | 19 | 7 | 2 |

Printed image digitised by the University of Southampton Library Digitisation Unit

IRELAND —DEATHS at different Ages registered in the year 1910—in the Superintendent Registrars' Districts —Males—*continued*

| Number or Numbers of Union in preceding Abstract | Superintendent Registrars Districts. | Males. Total Births | Total Deaths | Ages at Death. Under 1 year. | 1 | 2 | 3 | 4 | Under 5 years | 5– | 10– | 15– | 20– | 25– | 35– | 45– | 55– | 65– | 75 | 85– | Ages not stated |
|---|---|---|---|---|---|---|---|---|---|---|---|---|---|---|---|---|---|---|---|---|---|
| 176 | Clogher, | 147 | 121 | 4 | 2 | 1 | – | – | 7 | – | – | 5 | 2 | 0 | 5 | 4 | 10 | 34 | 32 | 14 | 2 |
| 74 | Clonakilty, | 188 | 181 | 25 | 4 | – | 4 | – | 33 | 7 | 5 | 2 | 4 | 13 | 13 | 12 | 12 | 30 | 45 | 5 | |
| 162, 172 | Clones, | 158 | 140 | 12 | 2 | 1 | 2 | – | 17 | – | 2 | 1 | 2 | 5 | 4 | 8 | 13 | 40 | 31 | 8 | 2 |
| 112, 116 | Clonmel, | 218 | 187 | 27 | 4 | 5 | 1 | – | 37 | 4 | 3 | 4 | 7 | 10 | 20 | 18 | 20 | 35 | 18 | 2 | – |
| 168 | Coleraine, | 343 | 238 | 35 | 7 | 2 | 2 | – | 46 | 6 | 3 | 2 | 9 | 12 | 7 | 14 | 24 | 47 | 40 | 15 | 1 |
| 177 | Cookstown, | 246 | 217 | 23 | 2 | 1 | 3 | 2 | 31 | 1 | 1 | 7 | 4 | 10 | 11 | 13 | 23 | 32 | 37 | 11 | – |
| 139, 173 | Cootehill, | 205 | 152 | 7 | 1 | 1 | 1 | – | 10 | 1 | 2 | 1 | 4 | 5 | 7 | 13 | 18 | 55 | 27 | 3 | 2 |
| 75 | Cork, | 1,604 | 1,259 | 165 | 34 | 30 | 13 | 13 | 255 | 31 | 17 | 34 | 61 | 118 | 123 | 182 | 179 | 203 | 89 | 14 | 2 |
| 64 | Corrofin, | 53 | 30 | 3 | – | – | – | – | 3 | – | – | 1 | – | 2 | – | – | – | 8 | 11 | 3 | 2 |
| 95 | Croom, | 81 | 87 | 8 | 1 | – | – | – | 10 | 1 | 2 | 2 | 1 | 9 | 3 | 8 | 11 | 21 | 16 | 5 | |
| 50 | Delvin, | 87 | 57 | 3 | 3 | – | 2 | – | 8 | – | – | – | 1 | – | 3 | 6 | 8 | 20 | 11 | 2 | – |
| 30 | Dingle, | 234 | 104 | 16 | 2 | 3 | 2 | 1 | 24 | 2 | 2 | 2 | 2 | 4 | 3 | 11 | 13 | 18 | 19 | 4 | – |
| 144 | Donegal, | 208 | 136 | 16 | 3 | 1 | – | – | 20 | 3 | 3 | 3 | 5 | 7 | 7 | 3 | 8 | 26 | 31 | 16 | 4 |
| 155 | Downpatrick, | 435 | 318 | 37 | 1 | 7 | 3 | 3 | 51 | 11 | 1 | 8 | 8 | 23 | 34 | 19 | 35 | 76 | 41 | 14 | 1 |
| 33, 38 | Drogheda, | 261 | 205 | 24 | 8 | 5 | 2 | 2 | 39 | 7 | 2 | 6 | 5 | 18 | 11 | 8 | 26 | 43 | 20 | 9 | 1 |
| 213 | Dromore, West, | 120 | 76 | 2 | – | 3 | 1 | – | 6 | 2 | 2 | – | 2 | 3 | 5 | 4 | 5 | 17 | 23 | 5 | 2 |
| 8, 9 | Dublin North, | 2,939 | 1,778 | 445 | 80 | 44 | 18 | 12 | 609 | 34 | 31 | 32 | 45 | 154 | 163 | 193 | 217 | 186 | 97 | 16 | 1 |
| 7, 10 | Dublin, South, | 3,072 | 2,443 | 504 | 138 | 50 | 30 | 29 | 751 | 68 | 46 | 53 | 77 | 199 | 211 | 287 | 290 | 303 | 148 | 28 | 1 |
| 34 | Dundalk, | 374 | 277 | 36 | 6 | 5 | 3 | 3 | 53 | 5 | 1 | 5 | 10 | 16 | 13 | 17 | 41 | 65 | 38 | 9 | 4 |
| 145 | Dunfanaghy, | 190 | 108 | 13 | 1 | 4 | 4 | 1 | 23 | 7 | 2 | 6 | 7 | 5 | 6 | 2 | 11 | 12 | 20 | 6 | 1 |
| 178 | Dungannon, | 304 | 272 | 23 | 4 | 3 | 2 | 4 | 36 | 3 | 5 | 4 | 10 | 10 | 13 | 13 | 32 | 83 | 48 | 14 | 1 |
| 117 | Dungarvan, | 152 | 139 | 15 | 5 | 1 | 3 | – | 24 | 4 | – | 2 | 6 | 15 | 8 | 12 | 14 | 30 | 22 | 2 | – |
| 70 | Dunmanway, | 156 | 93 | 12 | 5 | 3 | – | – | 20 | 2 | 2 | 1 | – | 7 | 3 | 5 | 10 | 23 | 16 | 4 | – |
| 37 | Dunshaughlin, | 85 | 82 | 12 | – | – | – | – | 12 | | – | 2 | 5 | 3 | 7 | 4 | 10 | 16 | 18 | 1 | 2 |
| 14, 25, 38 | Edenderry, | 183 | 127 | 21 | 3 | 1 | – | – | 25 | 3 | – | 1 | 6 | 12 | 6 | 5 | 13 | 28 | 22 | 6 | 1 |
| 65 | Enns, | 222 | 157 | 14 | 1 | 4 | – | – | 18 | 2 | 3 | 4 | 3 | 6 | 9 | 15 | 18 | 41 | 25 | 12 | 3 |
| 54 | Enniscorthy, | 377 | 314 | 43 | 12 | 5 | 2 | 1 | 63 | 5 | 2 | 4 | 9 | 18 | 18 | 26 | 37 | 58 | 50 | 24 | – |
| 140, 183 | Enniskillen, | 327 | 259 | 27 | 2 | 5 | – | 2 | 36 | 8 | 5 | 7 | 3 | 18 | 16 | 21 | 22 | 53 | 57 | 14 | 4 |
| 66 | Ennistimon, | 179 | 119 | 8 | 3 | – | 1 | – | 12 | 3 | 1 | 1 | 2 | 5 | 8 | 7 | 17 | 25 | 28 | 8 | – |
| 77 | Fermoy, | 263 | 180 | 23 | 4 | 2 | – | 1 | 30 | 1 | 2 | 3 | 7 | 10 | 21 | 13 | 14 | 27 | 25 | 6 | 1 |
| 184 | Galway, | 422 | 247 | 36 | 5 | 1 | 1 | 1 | 44 | 7 | 5 | 8 | 10 | 14 | 19 | 20 | 24 | 48 | 35 | 15 | 2 |
| 185 | Glennamaddy, | 178 | 110 | 7 | – | – | 1 | – | 8 | 2 | 1 | 2 | 5 | 5 | 4 | 8 | 9 | 31 | 24 | 11 | – |
| 146 | Glentties, | 372 | 210 | 24 | 7 | 5 | 2 | 1 | 39 | 4 | 2 | 8 | 11 | 12 | 15 | 13 | 7 | 29 | 51 | 14 | 4 |
| 55 | Gorey, | 176 | 152 | 16 | 1 | 1 | – | – | 21 | – | – | 1 | 4 | 8 | 10 | 10 | 14 | 40 | 33 | 12 | 1 |
| 188 | Gort, | 135 | 78 | 8 | – | – | – | – | 8 | 2 | 1 | 1 | 1 | 3 | 4 | 2 | 11 | 27 | 17 | 1 | – |
| 30, 51, 141 | Granard, | 213 | 203 | 21 | 2 | 4 | 2 | 1 | 30 | 3 | 4 | 8 | 7 | 13 | 8 | 17 | 3 | 44 | 53 | 8 | – |
| 147 | Inishowen, | 303 | 193 | 21 | 5 | 8 | 2 | 3 | 37 | 8 | 4 | 4 | 4 | 8 | 5 | 10 | 17 | 46 | 41 | 12 | 1 |
| 164, 179 | Irvinestown, | 125 | 87 | 7 | 2 | – | 2 | – | 11 | – | 1 | 5 | – | 7 | 8 | 3 | 11 | 18 | 21 | 8 | 2 |
| 78 | Kanturk, | 284 | 161 | 30 | 8 | 1 | 3 | – | 40 | 5 | 2 | – | 8 | 11 | 4 | 5 | 16 | 30 | 28 | 11 | – |
| 39 | Kells, | 148 | 116 | 11 | 1 | 2 | 1 | – | 15 | 2 | 2 | – | – | 10 | 6 | 4 | 12 | 28 | 27 | 12 | 1 |
| 91 | Kenmare, | 157 | 58 | 0 | 2 | – | 1 | 2 | 11 | 3 | 2 | 4 | 4 | 4 | 2 | 3 | 5 | 8 | 7 | 5 | – |
| 156 | Kilkeel, | 207 | 136 | 14 | 4 | 4 | 2 | – | 24 | 2 | 1 | 2 | 4 | 8 | 5 | 11 | 17 | 33 | 24 | 5 | – |
| 19 | Kilkenny, | 278 | 240 | 38 | 4 | – | 4 | 2 | 48 | 1 | 4 | 11 | 8 | 12 | 22 | 15 | 22 | 52 | 34 | 10 | 1 |
| 87 | Killadysert, | 86 | 47 | 0 | 2 | – | – | – | 11 | – | – | – | 1 | 3 | 3 | 2 | 2 | 11 | 10 | 3 | 1 |
| 202 | Killala, | 84 | 45 | 4 | 4 | – | – | – | 8 | – | 1 | 1 | – | 3 | 1 | 5 | 1 | 12 | 10 | 3 | – |

Printed image digitised by the University of Southampton Library Digitisation Unit

IRELAND.—DEATHS at different AGES registered in the year 1910—in the SUPERINTENDENT REGISTRARS' DISTRICTS.—FEMALES—*continued.*

| Number or Numbers of Union in preceding Abstract | SUPERINTENDENT REGISTRARS' DISTRICTS. | FEMALES | | | | | | | | | | | | | | | | | | | | |
|---|---|---|---|---|---|---|---|---|---|---|---|---|---|---|---|---|---|---|---|---|---|---|
| | | TOTAL BIRTHS. | TOTAL DEATHS | AGES AT DEATH | | | | | | | | | | | | | | | | | | |
| | | | | Under 1 year. | 1 | 2 | 3 | 4 | Under 5 years. | 5– | 10– | 15– | 20– | 25– | 35– | 45– | 55– | 65 | 75– | 85– | 95 and upwards. |
| 176 | Clogher, .. | 141 | 125 | 15 | 4 | 1 | 2 | – | 22 | 3 | 2 | 3 | 1 | 8 | 5 | 5 | 8 | 35 | 26 | 4 | 3 |
| 74 | Clonakilty, .. | 189 | 152 | 8 | 4 | 1 | 3 | 2 | 19 | 8 | 6 | 5 | 1 | 4 | 11 | 9 | 12 | 35 | 30 | 12 | – |
| 182, 172 | Clones, .. | 159 | 134 | 8 | 3 | 1 | – | – | 12 | 1 | 1 | 4 | 5 | 5 | 8 | 4 | 14 | 35 | 33 | 11 | – |
| 112, 116 | Clonmel, .. | 168 | 208 | 18 | 10 | 2 | 1 | 1 | 32 | 8 | 4 | 3 | 14 | 16 | 14 | 18 | 38 | 45 | 14 | 5 | – |
| 186 | Coleraine, .. | 334 | 274 | 31 | 10 | 2 | 6 | 1 | 50 | 2 | 5 | 3 | 8 | 8 | 15 | 21 | 28 | 68 | 40 | 18 | 3 |
| 177 | Cookstown, .. | 241 | 220 | 17 | 5 | 3 | 3 | – | 28 | 3 | 2 | 3 | 5 | 7 | 15 | 20 | 30 | 58 | 28 | 15 | 4 |
| 139, 173 | Cootehill, .. | 183 | 130 | 7 | 4 | 1 | – | – | 12 | 1 | – | 3 | 1 | 8 | 8 | 10 | 26 | 58 | 24 | 10 | 1 |
| 75 | Cork, .. | 1,572 | 1,218 | 126 | 23 | 18 | 15 | 8 | 196 | 24 | 34 | 30 | 53 | 111 | 100 | 123 | 184 | 214 | 97 | 26 | 7 |
| 64 | Corrofin, .. | 51 | 33 | 2 | – | – | – | – | 2 | 1 | – | – | – | 2 | – | 3 | 5 | 7 | 8 | 7 | – |
| 85 | Croom, .. | 111 | 83 | 12 | 8 | 2 | – | – | 17 | 1 | – | 1 | 2 | 5 | 2 | 4 | 7 | 18 | 23 | 2 | – |
| 50 | Delvin, .. | 68 | 58 | 6 | 1 | – | – | – | 7 | – | 1 | – | 1 | 3 | 2 | 3 | 4 | 18 | 18 | 3 | 2 |
| 90 | Dingle, .. | 215 | 100 | 15 | 2 | 3 | 3 | 1 | 24 | 5 | – | 2 | 2 | 8 | 3 | 5 | 8 | 18 | 18 | 3 | – |
| 144 | Donegal, .. | 212 | 144 | 10 | 3 | 1 | 2 | 2 | 18 | 2 | 1 | 3 | 1 | 10 | 13 | 8 | 15 | 36 | 30 | 7 | 1 |
| 155 | Downpatrick, | 424 | 382 | 29 | 7 | 3 | 1 | 3 | 43 | 8 | 8 | 11 | 18 | 18 | 21 | 28 | 51 | 82 | 58 | 25 | 1 |
| 33, 36 | Drogheda, .. | 244 | 238 | 23 | 4 | 4 | 4 | 3 | 38 | 8 | 8 | 8 | 3 | 7 | 14 | 18 | 34 | 61 | 35 | 4 | 1 |
| 213 | Dromore, West, | 137 | 98 | 8 | 3 | 1 | – | – | 10 | 1 | 2 | 2 | 1 | 8 | 3 | 2 | 4 | 32 | 20 | 12 | 1 |
| 6, 9 | Dublin, North, | 2,811 | 1,785 | 330 | 107 | 37 | 15 | 16 | 505 | 48 | 40 | 38 | 59 | 106 | 131 | 184 | 221 | 277 | 133 | 40 | 3 |
| 7, 10 | Dublin, South, | 2,831 | 2,471 | 385 | 130 | 42 | 27 | 22 | 610 | 63 | 45 | 75 | 67 | 198 | 177 | 257 | 290 | 376 | 243 | 55 | 6 |
| 34 | Dundalk, .. | 380 | 293 | 27 | 4 | 8 | 4 | 2 | 43 | 5 | 7 | 11 | 13 | 21 | 18 | 17 | 38 | 71 | 44 | 5 | 1 |
| 145 | Dunfanaghy, | 184 | 116 | 8 | 8 | 4 | 1 | 2 | 22 | 2 | 4 | – | 3 | 9 | 7 | 8 | 5 | 28 | 22 | 7 | 3 |
| 178 | Dungannon, .. | 300 | 302 | 25 | 3 | 1 | 2 | 3 | 34 | 2 | 4 | 14 | 8 | 17 | 11 | 25 | 44 | 84 | 46 | 14 | 1 |
| 117 | Dungarvan, .. | 145 | 142 | 22 | 4 | 2 | – | 1 | 29 | 2 | – | 4 | 4 | 4 | 13 | 12 | 11 | 27 | 29 | 6 | 1 |
| 76 | Dunmanway, | 151 | 105 | 8 | 2 | 3 | – | 1 | 14 | 3 | 2 | 3 | 4 | 8 | 8 | 6 | 13 | 23 | 13 | 8 | – |
| 37 | Dunshaughlin, | 59 | 73 | 8 | 1 | 1 | – | 1 | 9 | 1 | 1 | 2 | 4 | 2 | 0 | 4 | 3 | 24 | 11 | 0 | – |
| 14, 25, 38 | Edenderry, .. | 146 | 112 | 7 | 7 | – | 1 | 1 | 16 | 1 | 2 | 4 | 3 | 9 | 7 | 5 | 10 | 18 | 23 | 11 | 2 |
| 85 | Ennis, .. | 177 | 137 | 11 | 5 | 1 | – | 2 | 19 | 2 | 1 | 3 | 3 | 12 | 14 | 11 | 10 | 29 | 24 | 8 | 1 |
| 54 | Enniscorthy, .. | 356 | 290 | 37 | 8 | 3 | 3 | 2 | 51 | 4 | 3 | 5 | 7 | 15 | 18 | 18 | 35 | 88 | 35 | 14 | 3 |
| 140, 183 | Enniskillen, .. | 298 | 271 | 17 | 8 | 7 | 5 | 2 | 38 | 3 | 8 | 5 | 8 | 10 | 10 | 12 | 27 | 74 | 52 | 15 | 2 |
| 63 | Ennistimon, .. | 178 | 117 | 10 | 3 | 3 | 1 | 1 | 18 | 2 | – | 3 | 2 | 5 | 6 | 4 | 4 | 28 | 30 | 13 | 2 |
| 77 | Fermoy, .. | 244 | 143 | 18 | 2 | – | 2 | 1 | 21 | 5 | 1 | 4 | 4 | 8 | 5 | 12 | 10 | 35 | 28 | 10 | – |
| 184 | Galway, .. | 433 | 281 | 33 | 7 | 3 | 7 | 1 | 57 | 6 | 7 | 13 | 10 | 20 | 13 | 14 | 18 | 52 | 54 | 12 | 5 |
| 185 | Glenamaddy, | 167 | 117 | 8 | 5 | – | 1 | 1 | 15 | 1 | 3 | 2 | 3 | 4 | 5 | 4 | 6 | 30 | 31 | 3 | 4 |
| 148 | Glenties, .. | 386 | 261 | 20 | 7 | 8 | 2 | 3 | 40 | 2 | 1 | 7 | 10 | 14 | 8 | 10 | 18 | 53 | 81 | 23 | 7 |
| 55 | Gorey, .. | 162 | 146 | 10 | 3 | 2 | – | – | 20 | 2 | – | 3 | 4 | 3 | 5 | 8 | 17 | 34 | 30 | 13 | 3 |
| 188 | Gort, .. | 118 | 74 | 8 | 3 | – | 1 | – | 12 | 2 | – | – | 4 | 5 | 3 | 4 | 5 | 18 | 15 | 4 | 1 |
| 30, 51, 141 | Granard, .. | 220 | 189 | 24 | 2 | 2 | 2 | 1 | 31 | 7 | 1 | 7 | 4 | 10 | 7 | 14 | 18 | 33 | 40 | 17 | – |
| 147 | Inishowen, .. | 349 | 207 | 13 | 4 | 5 | 1 | – | 23 | 4 | 5 | 6 | 3 | 18 | 12 | 18 | 22 | 37 | 41 | 17 | 3 |
| 164, 178 | Irvinestown, .. | 128 | 110 | 10 | 2 | 2 | 2 | – | 18 | 2 | 1 | 3 | 3 | 7 | 3 | 5 | 7 | 28 | 24 | 7 | 2 |
| 78 | Kanturk, .. | 298 | 172 | 18 | 4 | 1 | 1 | 1 | 25 | 3 | 3 | 4 | 4 | 5 | 4 | 18 | 20 | 38 | 38 | 12 | 2 |
| 39 | Kells, .. | 128 | 112 | 4 | 1 | – | – | – | 5 | 1 | 2 | – | 2 | 3 | 5 | 4 | 13 | 30 | 20 | 8 | – |
| 91 | Kenmare, .. | 141 | 77 | 8 | 1 | 1 | 2 | – | 12 | 3 | 3 | 2 | 4 | 11 | 4 | 4 | 8 | 8 | 10 | 8 | 2 |
| 156 | Kilkeel, .. | 208 | 158 | 14 | 3 | 1 | 2 | – | 23 | 3 | 1 | 2 | 2 | 12 | 8 | 8 | 13 | 39 | 34 | 12 | – |
| 19 | Kilkenny, .. | 261 | 192 | 21 | 4 | 4 | 1 | 2 | 32 | 7 | 5 | 5 | 4 | 8 | 14 | 10 | 23 | 46 | 27 | 10 | 1 |
| 67 | Killadysert, .. | 73 | 73 | 8 | – | 1 | – | 1 | 10 | 5 | 2 | – | 2 | 5 | 3 | 4 | 8 | 12 | 16 | 5 | – |
| 202 | Killala, .. | 86 | 30 | 4 | 1 | 1 | 2 | – | 8 | – | – | – | 2 | 2 | 1 | – | 2 | 7 | 7 | 1 | – |



Pnnted image digitised by the University of Southampton Library Digitisation Unit

IRELAND.—DEATHS at different AGES registered in the year 1910—in the SUPERINTENDENT REGISTRARS' DISTRICTS.—MALES—*continued.*

| Number or Numbers of Union in preceding Abstract. | Superintendent Registrars' Districts. | Total Births. | Total Deaths. | Ages at Death. Under 1 year | 1 | 2 | 3 | 4 | Under 5 years | 5– | 10– | 15– | 20– | 25 | 35– | 45– | 55– | 65– | 75– | 85– | 95 and upwards. |
|---|---|---|---|---|---|---|---|---|---|---|---|---|---|---|---|---|---|---|---|---|---|
| | | | | MALES. | | | | | | | | | | | | | | | | | |
| 92 | Killarney, | 419 | 282 | 33 | 6 | 6 | 3 | 2 | 50 | 2 | 3 | 10 | 12 | 37 | 19 | 19 | 28 | 39 | 52 | 12 | 2 |
| 118 | Kilmacthomas, | 73 | 47 | 9 | 2 | – | 1 | – | 12 | 2 | – | – | 1 | 1 | 4 | 3 | 2 | 7 | 12 | 3 | – |
| 79, 98 | Kilmallock, | 309 | 209 | 36 | 5 | 1 | – | 2 | 44 | 6 | 1 | 1 | 8 | 13 | 12 | 17 | 27 | 38 | 34 | 7 | 1 |
| 98 | Kilrush, | 242 | 201 | 10 | 4 | 3 | 2 | 1 | 20 | 5 | 4 | 3 | 7 | 12 | 20 | 8 | 22 | 28 | 48 | 16 | 2 |
| 80 | Kinsale, | 148 | 130 | 12 | 3 | – | 1 | – | 16 | 2 | 3 | 6 | 5 | 11 | 9 | 13 | 15 | 26 | 20 | 4 | – |
| 127 | Larne, | 405 | 244 | 31 | 9 | 5 | 3 | 5 | 53 | 3 | 7 | 9 | 10 | 11 | 23 | 18 | 24 | 41 | 37 | 11 | – |
| 148 | Letterkenny, | 122 | 124 | 11 | 1 | 1 | 1 | – | 14 | – | – | 2 | 3 | 9 | 10 | 12 | 13 | 28 | 25 | 8 | – |
| 107 | Limavady, | 220 | 180 | 24 | 5 | 3 | 1 | 1 | 34 | 5 | 1 | 2 | 3 | 10 | 11 | 14 | 12 | 55 | 24 | 7 | 2 |
| 89, 97 | Limerick, | 854 | 559 | 107 | 22 | 11 | 5 | 2 | 147 | 7 | 12 | 17 | 18 | 55 | 43 | 54 | 67 | 74 | 43 | 20 | 2 |
| 128, 157 | Lisburn, | 513 | 398 | 58 | 16 | 5 | 4 | 9 | 93 | 13 | 7 | 13 | 13 | 20 | 27 | 35 | 39 | 88 | 44 | 12 | – |
| 119 | Lismore, | 118 | 92 | 11 | 1 | – | – | – | 12 | – | 1 | 2 | 3 | 5 | 4 | 8 | 12 | 23 | 19 | 3 | – |
| 165 | Lisnaskea, | 181 | 137 | 23 | 3 | 2 | 2 | – | 30 | 1 | 1 | 3 | 1 | 4 | 5 | 9 | 8 | 39 | 27 | 11 | 1 |
| 93, 98 | Listowel, | 453 | 289 | 49 | 8 | 3 | – | 1 | 58 | 5 | 3 | 6 | 18 | 15 | 14 | 9 | 25 | 82 | 55 | 14 | 2 |
| 40, 109 | Londonderry, | 810 | 461 | 79 | 23 | 10 | 7 | 6 | 122 | 19 | 7 | 11 | 19 | 31 | 20 | 45 | 53 | 92 | 32 | 12 | 1 |
| 31 | Longford, | 208 | 188 | 25 | 3 | 2 | 1 | 1 | 32 | 1 | 1 | 3 | 10 | 10 | 8 | 10 | 17 | 46 | 43 | 5 | 2 |
| 187 | Loughrea, | 235 | 151 | 14 | 1 | 1 | 3 | – | 19 | 2 | 2 | 3 | 7 | 9 | 7 | 12 | 7 | 37 | 35 | 10 | 1 |
| 129, 133, 158 | Lurgan, | 701 | 490 | 73 | 19 | 9 | 3 | 4 | 108 | 14 | 9 | 16 | 18 | 20 | 29 | 27 | 51 | 95 | 50 | 24 | – |
| 81 | Macroom, | 218 | 131 | 15 | 3 | – | – | 1 | 19 | 3 | 2 | 2 | 6 | 7 | 8 | 7 | 9 | 28 | 31 | 9 | – |
| 169 | Magherafelt, | 403 | 354 | 37 | 7 | 1 | 3 | 2 | 50 | 9 | 3 | 8 | 8 | 14 | 17 | 12 | 39 | 107 | 70 | 19 | 4 |
| 82 | Mallow, | 287 | 149 | 21 | 2 | 3 | – | 1 | 27 | 2 | 2 | 9 | 4 | 9 | 11 | 12 | 18 | 30 | 26 | 4 | 1 |
| 195 | Manorhamilton, | 188 | 170 | 14 | 4 | 3 | 3 | 1 | 25 | 4 | 1 | 2 | 8 | 14 | 3 | 8 | 13 | 31 | 43 | 14 | 4 |
| 83 | Middleton, | 205 | 148 | 15 | 5 | 3 | – | 1 | 24 | 3 | 1 | 3 | 9 | 11 | 7 | 10 | 17 | 23 | 21 | 9 | – |
| 150 | Milford, | 195 | 159 | 18 | 3 | 2 | 2 | 2 | 27 | 5 | 2 | 4 | – | 9 | 3 | 12 | 12 | 38 | 38 | 10 | 2 |
| 84 | Millstreet, | 131 | 82 | 5 | 1 | 1 | – | 1 | 8 | 3 | 1 | 1 | 3 | 3 | 7 | 10 | 5 | 15 | 18 | 5 | 3 |
| 85, 99 | Mitchelstown, | 172 | 102 | 13 | 1 | 1 | – | 1 | 16 | 1 | 1 | 4 | 3 | 2 | 4 | 9 | 10 | 25 | 20 | 8 | 2 |
| 188 | Mohill, | 180 | 152 | 11 | 2 | 1 | 1 | 1 | 16 | 1 | – | 4 | 2 | 8 | 19 | 4 | 17 | 44 | 30 | 7 | 2 |
| 174 | Monaghan, | 276 | 253 | 23 | 8 | 2 | 1 | – | 29 | 1 | 1 | 5 | 5 | 18 | 18 | 20 | 57 | 53 | 51 | 15 | – |
| 188 | Mount Bellew, | 170 | 103 | 12 | 2 | – | – | – | 14 | 9 | – | 2 | 8 | 5 | 2 | 7 | 9 | 21 | 24 | 7 | 1 |
| 20, 46 | Mountmellick, | 273 | 247 | 31 | 1 | 1 | – | 1 | 34 | 4 | 2 | 9 | 7 | 9 | 18 | 13 | 25 | 78 | 38 | 15 | 9 |
| 52 | Mullingar, | 288 | 242 | 34 | 5 | 2 | 1 | 2 | 34 | 9 | 4 | 7 | 7 | 10 | 19 | 10 | 35 | 46 | 49 | 13 | – |
| 15, 59 | Naas, | 435 | 325 | 38 | 9 | 3 | 2 | 2 | 54 | 4 | 1 | 12 | 12 | 23 | 37 | 24 | 48 | 50 | 43 | 17 | – |
| 40 | Navan, | 149 | 142 | 9 | 3 | 1 | – | 1 | 14 | 2 | 2 | 3 | 4 | 18 | 10 | 13 | 17 | 34 | 21 | 9 | – |
| 105 | Nenagh, | 234 | 175 | 15 | 3 | 1 | 2 | 1 | 22 | 2 | 4 | 4 | 9 | 10 | 8 | 15 | 14 | 41 | 30 | 14 | 5 |
| 100 | Newcastle, | 310 | 198 | 38 | 5 | 1 | 2 | – | 46 | 5 | 3 | 2 | 6 | 15 | 7 | 9 | 18 | 32 | 44 | 11 | 3 |
| 3, 20, 56 | New Ross, | 322 | 240 | 28 | 4 | 2 | 2 | 1 | 37 | 7 | 2 | 3 | 4 | 14 | 14 | 18 | 21 | 63 | 45 | 10 | 2 |
| 134, 159 | Newry, | 552 | 422 | 49 | 12 | 2 | 2 | 3 | 65 | 11 | 9 | 5 | 23 | 21 | 31 | 40 | 48 | 95 | 53 | 20 | 4 |
| 190 | Newtownards, | 539 | 303 | 51 | 18 | 7 | 2 | 4 | 82 | 11 | 9 | 9 | 4 | 11 | 13 | 20 | 32 | 56 | 45 | 18 | 1 |
| 41, 142 | Oldcastle, | 145 | 120 | 11 | – | 1 | 3 | – | 15 | 2 | 1 | 1 | 5 | 5 | 5 | 9 | 10 | 34 | 21 | 7 | 1 |
| 180 | Omagh, | 390 | 376 | 38 | 3 | 5 | 1 | 1 | 49 | 9 | 5 | 10 | 7 | 21 | 21 | 23 | 35 | 113 | 93 | 19 | 1 |
| 189 | Oughterard, | 204 | 114 | 17 | 2 | 2 | 1 | 2 | 24 | – | 1 | 8 | 7 | 10 | 7 | 10 | 9 | 13 | 18 | 9 | 4 |
| 190 | Portumna, | 109 | 70 | 5 | – | 1 | – | – | 6 | 1 | 2 | 2 | 1 | 5 | 4 | 1 | 9 | 17 | 18 | 7 | – |
| 8, 60 | Rathdown, | 547 | 433 | 95 | 17 | 2 | 2 | 1 | 87 | 10 | 8 | 5 | 14 | 29 | 29 | 42 | 61 | 77 | 57 | 14 | – |
| 61 | Rathdrum, | 314 | 215 | 30 | 9 | 2 | 3 | – | 42 | 2 | – | 9 | 7 | 15 | 18 | 17 | 28 | 45 | 29 | 5 | 1 |
| 101 | Rathkeale, | 141 | 119 | 17 | 4 | – | 1 | – | 22 | 1 | 2 | 2 | 5 | 5 | 2 | 7 | 7 | 30 | 20 | 10 | 3 |
| 210 | Roscommon, | 141 | 124 | 5 | 5 | – | – | – | 10 | 1 | 9 | 4 | 3 | 8 | 9 | 9 | 10 | 22 | 32 | 12 | 1 |

Pnnted image digitised by the University of Southampton Library Digitisation Unit

IRELAND.—DEATHS at different AGES registered in the year 1910—in the SUPERINTENDENT REGISTRARS' DISTRICTS.—FEMALES—*continued.*

| Number or Numbers of Union in preceding Abstract | Superintendent Registrars' Districts. | Females. Total Births. | Total Deaths | Ages at Death: Under 1 year. | 1 | 2 | 3 | 4 | Under 5 years. | 5- | 10- | 15- | 20- | 25- | 35- | 45 | 55- | 65- | 75- | 85- | 95 and upwards |
|---|---|---|---|---|---|---|---|---|---|---|---|---|---|---|---|---|---|---|---|---|---|
| 62 | Killarney, .. | 390 | 263 | 19 | 10 | 8 | 3 | 3 | 43 | 5 | 13 | 7 | 10 | 17 | 13 | 15 | 29 | 51 | 42 | 10 | 2 |
| 113 | Kilmacthomas, | 70 | 56 | 6 | 4 | – | – | – | 10 | 1 | – | 1 | 2 | 8 | – | – | 7 | 14 | 12 | – | 1 |
| 78, 96 | Kilmallock, .. | 292 | 210 | 24 | 5 | 2 | 2 | 3 | 36 | 11 | 4 | 7 | 3 | 12 | 16 | 6 | 23 | 45 | 31 | 15 | 1 |
| 98 | Kilrush, .. | 266 | 185 | 20 | 1 | 1 | 4 | 2 | 28 | 3 | 3 | 12 | 5 | 9 | 11 | 10 | 12 | 31 | 41 | 19 | 1 |
| 30 | Kinsale, .. | 147 | 138 | 8 | 3 | 2 | 3 | 1 | 17 | – | 5 | 3 | – | 15 | 8 | 11 | 18 | 31 | 25 | 5 | – |
| 127 | Larne, .. | 416 | 275 | 25 | 12 | 5 | 5 | 2 | 49 | 7 | 5 | 8 | 9 | 21 | 13 | 27 | 24 | 43 | 44 | 25 | – |
| 148 | Letterkenny, .. | 129 | 103 | 9 | 6 | – | – | – | 15 | – | 2 | 3 | 1 | 6 | 6 | 7 | 11 | 28 | 18 | 3 | – |
| 107 | Limavady, .. | 200 | 171 | 10 | 5 | 4 | 1 | – | 20 | – | 1 | 2 | 5 | 15 | 8 | 9 | 15 | 41 | 44 | 10 | 1 |
| 69, 97 | Limerick, .. | 762 | 547 | 91 | 16 | 9 | 5 | 3 | 127 | 12 | 10 | 22 | 16 | 45 | 37 | 30 | 77 | 100 | 48 | 13 | 4 |
| 128, 157 | Lisburn, .. | 500 | 472 | 54 | 13 | 11 | 7 | 4 | 89 | 15 | 11 | 21 | 12 | 33 | 28 | 48 | 55 | 85 | 63 | 13 | 1 |
| 113 | Lismore, .. | 95 | 112 | 8 | 3 | 1 | 1 | 1 | 14 | 1 | 4 | 1 | 2 | 4 | 4 | 8 | 16 | 34 | 17 | 7 | 1 |
| 105 | Lisnaskea, .. | 142 | 141 | 11 | 2 | 2 | 4 | – | 19 | 1 | 2 | 4 | 6 | 10 | 11 | 11 | 7 | 30 | 31 | 8 | 1 |
| 93, 98 | Listowel, .. | 404 | 243 | 26 | 3 | 1 | 3 | 1 | 34 | 7 | 4 | 9 | 6 | 7 | 15 | 16 | 24 | 61 | 44 | 16 | – |
| 149, 163 | Londonderry, | 815 | 608 | 81 | 21 | 16 | 7 | 5 | 130 | 15 | 19 | 15 | 18 | 65 | 42 | 59 | 70 | 116 | 47 | 17 | 1 |
| 31 | Longford, .. | 231 | 174 | 16 | 4 | 2 | 2 | 1 | 25 | 4 | 3 | 4 | 4 | 8 | 12 | 10 | 22 | 42 | 26 | 5 | 3 |
| 187 | Loughrea, .. | 204 | 159 | 11 | 3 | – | 2 | 1 | 17 | 8 | – | 6 | 4 | 6 | 14 | 8 | 8 | 34 | 33 | 14 | 1 |
| 129, 133, 158 | Lurgan, .. | 630 | 470 | 53 | 17 | 4 | 2 | 2 | 78 | 19 | 6 | 14 | 18 | 33 | 31 | 36 | 72 | 106 | 41 | 16 | 3 |
| 31 | Macroom, .. | 238 | 156 | 14 | 2 | 1 | 2 | – | 19 | 2 | 2 | 8 | 5 | 11 | 7 | 7 | 20 | 35 | 30 | 9 | 1 |
| 108 | Magherafelt, .. | 374 | 358 | 22 | 10 | 2 | 5 | 3 | 42 | 5 | 3 | 10 | 6 | 20 | 13 | 18 | 36 | 101 | 73 | 24 | 4 |
| 82 | Mallow, .. | 245 | 170 | 14 | 1 | 5 | 3 | 1 | 24 | 9 | 3 | 5 | 2 | 13 | 14 | 10 | 26 | 32 | 25 | 6 | 1 |
| 195 | Manorhamilton, | 218 | 157 | 12 | 2 | – | 2 | – | 16 | 1 | 5 | 8 | 2 | 3 | 16 | 7 | 13 | 33 | 33 | 11 | 5 |
| 83 | Middleton, .. | 190 | 155 | 13 | 4 | 2 | 1 | – | 20 | 2 | 5 | 8 | 4 | 8 | 8 | 9 | 23 | 43 | 20 | 8 | 1 |
| 150 | Milford, .. | 194 | 131 | 6 | 1 | 1 | 1 | 3 | 12 | 2 | 1 | 2 | 4 | 13 | 13 | 11 | 6 | 23 | 23 | 6 | 1 |
| 34 | Millstreet, .. | 101 | 62 | 4 | 2 | – | 1 | – | 8 | 2 | 1 | 1 | – | 2 | 2 | 3 | 8 | 13 | 13 | 8 | 3 |
| 85, 96 | Mitchelstown, | 143 | 92 | 9 | 2 | 2 | – | – | 13 | 2 | 3 | 5 | 3 | 4 | 3 | 4 | 12 | 20 | 7 | 5 | 1 |
| 190 | Mohill, .. | 194 | 140 | 13 | 4 | 2 | 4 | – | 23 | 2 | 2 | 5 | 3 | 7 | 6 | 10 | 13 | 36 | 28 | 4 | 1 |
| 174 | Monaghan, .. | 249 | 271 | 17 | 3 | 3 | 3 | 3 | 29 | 4 | 3 | 7 | 2 | 23 | 18 | 16 | 36 | 88 | 28 | 11 | 5 |
| 188 | Mount Bellew, | 132 | 102 | 4 | 2 | 4 | 2 | – | 12 | 1 | 1 | – | 3 | 4 | 10 | 9 | 9 | 22 | 26 | 5 | – |
| 26, 46 | Mountmellick, | 252 | 243 | 29 | 7 | 2 | 2 | 4 | 44 | 3 | 3 | 4 | 4 | 9 | 14 | 17 | 25 | 64 | 45 | 8 | 3 |
| 52 | Mullingar, .. | 237 | 242 | 24 | 8 | 2 | 1 | – | 35 | 4 | 4 | 1 | 7 | 13 | 13 | 16 | 27 | 58 | 47 | 11 | 3 |
| 15, 53 | Naas, .. | 442 | 254 | 31 | 11 | 7 | 1 | 2 | 52 | 2 | 5 | 4 | 8 | 20 | 16 | 18 | 20 | 53 | 39 | 8 | 2 |
| 40 | Navan, .. | 129 | 111 | 11 | – | – | 1 | – | 12 | – | 2 | 4 | 4 | 4 | 4 | 8 | 21 | 30 | 10 | 6 | – |
| 105 | Nenagh, .. | 210 | 101 | 10 | 2 | 3 | – | – | 15 | 2 | 2 | 5 | 2 | 6 | 12 | 8 | 23 | 41 | 32 | 11 | 1 |
| 100 | Newcastle, .. | 308 | 177 | 32 | 6 | 5 | 1 | 2 | 46 | 4 | 3 | 2 | 12 | 11 | 12 | 4 | 13 | 27 | 30 | 11 | 2 |
| 3, 20, 56 | New Ross, .. | 276 | 226 | 23 | 7 | 4 | 1 | 2 | 37 | 5 | 1 | 5 | 8 | 14 | 14 | 18 | 20 | 55 | 37 | 12 | – |
| 134, 159 | Newry, .. | 502 | 517 | 40 | 15 | 8 | 2 | 2 | 65 | 10 | 8 | 15 | 24 | 33 | 30 | 44 | 69 | 122 | 60 | 23 | 2 |
| 160 | Newtownards, | 550 | 400 | 64 | 14 | 13 | 3 | 5 | 96 | 10 | 8 | 13 | 15 | 24 | 26 | 30 | 52 | 73 | 39 | 16 | 4 |
| 41, 142 | Oldcastle, .. | 125 | 98 | 8 | 1 | – | – | 1 | 10 | 1 | 2 | 1 | 2 | 5 | 4 | 4 | 11 | 30 | 25 | 3 | – |
| 130 | Omagh, .. | 362 | 393 | 26 | 7 | 4 | 4 | 5 | 49 | 8 | 4 | 6 | 15 | 22 | 35 | 28 | 54 | 78 | 69 | 19 | 0 |
| 139 | Oughterard, .. | 215 | 120 | 14 | 9 | 2 | – | – | 19 | 0 | 3 | 5 | 0 | 9 | 7 | 2 | 9 | 24 | 23 | 9 | 4 |
| 100 | Portumna, .. | 101 | 59 | 3 | 2 | – | – | – | 5 | – | 1 | 3 | 1 | 4 | 0 | 1 | 11 | 11 | 14 | 2 | – |
| 8, 60 | Rathdown, .. | 545 | 434 | 55 | 10 | 3 | 5 | 2 | 75 | 7 | 0 | 6 | 14 | 20 | 25 | 42 | 47 | 106 | 59 | 21 | 6 |
| 61 | Rathdrum, .. | 239 | 225 | 17 | 11 | 2 | – | 2 | 32 | 3 | 4 | 4 | 12 | 13 | 14 | 14 | 36 | 48 | 33 | 11 | 1 |
| 101 | Rathkeale, .. | 145 | 127 | 15 | 1 | 2 | – | – | 18 | 2 | 2 | 2 | 3 | 15 | 2 | 6 | 11 | 33 | 24 | 8 | 1 |
| 210 | Roscommon, .. | 137 | 94 | 7 | – | – | 1 | – | 8 | 2 | – | 1 | 2 | 9 | 7 | 6 | 8 | 22 | 23 | 6 | 1 |



Printed image digitised by the University of Southampton Library Digitisation Unit

IRELAND.—DEATHS at different AGES registered in the year 1910—in the SUPERINTENDENT REGISTRARS' DISTRICTS — MALES—*continued.*

| Number or Numbers of Union in preceding Abstract. | Superintendent Registrars' Districts. | Total Births. | Total Deaths. | Males. Ages at Death. Under 1 year | 1 | 2 | 3 | 4 | Under 5 years. | 5- | 10- | 15- | 20- | 25 | 35- | 45- | 55 | 65 | 75- | 85- | 95 and upwards |
|---|---|---|---|---|---|---|---|---|---|---|---|---|---|---|---|---|---|---|---|---|---|
| 27, 47, 108 | Roscrea, .. | 168 | 136 | 14 | 3 | – | – | 1 | 18 | – | 1 | 1 | 7 | 4 | 8 | 8 | 10 | 41 | 24 | 12 | 1 |
| 70 | Scariff, | 181 | 133 | 10 | 5 | 2 | – | 3 | 18 | – | 2 | 1 | 6 | 9 | 6 | 15 | 8 | 25 | 27 | 14 | 1 |
| 62 | Shillelagh, | 81 | 77 | 8 | 1 | – | – | – | 9 | 1 | 1 | – | 2 | 6 | 3 | 5 | 12 | 15 | 19 | 4 | 1 |
| 86 | Skibbereen, .. | 233 | 192 | 30 | 1 | 1 | 2 | 2 | 36 | – | 2 | 3 | 8 | 13 | 13 | 10 | 16 | 38 | 41 | 11 | 1 |
| 87 | Skull, . | 70 | 80 | 4 | 1 | – | – | 1 | 6 | 1 | 1 | 1 | 1 | 7 | 3 | 2 | 5 | 12 | 17 | 4 | – |
| 214 | Sligo, .. | 406 | 306 | 32 | 5 | 2 | 2 | 1 | 42 | 3 | 4 | 8 | 16 | 18 | 19 | 20 | 38 | 52 | 68 | 16 | 4 |
| 151, 181 | Strabane, .. | 425 | 311 | 48 | 5 | 9 | 4 | 6 | 72 | 4 | 7 | 8 | 5 | 15 | 12 | 18 | 36 | 66 | 52 | 15 | – |
| 152 | Stranorlar, | 151 | 118 | 16 | 3 | 3 | – | – | 22 | 3 | 2 | 2 | – | 6 | 2 | 5 | 11 | 27 | 27 | 11 | – |
| 211 | Strokestown, .. | 115 | 132 | 15 | 1 | – | 1 | 2 | 19 | 1 | 2 | 11 | 4 | 7 | 6 | 8 | 9 | 24 | 26 | 12 | 3 |
| 203 | Swineford, | 569 | 302 | 34 | 6 | 7 | 1 | 2 | 53 | 12 | 9 | 7 | 11 | 18 | 15 | 18 | 28 | 60 | 56 | 15 | 3 |
| 21 | Thomastown, | 130 | 101 | 13 | 2 | – | 1 | 1 | 17 | 2 | 2 | 4 | 6 | 7 | 4 | 4 | 8 | 18 | 18 | 10 | – |
| 107 | Thurles, .. | 228 | 140 | 21 | 8 | 1 | – | – | 30 | 2 | 4 | 2 | 4 | 6 | 7 | 4 | 10 | 32 | 23 | 15 | 1 |
| 102, 113 | Tipperary, | 366 | 215 | 31 | 3 | 2 | 4 | 2 | 42 | 4 | 1 | 7 | 10 | 17 | 16 | 11 | 24 | 40 | 34 | 8 | – |
| 215 | Tobercurry, | 209 | 160 | 13 | 1 | 4 | – | 1 | 19 | 1 | 2 | 2 | 4 | 7 | 8 | 7 | 13 | 48 | 38 | 7 | 4 |
| 94 | Tralee, | 535 | 293 | 47 | 11 | 10 | 8 | 5 | 79 | 4 | 3 | 4 | 12 | 21 | 17 | 20 | 27 | 47 | 43 | 14 | 2 |
| 42 | Trim, .. | 148 | 123 | 7 | 2 | – | – | – | 9 | 3 | 1 | 2 | 2 | 14 | 4 | 8 | 13 | 31 | 30 | 8 | – |
| 191 | Tuam, | 341 | 282 | 26 | 5 | 2 | 1 | – | 34 | 3 | 8 | 8 | 13 | 22 | 12 | 8 | 16 | 53 | 61 | 27 | 1 |
| 28, 53 | Tullamore, .. | 244 | 222 | 28 | 8 | 6 | – | 1 | 39 | 2 | 3 | 2 | 8 | 14 | 11 | 10 | 32 | 52 | 40 | 9 | – |
| 22, 114 | Urlingford, .. | 87 | 73 | 8 | 2 | 1 | 1 | – | 12 | 1 | – | 2 | – | 3 | 1 | 10 | 8 | 14 | 14 | 8 | – |
| 23, 120 | Waterford, .. | 643 | 454 | 71 | 13 | 7 | 4 | 6 | 101 | 4 | 5 | 16 | 10 | 37 | 40 | 46 | 84 | 92 | 42 | 7 | – |
| 204 | Westport, .. | 411 | 208 | 31 | 7 | 1 | 1 | – | 40 | 3 | 1 | 7 | 8 | 18 | 11 | 15 | 11 | 33 | 41 | 19 | 3 |
| 87 | Wexford, .. | 392 | 282 | 48 | 4 | 4 | 8 | 1 | 61 | 2 | 2 | 5 | 8 | 17 | 10 | 20 | 33 | 67 | 44 | 13 | – |
| 88, 121 | Youghal, .. | 132 | 145 | 8 | 4 | 1 | 3 | 1 | 17 | 4 | 1 | 6 | 4 | 11 | 5 | 11 | 16 | 32 | 28 | 8 | 2 |

Printed image digitised by the University of Southampton Library Digitisation Unit

IRELAND.—DEATHS at different AGES registered in the year 1910—in the SUPERINTENDENT REGISTRARS' DISTRICTS.—FEMALES—*continued.*

| Number or Numbers of Union in preceding Abstract | SUPERINTENDENT REGISTRARS' DISTRICTS. | FEMALES. | | | | | | | | | | | | | | | | | | | | |
|---|---|---|---|---|---|---|---|---|---|---|---|---|---|---|---|---|---|---|---|---|---|---|
| | | TOTAL BIRTHS | TOTAL DEATHS | AGES AT DEATH. | | | | | | | | | | | | | | | | | | |
| | | | | Under 1 year | 1 | 2 | 3 | 4 | Under 5 years. | 5- | 10- | 15- | 20- | 25- | 35 | 45- | 55- | 65 | 75- | 85- | 95 and upwards |
| 27, 47, 106 | Roscrea, | 147 | 104 | 10 | - | 2 | - | - | 12 | 1 | 2 | 3 | 9 | 9 | 8 | 7 | 9 | 27 | 19 | 1 | 4 |
| 70 | Scarriff, | 160 | 101 | 9 | 1 | 3 | 2 | - | 14 | 2 | 2 | 4 | 3 | 3 | 9 | 2 | 6 | 22 | 23 | 9 | 2 |
| 62 | Shillelagh, | 80 | 46 | 4 | 1 | - | | - | 5 | - | 1 | 2 | - | 2 | 2 | 5 | 5 | 7 | 10 | 5 | 1 |
| 86 | Skibbereen, | 294 | 189 | 21 | 3 | 2 | 1 | 3 | 30 | 3 | 4 | 7 | 5 | 7 | 10 | 3 | 15 | 43 | 44 | 7 | 6 |
| 87 | Skull, | 79 | 94 | 10 | 2 | - | - | 1 | 13 | - | 1 | - | 2 | 3 | 2 | 3 | 8 | 13 | 5 | 4 | - |
| 214 | Sligo, | 365 | 310 | 28 | 5 | 2 | - | 4 | 39 | 5 | 9 | 8 | 12 | 23 | 20 | 19 | 28 | 71 | 59 | 17 | 3 |
| 151, 181 | Strabane, | 380 | 304 | 32 | 10 | 3 | 2 | 7 | 54 | 9 | 9 | 7 | 7 | 23 | 17 | 25 | 30 | 69 | 42 | 14 | - |
| 152 | Stranorlar, | 151 | 108 | 9 | - | 2 | - | 1 | 9 | 3 | 1 | 4 | 3 | 7 | 3 | 3 | 10 | 25 | 29 | 0 | 2 |
| 211 | Strokestown, | 139 | 127 | 11 | 2 | 2 | - | 1 | 16 | 1 | 2 | - | 4 | 4 | 7 | 9 | 9 | 39 | 26 | 7 | 3 |
| 203 | Swineford, | 570 | 317 | 37 | 7 | 7 | 4 | 3 | 58 | 9 | 7 | 4 | 7 | 19 | 13 | 16 | 34 | 75 | 57 | 15 | 7 |
| 21 | Thomastown, | 140 | 95 | 9 | 1 | 1 | - | 1 | 12 | 3 | - | 3 | 2 | 6 | 8 | 7 | 11 | 19 | 17 | 6 | 1 |
| 107 | Thurles, | 250 | 162 | 18 | 9 | - | 2 | - | 26 | 2 | 1 | 5 | 4 | 9 | 13 | 7 | 20 | 37 | 20 | 10 | 3 |
| 102, 113 | Tipperary, | 339 | 241 | 25 | 6 | 5 | 3 | 2 | 41 | 5 | 3 | 3 | 9 | 10 | 10 | 17 | 27 | 62 | 49 | 10 | 1 |
| 215 | Tobercurry, | 190 | 161 | 12 | - | 2 | 2 | - | 16 | - | 2 | 2 | 7 | 8 | 19 | 9 | 22 | 44 | 28 | 9 | 2 |
| 94 | Tralee, | 527 | 282 | 48 | 21 | 5 | 6 | 3 | 83 | 7 | 9 | 11 | 11 | 17 | 19 | 13 | 20 | 39 | 37 | 19 | 2 |
| 42 | Trim, | 136 | 129 | 7 | 1 | 1 | 3 | - | 12 | 5 | 1 | 1 | 4 | 0 | 7 | 9 | 16 | 41 | 19 | 7 | 1 |
| 191 | Tuam, | 310 | 217 | 21 | 9 | 3 | - | 2 | 29 | 4 | 4 | 9 | 2 | 19 | 13 | 19 | 11 | 57 | 40 | 12 | 4 |
| 28, 53 | Tullamore, | 205 | 159 | 15 | 2 | 1 | 2 | - | 20 | 3 | 2 | 6 | 5 | 7 | 7 | 17 | 21 | 25 | 28 | 15 | - |
| 22, 114 | Urlingford, | 100 | 79 | 12 | 3 | 1 | 3 | - | 19 | 2 | 1 | 3 | 2 | 2 | 3 | - | 5 | 20 | 17 | 5 | - |
| 23, 120 | Waterford, | 526 | 496 | 72 | 14 | 7 | 2 | 2 | 97 | 8 | 9 | 11 | 11 | 39 | 34 | 47 | 57 | 107 | 49 | 24 | 3 |
| 204 | Westport, | 384 | 200 | 25 | 4 | 3 | 4 | 3 | 39 | 5 | 2 | 9 | 5 | 11 | 14 | 11 | 14 | 30 | 44 | 15 | 1 |
| 57 | Wexford, | 399 | 308 | 42 | 9 | 7 | 3 | 2 | 63 | 0 | 7 | 9 | 5 | 13 | 16 | 18 | 33 | 71 | 46 | 20 | 2 |
| 88, 121 | Youghal, | 159 | 148 | 7 | 2 | 1 | - | 1 | 11 | 2 | 1 | 5 | 0 | 9 | 10 | 8 | 21 | 36 | 30 | 8 | 1 |

Printed image digitised by the University of Southampton Library Digitisation Unit

## IRELAND.—CAUSES of DEATH at different Periods of Life in the Year 1910.—MALES.

NOTE.—The names of causes of death printed in italics in this and the following tables of deaths by diseases should be avoided, when possible, in Medical Certificates.

| CAUSES OF DEATH. | MALES. | | | | | | | | | | | | | | | | | | | | | |
|---|---|---|---|---|---|---|---|---|---|---|---|---|---|---|---|---|---|---|---|---|---|---|
| | ALL AGES. | AGES AT DEATH. | | | | | | | | | | | | | | | | | | | | |
| | | 0–3 Months. | 3 to 6 Months. | 6–12 Months. | Total under 1 year. | 1 | 2 | 3 | 4 | Total under 5 years. | 5– | 10– | 15– | 20– | 25– | 35– | 45– | 55– | 65– | 75– | 85– | 95 and upwards. |
| TOTAL DEATHS (All Causes) | 37,052 | 3,002 | 975 | 1,289 | 5,326 | 1,203 | 812 | 580 | 270 | 7,771 | 728 | 499 | 888 | 1,171 | 2,304 | 2,401 | 2,827 | 2,915 | 7,215 | 5,408 | 1,954 | 231 |
| A.*—GENERAL DISEASES | 13,927 | 1,054 | 427 | 733 | 2,214 | 768 | 589 | 210 | 153 | 3,717 | 459 | 299 | 321 | 889 | 1,580 | 1,299 | 1,327 | 1,289 | 1,532 | 530 | 81 | 4 |
| B.*—DISEASES OF PARTICULAR ORGANS | | | | | | | | | | | | | | | | | | | | | | |
| I. Diseases of Nervous System. | 1,933 | 373 | 105 | 140 | 618 | 99 | 54 | 31 | 27 | 829 | 68 | 49 | 42 | 54 | 107 | 134 | 154 | 172 | 220 | 85 | 19 | – |
| II. Diseases of Organs of Special Sense | 42 | 2 | 1 | 3 | 9 | 2 | – | 1 | 1 | 10 | 2 | 4 | 7 | 2 | 5 | 3 | 3 | 2 | 1 | 3 | – | – |
| III. Diseases of Heart, .. | 4,405 | – | – | – | – | – | 2 | – | 1 | 3 | 29 | 51 | 49 | 59 | 171 | 299 | 440 | 797 | 1,542 | 845 | 170 | 6 |
| IV. Diseases of Blood Vessels | 1,475 | – | – | – | – | – | 1 | 2 | – | 3 | 1 | 2 | 4 | 9 | 39 | 77 | 123 | 290 | 577 | 312 | 51 | 3 |
| V. Diseases of Respiratory System. | 4,154 | 233 | 194 | 231 | 958 | 185 | 95 | 45 | 36 | 1,019 | 40 | 25 | 25 | 23 | 82 | 128 | 201 | 571 | 1,187 | 951 | 123 | 10 |
| VI. Diseases of Digestive System. | 1,879 | 220 | 100 | 105 | 431 | 90 | 20 | 13 | 9 | 542 | 52 | 21 | 44 | 32 | 102 | 151 | 182 | 298 | 329 | 144 | 14 | 1 |
| VII. Diseases of Lymphatic and Ductless Glands | 49 | 1 | 1 | – | 2 | 2 | 2 | 2 | – | 8 | 2 | 2 | 3 | 1 | 10 | 4 | 8 | 5 | 9 | – | – | – |
| VIII. Diseases of Urinary System. | 1,352 | 9 | 2 | 5 | 13 | 5 | 5 | 3 | 5 | 31 | 11 | 12 | 19 | 27 | 92 | 137 | 157 | 248 | 380 | 198 | 40 | – |
| IX. Diseases of Generative System | 14 | 1 | – | 1 | 2 | – | – | – | – | 2 | – | – | – | – | 1 | 1 | – | 3 | 5 | 1 | – | 1 |
| X. Diseases of Pregnancy and Childbirth | – | – | – | – | – | – | – | – | – | – | – | – | – | – | – | – | – | – | – | – | – | – |
| XI. Diseases of Locomotor System. | 82 | 1 | – | 2 | 3 | 1 | 1 | – | 1 | 6 | 8 | 15 | 7 | 3 | 3 | 2 | 4 | 11 | 10 | 7 | – | – |
| XII. Diseases of the Skin, | 55 | 10 | 4 | 4 | 18 | 5 | 1 | 1 | – | 25 | 1 | – | – | – | – | 1 | 1 | 8 | 15 | 5 | 1 | – |
| C.*—OTHER SPECIFIED DISEASES | – | – | – | – | – | – | – | – | – | – | – | – | – | – | – | – | – | – | – | – | – | – |
| D.*—CAUSES ILL-DEFINED OR NOT SPECIFIED | 9,779 | 1,111 | 124 | 58 | 1,293 | 42 | 19 | 14 | 9 | 1,374 | 9 | 9 | 5 | 8 | 13 | 18 | 21 | 139 | 1,278 | 2,565 | 1,149 | 192 |
| E.*—VIOLENT DEATHS | 1,206 | 50 | 11 | 7 | 98 | 34 | 40 | 32 | 22 | 202 | 43 | 33 | 63 | 97 | 159 | 180 | 149 | 122 | 136 | 50 | 7 | 1 |
| Small-pox { Vaccinated, | – | – | – | – | – | – | – | – | – | – | – | – | – | – | – | – | – | – | – | – | – | – |
| Small-pox { Not Vaccinated, | – | – | – | – | – | – | – | – | – | – | – | – | – | – | – | – | – | – | – | – | – | – |
| Small-pox { Doubtful, | – | – | – | – | – | – | – | – | – | – | – | – | – | – | – | – | – | – | – | – | – | – |
| Cow-pox and other effects of Vaccination | 2 | – | 1 | – | 1 | – | – | – | – | 1 | – | – | – | – | – | – | – | – | – | – | – | – |
| Chicken pox, | 4 | 1 | 1 | – | 2 | – | – | 1 | 1 | 4 | – | – | – | – | – | – | – | 1 | – | – | – | – |
| Measles (Morbilli), | 434 | 4 | 15 | 88 | 107 | 190 | 68 | 24 | 20 | 879 | 31 | 4 | 7 | 7 | 1 | 2 | – | 3 | – | – | – | – |
| Epidemic Rose Rash, | 2 | – | – | – | – | 1 | – | – | – | 1 | 1 | – | – | – | – | – | – | – | – | – | – | – |
| Scarlet Fever, | 82 | – | – | 2 | 2 | 13 | 13 | 11 | 8 | 47 | 22 | 3 | 4 | 3 | 1 | 1 | – | – | 1 | – | – | – |
| Typhus, | 37 | – | – | – | | – | – | – | – | – | 2 | – | 3 | 3 | 4 | 7 | 9 | 3 | 5 | 1 | – | – |
| Plague, | – | – | – | – | – | – | – | – | – | – | – | – | – | – | – | – | – | – | – | – | – | – |
| Relapsing Fever, | – | – | – | – | – | – | – | – | – | – | – | – | – | – | – | – | – | – | – | – | – | – |
| Influenza, | 604 | 15 | 9 | 13 | 37 | 15 | 4 | 9 | 1 | 65 | 10 | 5 | 9 | 14 | 28 | 37 | 59 | 101 | 163 | 89 | 22 | 2 |
| Whooping cough, | 908 | 92 | 83 | 149 | 324 | 136 | 70 | 28 | 18 | 576 | 29 | 3 | – | – | – | – | – | – | – | – | – | – |
| Mumps, | 1 | – | 1 | – | 1 | – | – | – | – | 1 | – | – | – | – | – | – | – | – | – | – | – | – |
| Diphtheria, | 169 | 4 | 1 | 12 | 17 | 21 | 20 | 25 | 18 | 101 | 38 | 15 | 7 | 2 | 1 | 1 | – | 1 | – | – | – | – |
| Cerebro-Spinal Fever, | 11 | – | – | 1 | 1 | – | – | – | 1 | 2 | 2 | – | – | 2 | 2 | 1 | 1 | 1 | – | – | – | – |
| *Pyrexia*† (origin uncertain), | 4 | – | – | – | – | – | – | – | – | – | 1 | – | – | – | – | 1 | 1 | – | 1 | – | – | – |
| Enteric Fever, | 146 | – | – | – | – | – | 1 | – | – | 1 | 11 | 7 | 19 | 24 | 33 | 25 | 9 | 14 | 3 | – | – | – |
| Asiatic Cholera, | – | – | – | – | – | – | – | – | – | – | – | – | – | – | – | – | – | – | – | – | – | – |
| Food, Ptomaine poisoning, | 7 | 1 | – | – | 1 | – | – | – | 2 | 3 | – | 1 | – | – | – | – | 1 | – | 2 | – | – | – |
| Diarrhœa due to Food,‡ | 2 | 2 | – | – | 2 | – | – | – | – | 2 | – | – | – | – | – | – | – | – | – | – | – | – |
| Infective Enteritis, Epidemic Diarrhœa | 237 | 88 | 99 | 63 | 190 | 29 | 5 | 2 | 2 | 228 | 3 | – | – | – | – | – | 2 | 1 | 3 | – | – | – |
| *Diarrhœa* (not otherwise defined), | 304 | 50 | 50 | 65 | 165 | 29 | 4 | 1 | 7 | 206 | 3 | 3 | 2 | 4 | 3 | 5 | 11 | 15 | 36 | 14 | 2 | – |
| Dysentery, | 7 | – | – | 1 | 1 | – | – | – | – | 1 | – | – | – | – | – | – | – | 1 | 3 | 2 | – | – |
| Tetanus, | 24 | 7 | – | – | 7 | – | – | 1 | – | 8 | 4 | 2 | – | 1 | 1 | – | 5 | 1 | 2 | – | – | – |
| Malaria, | 5 | – | – | – | – | – | – | – | – | – | – | – | – | – | 1 | – | – | 1 | 2 | 1 | – | – |
| Rabies, Hydrophobia, | – | – | – | – | – | – | – | – | – | – | – | – | – | – | – | – | – | – | – | – | – | – |
| Glanders, | – | – | – | – | – | – | – | – | – | – | – | – | – | – | – | – | – | – | – | – | – | – |
| Anthrax (Splenic Fever), | – | – | – | – | – | – | – | – | – | – | – | – | – | – | – | – | – | – | – | – | – | – |

* The grouping in this Summary is for convenience of tabling merely; it must not be regarded as a classification.
† Formerly described as "Simple Continued Fever."
‡ As returned

rinted image digitised by the University of Southampton Library Digitisation Unit

## IRELAND.—CAUSES of DEATH at different Periods of Life in the Year 1910.—FEMALES.

| CAUSES OF DEATH | FEMALES. | | | | | | | | | | | | | | | | | | | | | |
|---|---|---|---|---|---|---|---|---|---|---|---|---|---|---|---|---|---|---|---|---|---|---|
| | ALL AGES | AGES AT DEATH. | | | | | | | | | | | | | | | | | | | | |
| | | 0-3 Months | 3-6 Months | 6-12 Months | Total under 1 year. | 1 | 2 | 3 | 4 | Total under 5 years. | 5- | 10- | 15- | 20- | 25- | 35- | 45- | 55 | 65- | 75- | 85- | 95 and upwards |
| TOTAL DEATHS (All Causes), | 37,942 | 2,461 | 798 | 1,063 | 4,322 | 1,253 | 598 | 401 | 277 | 6,846 | 815 | 705 | 1,032 | 1,132 | 2,426 | 2,417 | 2,748 | 4,115 | 7,484 | 5,553 | 1,762 | 268 |
| A*—GENERAL DISEASES, | 13,536 | 587 | 350 | 591 | 1,528 | 773 | 370 | 263 | 154 | 3,388 | 521 | 505 | 811 | 965 | 1,612 | 1,283 | 1,179 | 1,250 | 1,483 | 520 | 105 | 16 |
| B*—DISEASES OF PARTICULAR ORGANS | | | | | | | | | | | | | | | | | | | | | | |
| I. Diseases of Nervous System, | 1,752 | 200 | 61 | 81 | 462 | 67 | 48 | 32 | 17 | 656 | 68 | 54 | 60 | 51 | 104 | 133 | 129 | 152 | 230 | 101 | 12 | 2 |
| II Diseases of Organs of Special Sense, | 26 | 3 | 1 | 4 | 8 | – | 1 | – | – | 9 | 2 | 3 | 4 | 1 | 3 | 1 | 1 | – | 2 | – | – | – |
| III Diseases of Heart, | 4,784 | – | – | 1 | 1 | 1 | 3 | 1 | – | 6 | 27 | 45 | 51 | 70 | 186 | 268 | 481 | 956 | 1,699 | 788 | 158 | 11 |
| IV Diseases of Blood Vessels, | 1,757 | 1 | – | – | 1 | 1 | – | – | – | 2 | 4 | 2 | 5 | 12 | 40 | 70 | 165 | 357 | 641 | 354 | 70 | 5 |
| V. Diseases of Respiratory System, | 4,617 | 181 | 132 | 223 | 536 | 222 | 84 | 43 | 44 | 924 | 69 | 19 | 25 | 18 | 70 | 116 | 312 | 737 | 1 486 | 689 | 131 | 13 |
| VI Diseases of Digestive System, | 1,727 | 151 | 42 | 84 | 327 | 66 | 20 | 17 | 13 | 446 | 48 | 33 | 35 | 24 | 61 | 146 | 178 | 257 | 344 | 100 | 18 | 2 |
| VII. Diseases of Lymphatic and Ductless Glands, | 73 | – | – | 1 | 1 | 1 | – | – | – | 2 | 1 | 2 | 1 | 3 | 11 | 14 | 9 | 13 | 13 | 3 | – | – |
| VIII Diseases of Urinary System, | 733 | 1 | 4 | 1 | 6 | 6 | 4 | 3 | 6 | 25 | 10 | 15 | 11 | 22 | 78 | 106 | 120 | 130 | 153 | 64 | 6 | – |
| IX. Diseases of Generative System, | 114 | – | – | – | – | 1 | – | – | – | 1 | – | – | 2 | 7 | 17 | 22 | 22 | 16 | 21 | 6 | – | – |
| X Diseases of Pregnancy and Childbirth, | 351 | – | – | – | – | – | – | – | – | – | – | – | 4 | 23 | 161 | 153 | 10 | – | – | – | – | – |
| XI. Diseases of Locomotor System, | 49 | 1 | – | – | 1 | 2 | – | – | 2 | 5 | 2 | 7 | 3 | 2 | 1 | 5 | 6 | 5 | 7 | 5 | 1 | – |
| XII. Diseases of the Skin, | 48 | 9 | 3 | 1 | 13 | 3 | 1 | – | – | 17 | 1 | – | – | – | – | 1 | 2 | 10 | 12 | 4 | 1 | – |
| C*—OTHER SPECIFIED DISEASES, | 1 | – | – | 1 | 1 | – | – | – | – | 1 | – | – | – | – | – | – | – | – | – | – | – | – |
| D*—CAUSES ILL-DEFINED OR NOT SPECIFIED, | 7,597 | 890 | 116 | 69 | 1,075 | 46 | 31 | 10 | 6 | 1,168 | 14 | 3 | 3 | 7 | 13 | 22 | 57 | 179 | 1,781 | 2,845 | 1,247 | 248 |
| E*—VIOLENT DEATHS, | 670 | 47 | 9 | 6 | 62 | 34 | 34 | 32 | 32 | 194 | 48 | 19 | 17 | 21 | 36 | 42 | 36 | 50 | 107 | 84 | 10 | 1 |
| Small-pox: Vaccinated, | – | – | – | – | – | – | – | – | – | – | – | – | – | – | – | – | – | – | – | – | – | – |
| Small-pox: Not Vaccinated, | – | – | – | – | – | – | – | – | – | – | – | – | – | – | – | – | – | – | – | – | – | – |
| Small-pox: Doubtful, | – | – | – | – | – | – | – | – | – | – | – | – | – | – | – | – | – | – | – | – | – | – |
| Cow-pox and other effects of Vaccination, | 1 | – | 1 | – | 1 | – | – | – | – | 1 | – | – | – | – | – | – | – | – | – | – | – | – |
| Chicken-pox, | 3 | – | – | 2 | 2 | – | – | 1 | – | 3 | – | – | – | – | – | – | – | – | – | – | – | – |
| Measles (Morbilli), | 416 | 5 | 8 | 74 | 82 | 147 | 62 | 40 | 17 | 358 | 32 | 11 | 3 | 6 | 8 | 1 | – | – | – | – | – | – |
| Epidemic Rose Rash, | 1 | – | – | – | – | – | 1 | – | – | 1 | – | – | – | – | – | – | – | – | – | – | – | – |
| Scarlet Fever, | 91 | – | – | 1 | 1 | 8 | 11 | 14 | 10 | 44 | 27 | 5 | 4 | 3 | 3 | 2 | – | 3 | – | – | – | – |
| Typhus, | 20 | – | – | – | – | – | – | – | – | – | 1 | 1 | 3 | 1 | 5 | 4 | 7 | 3 | – | – | 1 | – |
| Plague, | – | – | – | – | – | – | – | – | – | – | – | – | – | – | – | – | – | – | – | – | – | – |
| Relapsing Fever, | – | – | – | – | – | – | – | – | – | – | – | – | – | – | – | – | – | – | – | – | – | – |
| Influenza, | 728 | 16 | 7 | 11 | 34 | 11 | 6 | 5 | 5 | 61 | 17 | 5 | 14 | 11 | 36 | 31 | 51 | 112 | 232 | 119 | 28 | 6 |
| Whooping-cough, | 684 | 74 | 77 | 136 | 285 | 191 | 76 | 47 | 31 | 630 | 50 | 7 | 2 | – | – | – | – | – | – | – | – | – |
| Mumps, | 1 | – | – | – | – | – | – | – | – | – | – | – | – | – | – | 1 | – | – | – | – | – | – |
| Diphtheria, | 176 | – | 2 | 8 | 10 | 21 | 26 | 20 | 14 | 91 | 63 | 13 | 4 | 2 | 1 | 1 | – | – | 1 | – | – | – |
| Cerebro-spinal Fever, | 3 | – | – | – | – | – | – | – | – | – | 1 | – | 1 | – | – | 1 | – | – | – | – | – | – |
| *Pyrexia*† (origin uncertain), | 12 | – | 1 | – | 1 | 2 | – | 1 | – | 4 | 1 | 1 | 1 | 1 | 2 | 1 | – | 1 | – | – | – | – |
| Enteric Fever, | 132 | – | – | – | – | – | – | 3 | 2 | 5 | 6 | 14 | 27 | 18 | 28 | 17 | 12 | 3 | 2 | – | – | – |
| Asiatic Cholera, | – | – | – | – | – | – | – | – | – | – | – | – | – | – | – | – | – | – | – | – | – | – |
| Food, Ptomaine poisoning | – | – | – | – | – | – | – | – | – | – | – | – | – | – | – | – | – | – | – | – | – | – |
| Diarrhœa due to Food,‡ | 3 | 1 | 1 | – | 2 | – | – | – | – | 2 | – | – | – | – | – | – | – | – | 1 | – | – | – |
| Infective Enteritis, Epidemic Diarrhœa, | 207 | 41 | 57 | 51 | 149 | 36 | 5 | 2 | – | 195 | 1 | 2 | – | – | 2 | 2 | 2 | 1 | 2 | – | – | – |
| *Diarrhœa* (not otherwise defined), | 309 | 69 | 49 | 37 | 154 | 21 | 12 | 7 | 6 | 200 | 5 | – | 1 | 2 | 5 | 4 | 9 | 24 | 34 | 16 | 3 | 1 |
| Dysentery, | 12 | – | – | – | – | 1 | – | – | – | 1 | – | – | – | – | – | 3 | 3 | 1 | 3 | 1 | – | – |
| Tetanus, | 16 | 6 | – | – | 6 | – | – | – | – | 6 | 1 | 1 | – | – | – | 2 | 1 | 1 | 1 | – | – | – |
| Malaria, | 2 | – | – | – | – | – | – | – | – | – | – | – | – | – | – | 1 | – | 1 | – | – | – | – |
| Rabies, Hydrophobia, | – | – | – | – | – | – | – | – | – | – | – | – | – | – | – | – | – | – | – | – | – | – |
| Glanders, | – | – | – | – | – | – | – | – | – | – | – | – | – | – | – | – | – | – | – | – | – | – |
| Anthrax (Splenic Fever), | – | – | – | – | – | – | – | – | – | – | – | – | – | – | – | – | – | – | – | – | – | – |

* The grouping in this Summary is for convenience of tabling merely, it must not be regarded as a classification.
† Formerly described as "Simple Continued Fever."
‡ As returned.

Printed image digitised by the University of Southampton Library Digitisation Unit

IRELAND.—CAUSES of DEATH at different Periods of Life in the Year 1910.—MALES—(*continued*).

| CAUSES OF DEATH. | MALES | | | | | | | | | | | | | | | | | | | | |
|---|---|---|---|---|---|---|---|---|---|---|---|---|---|---|---|---|---|---|---|---|---|
| | All Ages. | Ages at Death | | | | | | | | | | | | | | | | | | | |
| | | 0–3 Months. | 3–6 Months. | 6–12 Months. | Total under 1 year. | 1 | 2 | 3 | 4 | Total under 5 years. | 5 | 10– | 15– | 20– | 25 | 35– | 45– | 55– | 65– | 75– | 85 and upwards. |
| Syphilis | 93 | 21 | 9 | 5 | 32 | 5 | 2 | – | – | 39 | – | – | – | 5 | 3 | 5 | 9 | 1 | 5 | 1 | – |
| Gonorrhœa, | 3 | – | – | – | – | – | – | – | – | – | – | – | – | – | – | 1 | 1 | 1 | – | – | – |
| Puerperal Septicæmia, Puerperal Septic Intoxication | – | – | – | – | – | – | – | – | – | – | – | – | – | – | – | – | – | – | – | – | – |
| Puerperal Pyæmia, | – | – | – | – | – | – | – | – | – | – | – | – | – | – | – | – | – | – | – | – | – |
| Phlegmasia Alba Dolens, | – | – | – | – | – | – | – | – | – | – | – | – | – | – | – | – | – | – | – | – | – |
| *Puerperal Fever* (not otherwise defined). | – | – | – | – | – | – | – | – | – | – | – | – | – | – | – | – | – | – | – | – | – |
| Infective Endocarditis, | 9 | – | – | – | – | – | – | – | 1 | 1 | – | – | 1 | 2 | 1 | 1 | – | 2 | – | – | – |
| Pneumonia — Lobar, | 190 | 1 | 1 | 8 | 10 | 6 | 7 | 1 | 1 | 25 | 3 | 1 | 1 | 4 | 21 | 26 | 36 | 38 | 27 | 6 | 2 |
| Pneumonia — Broncho-, | 772 | 64 | 99 | 140 | 273 | 128 | 39 | 30 | 11 | 481 | 17 | 3 | 10 | 9 | 12 | 16 | 54 | 49 | 98 | 38 | 5 |
| Pneumonia — Epidemic, | 2 | – | – | – | – | – | – | – | – | – | – | – | – | – | – | 1 | – | – | 1 | – | – |
| Pneumonia — Not defined, | 1,425 | 32 | 27 | 56 | 115 | 50 | 31 | 12 | 11 | 219 | 30 | 16 | 38 | 54 | 107 | 153 | 212 | 201 | 270 | 103 | 13 |
| Erysipelas, | 33 | 5 | 2 | 1 | 8 | – | – | – | – | 8 | – | – | – | – | 1 | 2 | 4 | 6 | 9 | 3 | – |
| Septicæmia, Septic Intoxication (not Puerperal) | 52 | 3 | – | 1 | 4 | – | 2 | 1 | – | 7 | 3 | 1 | 3 | 1 | 8 | 8 | 4 | 7 | 10 | – | – |
| Pyæmia (not Puerperal), | 16 | 1 | – | – | 1 | – | – | – | – | 1 | – | 3 | 1 | – | 1 | 2 | 4 | 1 | 3 | – | – |
| *Phlegmon, Carbuncle* (not Anthrax). | 63 | 9 | 4 | 1 | 10 | 1 | – | – | – | 11 | 2 | 3 | 3 | – | 3 | 8 | 11 | 7 | 16 | 1 | 1 |
| Phagedæna, | 1 | – | – | – | – | – | – | 1 | – | 1 | – | – | – | – | – | – | – | – | – | – | – |
| Other Infective Processes, | 7 | 1 | – | – | 1 | – | – | – | – | 1 | 1 | – | – | 1 | 1 | 1 | – | 1 | 1 | – | – |
| Pulmonary Tuberculosis (Tuberculous Phthisis) | 2,047 | 1 | 3 | 4 | 8 | 12 | 6 | 7 | 3 | 39 | 31 | 38 | 201 | 327 | 598 | 393 | 233 | 124 | 51 | 9 | 1 |
| *Phthisis* (not otherwise defined) | 1,715 | 1 | 1 | 3 | 5 | 2 | – | 6 | 5 | 18 | 16 | 40 | 164 | 287 | 521 | 300 | 214 | 101 | 42 | 3 | – |
| Tuberculous Meningitis, | 365 | 11 | 14 | 39 | 64 | 44 | 37 | 21 | 13 | 179 | 37 | 39 | 28 | 16 | 11 | 6 | 2 | – | – | – | – |
| Tuberculous Peritonitis, | 127 | 6 | 7 | 8 | 21 | 11 | 8 | 9 | 4 | 50 | 15 | 10 | 15 | 10 | 14 | 6 | 3 | 2 | 2 | – | – |
| *Tabes Mesenterica,* | 68 | 1 | 4 | 11 | 16 | 12 | 6 | 4 | 5 | 45 | 10 | 5 | 3 | 1 | 3 | – | – | – | 1 | – | – |
| Lupus, | 9 | | | – | – | – | – | – | – | – | – | 1 | – | – | – | 1 | 1 | – | 3 | – | – |
| Tubercle of other Organs, | 292 | 5 | 13 | 8 | 26 | 13 | 7 | 9 | 7 | 59 | 10 | 33 | 32 | 34 | 38 | 37 | 25 | 13 | 9 | 2 | – |
| General Tuberculosis, | 384 | 16 | 23 | 13 | 54 | 39 | 17 | 10 | 5 | 125 | 28 | 21 | 30 | 41 | 47 | 29 | 28 | 18 | 11 | – | – |
| *Scrofula,* | 10 | – | – | – | – | – | – | – | – | – | 2 | 1 | 3 | 1 | – | – | 3 | – | – | – | – |
| Parasitic Diseases, | 14 | 7 | – | – | 7 | – | – | – | 2 | 9 | 4 | – | – | 1 | – | – | – | – | – | – | – |
| Starvation, | 2 | 1 | – | – | 1 | – | – | – | – | 1 | – | – | – | – | – | – | – | – | – | 1 | – |
| Scurvy, | 1 | – | – | – | – | – | – | – | 1 | 1 | – | – | – | – | – | – | – | – | – | – | – |
| Alcoholism, Delirium Tremens, | 108 | – | – | – | – | – | – | – | – | – | – | – | – | 2 | 21 | 54 | 26 | 15 | 8 | 2 | – |
| Opium, Morphia habit, | 1 | – | – | – | – | – | – | – | – | – | – | – | – | – | – | – | – | 1 | – | – | – |
| Industrial Poisoning — By Lead, | 6 | – | – | – | – | – | – | – | – | – | – | – | – | – | 2 | 3 | 1 | – | – | – | – |
| „ Phosphorus, | – | – | – | – | – | – | – | – | – | – | – | – | – | – | – | – | – | – | – | – | – |
| „ Arsenic and other Metals | – | – | – | – | – | – | – | – | – | – | – | – | – | – | – | – | – | – | – | – | – |
| Rheumatic Fever, Acute Rheumatism | 73 | – | – | – | – | – | – | 1 | 1 | 2 | 10 | 12 | 8 | 4 | 11 | 12 | 5 | 3 | 4 | 2 | – |
| *Rheumatism of Heart,* | 21 | – | – | – | – | – | – | – | – | – | 2 | 3 | 2 | 3 | 1 | – | 1 | 1 | 8 | – | – |
| Chronic Rheumatism, | 169 | – | | | – | – | – | – | – | – | | – | – | 7 | 2 | 6 | 13 | 28 | 66 | 41 | 5 |
| Rheumatic Arthritis, *Rheumatic Gout.* | 33 | – | – | – | – | – | – | – | – | – | – | – | – | – | 2 | 1 | 6 | 3 | 13 | 7 | 1 |
| Gout, | 4 | – | – | – | – | – | – | – | – | – | – | – | – | – | – | – | 2 | 1 | – | 1 | – |

Printed image digitised by the University of Southampton Library Digitisation Unit

IRELAND.—CAUSES of DEATH at different Periods of Life in the Year 1910.—FEMALES—*continued.*

| CAUSES OF DEATH. | ALL AGES | FEMALES — AGES AT DEATH. 0-3 Months | 3-6 Months. | 6-12 Months. | Total under 1 year. | 1 | 2 | 3 | 4 | Total under 5 years. | 5- | 10- | 15- | 20- | 25- | 35- | 45- | 55- | 65- | 75 | 85- | 95 and upwards |
|---|---|---|---|---|---|---|---|---|---|---|---|---|---|---|---|---|---|---|---|---|---|---|
| Syphilis, | 34 | 17 | 2 | 4 | 23 | 2 | 1 | – | – | 26 | 1 | – | – | 1 | 1 | 3 | 1 | – | 1 | – | – | – |
| Gonorrhœa, | – | – | – | – | – | – | – | – | – | – | – | – | – | – | – | – | – | – | – | – | – | – |
| Puerperal Septicæmia Puerperal Septic Intoxication. | 128 | – | – | – | – | – | – | – | – | – | – | – | – | 15 | 74 | 36 | 3 | – | – | – | – | – |
| Puerperal Pyæmia, | 8 | – | – | – | – | – | – | – | – | – | – | – | – | – | 4 | 4 | – | – | – | – | – | – |
| Phlegmasia Alba Dolens, | 13 | – | – | – | – | – | – | – | – | – | – | – | – | – | 7 | 5 | 1 | – | – | – | – | – |
| *Puerperal Fever* (not otherwise defined) | 42 | – | – | – | – | – | – | – | – | – | – | – | 1 | 6 | 23 | 11 | 1 | – | – | – | – | – |
| Infective Endocarditis, | 22 | 1 | – | 1 | 2 | – | – | – | – | 2 | 3 | – | 6 | 2 | 2 | 1 | 2 | 2 | 2 | – | – | – |
| Pneumonia — Lobar, | 108 | – | 2 | 3 | 5 | 7 | – | – | 1 | 13 | 1 | 1 | 6 | 2 | 14 | 14 | 17 | 13 | 18 | 6 | 1 | – |
| Pneumonia — Broncho-, | 709 | 51 | 45 | 86 | 182 | 117 | 36 | 26 | 14 | 381 | 23 | 7 | 6 | 6 | 6 | 26 | 26 | 55 | 106 | 43 | 14 | 1 |
| Pneumonia — Epidemic, | – | – | – | – | – | – | – | – | – | – | – | – | – | – | – | – | – | – | – | – | – | – |
| Pneumonia — Not defined, | 965 | 22 | 16 | 46 | 87 | 51 | 31 | 22 | 6 | 200 | 30 | 17 | 26 | 23 | 74 | 87 | 101 | 126 | 161 | 71 | 14 | – |
| Erysipelas, | 46 | 4 | 2 | – | 6 | – | 1 | – | – | 7 | 1 | 1 | 2 | 2 | 4 | 6 | – | 8 | 11 | 2 | 2 | – |
| Septicæmia, Septic Intoxication (not Puerperal). | 40 | – | – | – | – | 3 | 2 | 1 | – | 6 | 6 | 1 | 3 | 2 | 6 | 4 | 6 | 1 | 4 | 1 | – | – |
| Pyæmia (not Puerperal), | 14 | 1 | – | – | 1 | – | – | – | – | 1 | 2 | – | 1 | 1 | 1 | 1 | 3 | 2 | 1 | 1 | – | – |
| *Phlegmon, Carbuncle* (not Anthrax), | 48 | 7 | 1 | 4 | 12 | 1 | – | 1 | 1 | 15 | – | 1 | – | 1 | 2 | 2 | 4 | 8 | 11 | 3 | 1 | – |
| Phagedæna, | 2 | – | – | – | – | – | – | – | – | – | – | – | – | – | – | – | 1 | – | 1 | – | – | – |
| Other Infective Processes, | 6 | 2 | – | – | 2 | – | – | – | – | 2 | – | 1 | – | – | 1 | 1 | – | 1 | – | – | – | – |
| Pulmonary Tuberculosis (Tuberculous Phthisis), | 2,012 | 1 | 1 | 7 | 9 | 12 | 6 | 6 | 5 | 43 | 31 | 116 | 278 | 325 | 556 | 367 | 173 | 78 | 37 | 6 | – | – |
| *Phthisis* (not otherwise defined), | 1,753 | – | 1 | 2 | 3 | 6 | 4 | 2 | – | 15 | 18 | 106 | 246 | 266 | 476 | 236 | 176 | 75 | 43 | 3 | – | – |
| Tuberculous Meningitis, | 333 | 4 | 15 | 28 | 47 | 36 | 26 | 20 | 14 | 143 | 75 | 56 | 25 | 15 | 15 | 1 | 2 | 1 | – | – | – | – |
| Tuberculous Peritonitis, | 125 | 2 | 6 | 3 | 11 | 8 | 3 | 3 | 5 | 30 | 12 | 16 | 17 | 10 | 16 | 13 | 8 | 2 | 1 | – | – | – |
| *Tabes Mesenterica*, | 66 | 3 | 4 | 6 | 13 | 15 | 6 | 5 | 1 | 40 | 6 | 6 | 6 | 1 | 1 | – | – | – | – | – | – | – |
| Lupus, | 12 | – | – | – | – | – | – | – | – | – | – | – | – | 1 | – | – | 4 | 3 | 3 | – | 1 | – |
| Tubercle of other Organs, | 256 | 6 | 5 | 8 | 19 | 6 | 6 | 6 | 1 | 41 | 20 | 35 | 24 | 33 | 46 | 16 | 16 | 12 | 4 | 1 | 1 | – |
| General Tuberculosis, | 426 | 6 | 12 | 20 | 41 | 32 | 24 | 14 | 11 | 122 | 47 | 41 | 42 | 36 | 56 | 30 | 26 | 15 | 10 | – | 1 | – |
| *Scrofula*, | 18 | – | – | – | – | 2 | – | – | – | 2 | 1 | 1 | 2 | 1 | 1 | 3 | – | 2 | – | – | – | – |
| Parasitic Diseases, | 17 | 6 | 2 | 1 | 9 | 1 | 1 | 1 | – | 12 | 4 | – | – | – | – | – | – | 1 | – | – | – | – |
| Starvation, | 1 | – | – | – | – | – | – | – | – | – | – | – | – | – | – | – | – | – | 1 | – | – | – |
| Scurvy, | 1 | – | – | – | – | – | – | – | – | – | – | – | – | – | 1 | – | – | – | – | – | | – |
| Alcoholism, Delirium Tremens. | 14 | – | – | – | – | – | – | – | – | – | – | – | – | – | 2 | 3 | 4 | 2 | 3 | – | – | – |
| Opium, Morphia-habit, | – | – | – | – | – | – | – | – | – | – | – | – | – | – | – | – | – | – | – | – | – | – |
| Industrial Poisonings — By Lead, | – | – | – | – | – | – | – | – | – | – | – | – | – | – | – | – | – | – | – | – | – | – |
| „ Phosphorus, | – | – | – | – | – | – | – | – | – | – | – | – | – | – | – | – | – | – | | – | – | – |
| „ Arsenic and other Metals, | – | – | – | – | – | – | – | – | – | – | – | – | – | – | – | – | – | – | – | – | – | – |
| Rheumatic Fever, Acute Rheumatism, | 91 | – | – | – | – | – | – | 1 | – | 1 | 10 | 17 | 16 | 7 | 8 | 10 | 7 | 6 | 6 | – | – | – |
| *Rheumatism of Heart*, | 38 | – | – | – | – | – | – | – | – | – | 5 | 6 | 4 | 2 | 2 | 3 | 4 | 3 | 4 | 5 | – | – |
| Chronic Rheumatism, | 286 | – | – | – | – | – | – | 1 | – | 1 | 1 | – | – | 1 | 3 | 10 | 21 | 62 | 113 | 43 | 8 | 3 |
| Rheumatic Arthritis, *Rheumatic Gout* | 57 | – | – | – | – | – | – | – | – | – | – | – | – | – | 2 | 2 | 7 | 19 | 15 | 10 | 1 | 1 |
| Gout, | 3 | – | – | – | – | – | – | – | – | – | – | – | – | – | – | – | 1 | – | 1 | 1 | – | – |



Printed image digitised by the University of Southampton Library Digitisation Unit

IRELAND.—CAUSES of DEATH at different Periods of Life in the Year 1910.—MALES—*continued.*

| CAUSES OF DEATH | MALES | | | | | | | | | | | | | | | | | | | | | |
|---|---|---|---|---|---|---|---|---|---|---|---|---|---|---|---|---|---|---|---|---|---|---|
| | All Ages. | Ages at Death | | | | | | | | | | | | | | | | | | | | |
| | | 0–3 Months. | 3–6 Months. | 6–12 Months. | Total under 1 year. | 1 | 2 | 3 | 4 | Total under 5 years. | 5– | 10– | 15– | 20– | 25– | 35– | 45– | 55 | 65– | 75– | 85– | 95 and upwards. |
| Carcinoma, .. .. | 545 | – | – | – | – | – | – | – | – | – | – | – | 2 | 1 | 6 | 52 | 94 | 153 | 175 | 53 | 6 | – |
| Sarcoma, . | 104 | – | – | – | – | – | – | 2 | 1 | 3 | 2 | 3 | 2 | 4 | 12 | 12 | 25 | 15 | 19 | 6 | 1 | – |
| Cancer, Malignant Disease (not otherwise defined). | 1,063 | – | – | – | – | – | – | – | – | – | 1 | – | 1 | – | 26 | 63 | 175 | 265 | 370 | 125 | 16 | 1 |
| Rickets, . | 34 | 2 | 1 | 4 | 7 | 11 | 7 | 2 | 2 | 29 | 3 | 1 | – | 1 | – | – | – | – | – | – | – | – |
| Purpura, | 18 | – | 1 | – | 1 | 1 | – | – | – | 2 | 3 | 1 | 1 | – | 1 | 2 | 4 | – | 3 | 1 | – | – |
| Hæmophilia, Hæmorrhagic Diathesis | 4 | 1 | – | – | 1 | – | – | – | – | 1 | – | – | 1 | – | – | 1 | – | – | 1 | – | – | – |
| Anæmia, Leucocythæmia, | 151 | – | – | – | – | 4 | 1 | 1 | 2 | 8 | 4 | 2 | – | 1 | 11 | 22 | 24 | 34 | 36 | 9 | – | – |
| Diabetes Mellitus, . | 198 | – | – | – | – | – | – | – | – | – | 2 | 7 | 11 | 6 | 16 | 16 | 26 | 35 | 51 | 18 | 3 | – |
| Premature Birth, | 454 | 449 | 4 | – | 453 | 1 | – | – | – | 454 | – | – | – | – | – | – | – | – | – | – | – | – |
| Congenital Hydrocephalus, | 22 | 6 | 2 | 2 | 10 | 4 | 4 | 1 | – | 13 | 1 | – | 1 | – | – | – | 1 | – | – | – | – | – |
| Other Congenital Defects, | 109 | 78 | 9 | 8 | 95 | 3 | 2 | 2 | – | 102 | 3 | – | 2 | 1 | 1 | – | – | – | – | – | – | – |
| Injury at Birth, | 42 | 42 | – | – | 42 | – | – | – | – | 42 | – | – | – | – | – | – | – | – | – | – | – | – |
| Atelectasis, .. | 55 | 54 | – | – | 54 | 1 | – | – | – | 55 | – | – | – | – | – | – | – | – | – | – | – | – |
| Want of Breast-milk, | 5 | 4 | 1 | – | 5 | – | – | – | – | 5 | – | – | – | – | – | – | – | – | – | – | – | – |
| *Teething*, .. .. | 52 | – | 5 | 27 | 32 | 16 | 3 | 1 | – | 52 | – | – | – | – | – | – | – | – | – | – | – | – |
| Meningitis, Inflammation of Brain | 379 | 17 | 11 | 53 | 81 | 41 | 25 | 15 | 19 | 181 | 45 | 29 | 23 | 19 | 31 | 16 | 20 | 4 | 8 | 1 | 2 | – |
| Softening of Brain, | 64 | – | – | – | – | – | – | – | – | – | – | – | – | – | 3 | – | 5 | 18 | 39 | 14 | 5 | – |
| General Paralysis of Insane, | 62 | – | – | – | – | – | – | – | – | – | – | – | 1 | 1 | 10 | 21 | 19 | 6 | 3 | 1 | – | – |
| Insanity (not Puerperal), | 130 | – | – | – | – | – | – | 1 | – | 1 | – | – | 2 | 8 | 14 | 10 | 26 | 22 | 30 | 11 | 6 | – |
| Chorea, | 7 | – | – | – | – | – | – | – | – | – | 2 | 3 | 1 | 1 | – | – | – | – | – | – | – | – |
| Epilepsy, | 139 | 1 | – | – | 1 | 1 | – | 1 | 1 | 4 | 4 | 9 | 9 | 16 | 16 | 22 | 20 | 11 | 21 | 7 | – | – |
| *Convulsions*, | 633 | 355 | 94 | 80 | 529 | 54 | 24 | 11 | 5 | 623 | 6 | 2 | – | – | – | – | – | – | – | – | – | – |
| Laryngismus Stridulus, | 8 | – | – | 5 | 5 | – | – | 1 | 1 | 7 | 1 | – | – | – | – | – | – | – | – | – | – | – |
| Locomotor Ataxy, | 35 | – | – | – | – | – | – | – | – | – | – | – | – | 1 | 2 | 6 | 6 | 12 | 3 | – | 1 | – |
| Paraplegia, Diseases of Cord, | 202 | – | – | – | – | 2 | 4 | 2 | 1 | 9 | 3 | 3 | 3 | 6 | 16 | 32 | 23 | 46 | 43 | 20 | 1 | – |
| Neuritis, Peripheral, Poly-Neuritis. | 19 | – | – | – | – | – | – | – | – | – | – | – | – | 1 | 2 | 1 | 4 | 5 | 3 | 3 | – | – |
| *Brain Tumour* (not specific), | 28 | – | – | – | – | – | – | – | – | – | 3 | 1 | – | 2 | 5 | 6 | 6 | 3 | 2 | – | – | – |
| Other Diseases of Nervous System. | 209 | – | – | 2 | 2 | 1 | 1 | – | – | 4 | 2 | 2 | 3 | 2 | 8 | 13 | 25 | 45 | 68 | 26 | 4 | – |
| Otitis, Mastoid Disease, | 38 | – | 1 | 3 | 4 | 1 | – | 1 | 1 | 7 | 2 | 4 | 7 | 2 | 5 | 3 | 3 | 2 | 1 | 2 | – | – |
| Epistaxis, Diseases of Nose, | 3 | 2 | – | – | 2 | – | – | – | – | 2 | – | – | – | – | – | – | – | – | – | 1 | – | – |
| Ophthalmia, Diseases of Eye | 1 | – | – | – | – | 1 | – | – | – | 1 | – | – | – | – | – | – | – | – | – | – | – | – |
| Valvular Disease, Endocarditis (not Infective) | 1,124 | – | – | – | – | – | 1 | – | – | 1 | 12 | 14 | 15 | 27 | 60 | 95 | 145 | 223 | 345 | 164 | 20 | 3 |
| Pericarditis, | 21 | – | – | – | – | – | 1 | – | – | 1 | – | 2 | 2 | 3 | 1 | 3 | 3 | 2 | 1 | 3 | – | – |
| Hypertrophy of Heart, | 13 | – | – | – | – | – | – | – | – | – | – | – | – | – | – | 1 | 3 | 3 | 6 | – | – | – |
| Angina Pectoris, | 52 | – | – | – | – | – | – | – | – | – | – | – | – | – | – | 4 | 6 | 16 | 18 | 5 | 1 | – |
| Dilatation of Heart, | 149 | – | – | – | – | – | – | – | – | – | | – | 1 | – | 3 | 10 | 13 | 34 | 55 | 27 | 6 | – |
| Fatty Degeneration of Heart | 134 | – | – | – | – | – | – | – | – | – | – | – | – | – | – | 6 | 17 | 37 | 45 | 25 | 4 | – |
| *Syncope, Heart Disease* (not specified) | 2,912 | – | – | – | – | – | – | – | 1 | 1 | 14 | 15 | 23 | 29 | 107 | 147 | 251 | 482 | 1,072 | 621 | 189 | 6 |

Printed image digitised by the University of Southampton Library Digitisation Unit

IRELAND —CAUSES of DEATH at different Periods of Life in the Year 1910.—FEMALES—*continued*

| CAUSES OF DEATH | FEMALES | | | | | | | | | | | | | | | | | | | | | |
|---|---|---|---|---|---|---|---|---|---|---|---|---|---|---|---|---|---|---|---|---|---|---|
| | ALL AGES | AGES AT DEATH | | | | | | | | | | | | | | | | | | | | |
| | | 0–3 Months. | 3–6 Months. | 6–12 Months. | Total under 1 year. | 1 | 2 | 3 | 4 | Total under 5 years | 5– | 10– | 15– | 20– | 25– | 35– | 45– | 55– | 65 | 75– | 85– | 95 and upwards. |
| Carcinoma, | 735 | – | – | – | – | – | – | – | – | – | – | – | – | 2 | 27 | 63 | 156 | 166 | 184 | 71 | 6 | 2 |
| Sarcoma, | 72 | – | 1 | – | 1 | – | – | 2 | 2 | 5 | 1 | 1 | 6 | 5 | 7 | 11 | 13 | 7 | 11 | 6 | – | – |
| Cancer, Malignant Disease (not otherwise defined). | 1,147 | – | – | – | – | – | – | – | – | – | 2 | – | – | 6 | 21 | 110 | 246 | 306 | 343 | 63 | 16 | 2 |
| Rickets | 43 | – | 3 | 5 | 8 | 10 | 15 | 4 | 2 | 36 | 3 | 1 | – | – | – | – | – | – | – | – | – | – |
| Purpura, | 16 | 1 | – | – | 1 | – | 1 | 1 | – | 3 | 1 | 1 | 1 | – | 2 | 2 | 1 | 2 | 3 | – | – | – |
| Hæmophilia, Hæmorrhagic Diathesis | 2 | – | – | – | – | – | – | – | – | – | 1 | – | – | – | 1 | – | – | – | – | – | – | – |
| Anæmia, Leucocythæmia, | 203 | – | – | – | – | 2 | 1 | – | 1 | 4 | 2 | 4 | 7 | 11 | 32 | 24 | 37 | 45 | 28 | 8 | 1 | – |
| Diabetes Mellitus, | 183 | – | – | – | – | – | – | – | – | – | 3 | 2 | 7 | 13 | 16 | 16 | 10 | 40 | 51 | 10 | – | – |
| Premature Birth, | 360 | 366 | 2 | 1 | 366 | – | – | – | – | 366 | – | – | – | – | – | – | – | – | – | – | – | – |
| Congenital Hydrocephalus, | 17 | 4 | 4 | 4 | 12 | 4 | – | – | – | 16 | 1 | – | – | – | – | – | – | – | – | – | – | – |
| Other Congenital Defects, | 134 | 97 | 11 | 10 | 118 | 3 | 2 | 1 | 2 | 126 | 2 | 2 | 1 | 1 | 1 | – | – | 1 | – | – | – | – |
| Injury at Birth, | 23 | 23 | – | – | 23 | – | – | – | – | 23 | – | – | – | – | – | – | – | – | – | – | – | – |
| Atelectasis, | 32 | 31 | 1 | – | 32 | – | – | – | – | 32 | – | – | – | – | – | – | – | – | – | – | – | – |
| Want of Breast-milk, | 15 | 10 | 4 | 1 | 15 | – | – | – | – | 15 | – | – | – | – | – | – | – | – | – | – | – | – |
| *Teething* | 48 | – | 4 | 23 | 27 | 21 | – | – | – | 46 | – | – | – | – | – | – | – | – | – | – | – | – |
| Meningitis, Inflammation of Brain | 313 | 11 | 14 | 28 | 53 | 34 | 24 | 16 | 6 | 136 | 45 | 37 | 33 | 16 | 21 | 11 | 7 | 3 | 4 | – | – | – |
| Softening of Brain, | 69 | – | – | – | – | – | – | – | – | – | 1 | – | 1 | – | 2 | 4 | 11 | 13 | 33 | 26 | 5 | 1 |
| General Paralysis of Insane, | 13 | – | – | – | – | – | – | – | – | – | – | – | – | 1 | 2 | 3 | 1 | 4 | 2 | – | – | – |
| Insanity (not Puerperal), | 184 | – | – | – | – | – | – | – | – | – | 1 | 2 | 1 | 10 | 23 | 17 | 30 | 32 | 46 | 21 | – | 1 |
| Chorea, | 11 | – | – | – | – | – | 1 | – | 1 | 2 | 3 | 1 | 2 | 1 | – | – | 1 | 1 | – | – | – | – |
| Epilepsy, | 128 | – | – | – | – | 1 | – | 3 | – | 4 | 3 | 3 | 11 | 12 | 20 | 22 | 12 | 13 | 21 | 7 | – | – |
| *Convulsions*, | 503 | 275 | 73 | 50 | 398 | 60 | 21 | 12 | 4 | 465 | 4 | 1 | 1 | – | 1 | 1 | – | – | – | – | – | – |
| Laryngismus Stridulus, | 14 | 4 | 2 | 1 | 7 | 2 | 1 | – | 1 | 11 | 3 | – | – | – | – | – | – | – | – | – | – | – |
| Locomotor Ataxy, | 12 | – | – | – | – | – | – | – | – | – | – | – | – | – | 3 | 5 | 2 | 1 | – | 1 | – | – |
| Paraplegia, Diseases of Cord, | 200 | – | 1 | 1 | 2 | – | – | – | 1 | 3 | 6 | 5 | 5 | 7 | 16 | 30 | 27 | 35 | 46 | 16 | 4 | – |
| Neuritis, Peripheral, Poly-Neuritis | 17 | – | – | – | – | – | – | – | – | – | – | – | – | – | – | 5 | 2 | 6 | 4 | – | – | – |
| *Brain Tumour* (not specific) | 16 | – | – | – | – | – | – | – | 1 | 1 | 1 | 1 | – | – | 3 | 6 | 4 | – | – | – | – | – |
| Other Diseases of Nervous System | 242 | – | 1 | 1 | 2 | – | 1 | 1 | – | 4 | 1 | 4 | 6 | 4 | 13 | 26 | 32 | 44 | 74 | 28 | 3 | – |
| Otitis, Mastoid Disease, | 23 | 2 | 1 | 4 | 7 | – | 1 | – | – | 8 | 2 | 3 | 4 | 1 | 3 | 1 | – | – | 1 | – | – | – |
| Epistaxis, Diseases of Nose, | 3 | 1 | – | – | 1 | – | – | – | – | 1 | – | – | – | – | – | – | 1 | – | 1 | – | – | – |
| Ophthalmia, Diseases of Eye | – | – | – | – | – | – | – | – | – | – | – | – | – | – | – | – | – | – | – | – | – | – |
| Valvular Disease, Endocarditis (not Infective) | 1,265 | – | – | – | – | – | 1 | – | – | 1 | 14 | 22 | 26 | 35 | 70 | 117 | 151 | 260 | 409 | 138 | 20 | – |
| Pericarditis, | 7 | – | – | – | – | – | – | – | – | – | 1 | 1 | – | – | 1 | 1 | 1 | 1 | 1 | – | – | – |
| Hypertrophy of Heart, | 7 | – | – | – | – | – | – | – | – | – | – | – | – | – | – | 2 | 2 | – | 2 | 1 | – | – |
| Angina Pectoris, | 24 | – | – | – | – | – | – | – | – | – | – | – | – | – | 1 | 6 | 2 | 5 | 10 | – | – | – |
| Dilatation of Heart, | 124 | – | – | – | | – | – | – | – | – | 1 | – | – | 1 | 2 | 6 | 10 | 26 | 55 | 16 | 1 | – |
| Fatty Degeneration of Heart | 124 | – | – | – | – | – | – | – | – | – | – | – | – | – | 2 | 2 | 17 | 36 | 36 | 25 | 1 | – |
| *Syncope, Heart Disease* (not specified). | 2,238 | – | – | 1 | 1 | 1 | 2 | 1 | – | 5 | 11 | 22 | 23 | 34 | 110 | 162 | 306 | 627 | 1,183 | 606 | 136 | 11 |



Printed image digitised by the University of Southampton Library Digitisation Unit

IRELAND.—CAUSES of DEATH at different Periods of Life in the Year 1910.—MALES—*continued.*

| CAUSES OF DEATH. | MALES. | | | | | | | | | | | | | | | | | | | | | | |
|---|---|---|---|---|---|---|---|---|---|---|---|---|---|---|---|---|---|---|---|---|---|---|---|
| | ALL AGES | AGES AT DEATH. | | | | | | | | | | | | | | | | | | | | | |
| | | 0-3 Months. | 3-6 Months. | 6-12 Months | Total under 1 year | 1 | 2 | 3 | 4 | Total under 5 years | 5- | 10- | 15- | 20 | 25- | 35- | 45 | 55- | 65- | 75 | 85 | 95 and upwards |
| Cerebral Hæmorrhage, Cerebral Embolism, | 731 | – | – | – | – | – | 1 | 1 | – | 2 | – | – | 2 | 5 | 22 | 39 | 77 | 152 | 274 | 133 | 23 | 1 |
| *Apoplexy, Hemiplegia,* | 551 | – | – | – | – | – | – | – | – | – | – | 1 | 1 | 1 | 5 | 18 | 29 | 98 | 238 | 136 | 23 | 1 |
| Aneurysm, | 39 | – | – | – | – | – | – | – | – | – | – | – | – | – | 9 | 14 | 4 | 8 | 2 | 4 | – | – |
| Senile Gangrene, | 81 | – | – | – | – | – | – | – | – | – | – | – | – | – | – | – | 3 | 8 | 37 | 27 | 4 | 1 |
| Embolism, Thrombosis (not Cerebral) | 12 | – | – | – | – | – | – | – | – | – | – | – | – | – | – | 3 | 2 | 3 | 2 | 2 | – | – |
| Phlebitis, | 8 | – | – | – | – | – | – | – | – | – | 1 | – | – | – | 1 | – | 2 | – | 4 | – | – | – |
| Varicose Veins | 9 | – | – | – | – | – | – | – | – | – | – | – | – | – | 1 | – | 1 | 2 | 2 | – | – | – |
| Other Diseases of Blood Vessels | 47 | – | – | – | – | – | – | 1 | – | 1 | – | 1 | – | – | 1 | 3 | 5 | 7 | 18 | 10 | 1 | – |
| Laryngitis, | 61 | 6 | 3 | 4 | 13 | 13 | 4 | 9 | 9 | 45 | 9 | 1 | – | – | – | – | 1 | 2 | 2 | 1 | – | – |
| *Membranous Laryngitis* (not Diphtheritic), | 6 | – | 1 | – | 1 | 2 | 1 | 1 | – | 5 | – | 1 | – | – | – | – | – | – | – | – | – | – |
| *Croup* (not Spasmodic nor Membranous), | 45 | 11 | 7 | 8 | 26 | 5 | 4 | 4 | 4 | 43 | 1 | 1 | – | – | – | – | – | – | – | – | – | – |
| Other Diseases of Larynx and Trachea | 2 | – | – | – | – | – | 1 | – | – | 1 | – | – | – | – | – | – | – | – | – | 1 | – | – |
| Bronchitis, | 3,439 | 200 | 172 | 208 | 580 | 159 | 80 | 32 | 21 | 872 | 35 | 12 | 17 | 13 | 45 | 86 | 199 | 474 | 1,025 | 550 | 104 | 9 |
| Emphysema, Asthma, | 221 | 1 | – | 1 | 2 | 1 | – | – | – | 3 | 1 | 2 | 1 | 1 | 10 | 13 | 25 | 48 | 73 | 39 | 4 | 1 |
| Pleurisy, | 110 | – | 1 | 1 | 2 | – | 1 | 1 | 1 | 5 | 1 | 4 | 3 | 9 | 11 | 17 | 15 | 19 | 19 | 10 | 1 | – |
| Fibroid Disease of Lung, | 17 | – | – | – | – | – | – | – | – | – | 1 | – | – | – | – | – | 4 | 2 | 7 | 3 | – | – |
| Other Diseases of Respiratory System | 253 | 15 | 10 | 9 | 34 | 5 | 4 | 1 | 1 | 45 | 1 | 4 | 2 | 3 | 18 | 12 | 17 | 26 | 94 | 47 | 14 | – |
| Tonsillitis, Quinsy, | 33 | 1 | 1 | – | 2 | 3 | 2 | – | 3 | 10 | 13 | 1 | 3 | – | 3 | 1 | 1 | – | 1 | – | – | – |
| Diseases of Mouth, Pharynx, Œsophagus (not specific), | 28 | 5 | – | 3 | 8 | 4 | 1 | – | 1 | 14 | – | – | 1 | – | 2 | 3 | 2 | 2 | 1 | 3 | – | – |
| Gastric Ulcer, | 135 | – | – | – | – | – | – | – | – | – | – | – | 3 | 2 | 11 | 22 | 34 | 29 | 26 | 8 | – | – |
| Gastritis, *Gastric Catarrh* | 310 | 56 | 31 | 24 | 111 | 10 | 3 | 4 | 1 | 135 | 8 | 1 | 3 | 2 | 10 | 11 | 19 | 42 | 51 | 23 | 5 | – |
| Other Diseases of Stomach (not Malignant), | 102 | 5 | 2 | 1 | 8 | – | – | – | – | 8 | 3 | – | 1 | 1 | 3 | 10 | 14 | 11 | 34 | 18 | 1 | – |
| Ulceration of Intestines, | 41 | 1 | – | – | 1 | – | – | – | – | 1 | 2 | – | 2 | – | 7 | 5 | 6 | 10 | 9 | 1 | 1 | – |
| Enteritis (not Epidemic), | 224 | 53 | 35 | 41 | 129 | 22 | 8 | 3 | 1 | 163 | 2 | 3 | – | 4 | 4 | 3 | 8 | 15 | 13 | 4 | – | – |
| *Gastro-Enteritis,* | 134 | 46 | 22 | 25 | 93 | 14 | 5 | 1 | 1 | 114 | 2 | – | – | – | – | 4 | 1 | 8 | 9 | 1 | – | – |
| Appendicitis, Perityphlitis, | 107 | 2 | – | – | 2 | – | – | 1 | – | 3 | 9 | 8 | 18 | 10 | 13 | 11 | 11 | 12 | 11 | 1 | – | – |
| Hernia, | 68 | 1 | 2 | 1 | 4 | – | 1 | – | – | 5 | 1 | – | – | 1 | – | 7 | 4 | 10 | 23 | 14 | 3 | – |
| Intestinal Obstruction | 223 | 8 | 4 | 5 | 17 | 2 | 2 | 3 | – | 24 | 4 | 4 | 5 | 8 | 13 | 14 | 18 | 31 | 59 | 41 | 2 | – |
| Other Diseases of Intestines, | 50 | 11 | 3 | 2 | 16 | 1 | – | – | 1 | 18 | – | – | – | 1 | 5 | 3 | 4 | 7 | 14 | 7 | – | 1 |
| *Peritonitis* (not Puerperal), | 50 | 2 | 1 | 1 | 4 | 1 | – | 1 | 1 | 7 | 4 | 2 | 4 | 1 | 10 | 6 | 4 | 9 | 9 | 3 | – | – |
| Cirrhosis of Liver, | 175 | – | – | – | – | – | – | – | – | – | – | – | – | – | 10 | 31 | 37 | 52 | 38 | 7 | – | – |
| Other Diseases of Liver and Gall Bladder, | 144 | 19 | 2 | 2 | 23 | 2 | – | – | – | 25 | 3 | 2 | 4 | 2 | 9 | 13 | 16 | 29 | 25 | 15 | 1 | – |
| Other Diseases of Digestive System | 36 | 10 | 3 | – | 13 | 1 | 1 | – | – | 15 | 1 | – | – | – | 2 | 2 | 3 | 9 | 6 | – | 1 | – |
| Diseases of Spleen, | 16 | – | – | – | – | 2 | 2 | 1 | – | 5 | 1 | 1 | – | – | 2 | 2 | 3 | 1 | 1 | – | – | – |
| Diseases of Lymphatic System, | 17 | – | 1 | – | 1 | – | – | – | – | 1 | – | – | 5 | 1 | 4 | 1 | 2 | 1 | 4 | – | – | – |
| Diseases of Thyroid Body, | 9 | 1 | – | – | 1 | – | – | 1 | – | 2 | 1 | – | – | – | 3 | – | 1 | 2 | – | – | – | – |
| Diseases of Supra Renal Capsules, | 7 | – | – | – | – | – | – | – | – | – | – | 1 | – | – | 1 | 1 | 2 | 1 | 1 | – | – | – |

Pnnted image digitised by the University of Southampton Library Digitisation Unit

IRELAND.—CAUSES of DEATH at different Periods of Life in the Year 1910. —FEMALES—*continued*

| CAUSES OF DEATH | FEMALES | | | | | | | | | | | | | | | | | | | | | |
|---|---|---|---|---|---|---|---|---|---|---|---|---|---|---|---|---|---|---|---|---|---|---|
| | ALL AGES. | AGES AT DEATH | | | | | | | | | | | | | | | | | | | | |
| | | 0-3 Months. | 3 6 Months. | 6-12 Months. | Total under 1 year. | 1 | 2 | 3 | 4 | Total under 5 years | 5- | 10- | 15 | 20- | 25 | 35- | 45- | 55- | 65- | 75- | 85- | 95 and upwards. |
| Cerebral Hæmorrhage, Cerebral Embolism | 840 | – | – | – | – | 1 | – | – | – | 1 | 2 | 1 | 3 | 6 | 21 | 41 | 119 | 177 | 268 | 140 | 36 | 1 |
| *Apoplexy, Hemiplegia,* | 742 | – | – | – | – | – | – | – | – | – | 2 | 1 | 1 | 3 | 6 | 23 | 67 | 152 | 284 | 172 | 20 | 2 |
| Aneurysm, | 8 | – | – | – | – | – | – | – | – | – | – | – | – | – | 1 | 1 | – | 2 | 3 | 1 | – | – |
| Senile Gangrene, | 99 | – | – | – | – | – | – | – | – | – | – | – | – | – | – | – | 2 | 18 | 45 | 28 | 5 | 1 |
| Embolism, Thrombosis (not Cerebral) | 13 | – | – | – | – | – | – | – | – | – | – | – | – | 2 | 4 | 1 | 4 | – | 1 | 1 | – | – |
| Phlebitis, | 11 | – | – | – | – | – | – | – | – | – | – | – | 1 | 1 | 2 | 1 | – | 2 | 3 | – | – | – |
| Varicose Veins, | 4 | – | – | – | – | – | – | – | – | – | – | – | – | – | – | 1 | – | 1 | 1 | – | 1 | – |
| Other Diseases of Blood Vessels | 34 | 1 | – | – | 1 | – | – | – | – | 1 | – | – | – | – | 2 | 2 | 3 | 5 | 6 | 12 | 2 | 1 |
| Laryngitis, | 61 | 2 | 3 | 5 | 10 | 7 | 4 | 6 | 7 | 34 | 14 | 6 | – | 1 | 1 | – | 1 | – | 3 | 1 | – | – |
| *Membranous Laryngitis* (not Diphtheritic) | 3 | – | – | – | – | – | – | 1 | – | 1 | 2 | – | – | – | – | – | – | – | – | – | – | – |
| *Croup* (not Spasmodic nor Membranous) | 45 | 3 | 2 | 8 | 13 | 11 | 7 | 3 | 8 | 42 | 2 | 1 | – | – | – | – | – | – | – | – | – | – |
| Other Diseases of Larynx and Trachea | 3 | 1 | – | – | 1 | – | – | – | – | 1 | – | – | – | – | – | 1 | – | – | – | 1 | – | – |
| Bronchitis, | 4,016 | 164 | 123 | 198 | 485 | 105 | 68 | 31 | 22 | 801 | 42 | 6 | 17 | 10 | 42 | 88 | 266 | 665 | 1,342 | 616 | 113 | 11 |
| Emphysema, Asthma, | 150 | – | – | – | – | 1 | – | – | – | 1 | 1 | 1 | – | 1 | 6 | 8 | 23 | 24 | 62 | 21 | 2 | – |
| Pleurisy, | 68 | – | – | – | – | – | – | 1 | 2 | 3 | 2 | 2 | 6 | 3 | 9 | 5 | 6 | 14 | 11 | 5 | 2 | – |
| Fibroid Disease of Lung, | 21 | – | – | – | – | – | – | – | – | – | – | – | – | – | 1 | 5 | 6 | 4 | 5 | – | – | – |
| Other Diseases of Respiratory System. | 250 | 11 | 4 | 12 | 27 | 8 | 5 | 1 | 5 | 46 | 6 | 2 | 2 | 4 | 11 | 12 | 16 | 30 | 63 | 42 | 14 | 2 |
| Tonsillitis, Quinsy, | 26 | 1 | – | 1 | 2 | 3 | 1 | 1 | 2 | 9 | 7 | 6 | – | – | – | 1 | 1 | – | 1 | 1 | – | – |
| Diseases of Mouth, Pharynx, Œsophagus (not specific) | 38 | 8 | – | 1 | 6 | 7 | 2 | 3 | – | 21 | 1 | 2 | – | – | 6 | 2 | 4 | 1 | – | 1 | – | – |
| Gastric Ulcer, | 156 | – | – | – | – | – | – | – | – | – | 1 | 3 | 6 | 13 | 22 | 26 | 23 | 24 | 32 | 3 | – | – |
| Gastritis, *Gastric Catarrh,* | 311 | 47 | 24 | 16 | 87 | 13 | 6 | 3 | 2 | 113 | 7 | 7 | 2 | 3 | 15 | 16 | 27 | 48 | 53 | 13 | 6 | 1 |
| Other Diseases of Stomach (not Malignant) | 138 | 5 | 5 | 4 | 14 | 1 | – | 1 | – | 16 | 3 | – | – | – | 4 | 6 | 10 | 21 | 31 | 10 | 3 | 1 |
| Ulceration of Intestines, | 31 | – | – | – | – | – | – | – | – | – | 1 | – | 2 | 1 | 2 | 8 | 4 | 6 | 7 | – | – | – |
| Enteritis (not Epidemic), | 213 | 36 | 25 | 26 | 90 | 23 | 2 | 4 | 6 | 125 | 6 | 1 | 2 | 3 | 8 | 6 | 13 | 17 | 28 | 4 | – | – |
| *Gastro Enteritis,* | 116 | 28 | 23 | 24 | 75 | 13 | 3 | 1 | 2 | 94 | 3 | 4 | 2 | – | – | – | 2 | 5 | 6 | 1 | 2 | – |
| Appendicitis, Perityphlitis, | 67 | – | – | – | – | 1 | – | – | – | 1 | 8 | 5 | 13 | 3 | 9 | 7 | 6 | 7 | 4 | 2 | – | – |
| Hernia, | 63 | 1 | – | – | 1 | – | – | – | – | 1 | – | – | – | – | 1 | 6 | 10 | 16 | 26 | 8 | 1 | – |
| Intestinal Obstruction, | 210 | 4 | 4 | 7 | 15 | 1 | 1 | 2 | 3 | 22 | 3 | – | 2 | 2 | 6 | 16 | 24 | 47 | 67 | 16 | 2 | – |
| Other Diseases of Intestines | 41 | 3 | 3 | 2 | 8 | – | – | – | – | 8 | – | 1 | – | – | 1 | – | 2 | 6 | 15 | 6 | – | |
| *Peritonitis* (not Puerperal), | 59 | 1 | 1 | 1 | 3 | 2 | 1 | 1 | 1 | 8 | 6 | 3 | 1 | 3 | 6 | 6 | 6 | 8 | 8 | 4 | – | – |
| Cirrhosis of Liver, | 87 | – | – | – | – | – | – | – | – | – | – | – | 1 | – | 2 | 16 | 18 | 16 | 21 | 8 | 1 | – |
| Other Diseases of Liver and Gall Bladder | 179 | 10 | 1 | 1 | 12 | 1 | 1 | 1 | – | 15 | 2 | 1 | 4 | 1 | 9 | 21 | 25 | 33 | 48 | 17 | 3 | – |
| Other Diseases of Digestive System | 19 | 4 | 6 | 1 | 11 | 1 | 1 | – | – | 13 | – | – | – | – | – | 1 | 1 | – | 3 | 1 | – | – |
| Diseases of Spleen, | 12 | – | – | – | – | 1 | – | – | – | 1 | – | – | – | 1 | 2 | 5 | – | 1 | 2 | – | – | – |
| Diseases of Lymphatic System | 10 | – | – | 1 | 1 | – | – | – | – | 1 | 1 | 1 | 1 | – | 3 | 1 | 3 | 3 | 1 | 1 | – | – |
| Diseases of Thyroid Body, | 31 | – | – | – | – | – | – | – | – | – | – | 1 | – | 2 | 3 | 8 | 1 | 6 | 6 | 2 | – | – |
| Diseases of Supra Renal Capsules. | 14 | – | – | – | – | – | – | – | – | – | – | – | – | – | 3 | 2 | 4 | 3 | 2 | – | – | – |

rinted image digitised by the University of Southampton Library Digitisation Unit

IRELAND.—CAUSES of DEATH at different Periods of Life in the Year 1910.—MALES—*continued.*

| CAUSES OF DEATH. | MALES | | | | | | | | | | | | | | | | | | | | | |
|---|---|---|---|---|---|---|---|---|---|---|---|---|---|---|---|---|---|---|---|---|---|---|
| | ALL AGES. | AGES AT DEATH. | | | | | | | | | | | | | | | | | | | | |
| | | 0-3 Months | 3-6 Months | 6-12 Months | Total under 1 year. | 1 | 2 | 3 | 4 | Total under 5 years | 5- | 10- | 15- | 20- | 25- | 35- | 45- | 55- | 65- | 75- | 85- | 95 and upwards |
| Acute Nephritis, Uræmia, | 267 | 4 | 2 | 5 | 11 | 4 | 5 | 2 | 5 | 27 | 2 | 5 | 15 | 11 | 37 | 46 | 31 | 26 | 36 | 17 | 4 | – |
| Chronic Bright's Disease, Albuminuria, | 653 | – | – | – | – | – | – | – | – | – | 1 | 6 | 3 | 14 | 46 | 80 | 105 | 149 | 166 | 71 | 9 | – |
| Calculus (not Biliary), | 14 | – | – | – | – | – | – | – | – | – | – | – | – | – | 1 | 3 | – | 2 | 6 | 2 | – | – |
| Diseases of Bladder and of Prostate, | 350 | – | – | – | – | – | – | – | – | – | – | – | – | 1 | 2 | 4 | 18 | 56 | 147 | 93 | 23 | – |
| Other Diseases of Urinary System | 68 | 2 | – | – | 2 | 1 | – | 1 | – | 4 | 1 | 1 | 1 | 1 | 5 | 4 | 3 | 12 | 25 | 6 | 4 | – |
| *Ovarian Tumour* (not Malignant). | – | – | – | – | – | – | – | – | – | – | – | – | – | – | – | – | – | – | – | – | – | – |
| Other Diseases of Ovary, | – | – | – | – | – | – | – | – | – | – | – | – | – | – | – | – | – | – | – | – | – | – |
| *Uterine Tumour* (not Malignant) | – | – | – | – | – | – | – | – | – | – | – | – | – | – | – | – | – | – | – | – | – | – |
| Other Diseases of Uterus and Vagina. | – | – | – | – | – | – | – | – | – | – | – | – | – | – | – | – | – | – | – | – | – | – |
| Disorders of Menstruation, | – | – | – | – | – | – | – | – | – | – | – | – | – | – | – | – | – | – | – | – | – | – |
| Other Diseases of Generative and Mammary Organs. | 14 | 1 | – | 1 | 2 | – | – | – | – | 2 | – | – | – | – | 1 | 1 | – | 3 | 5 | 1 | – | 1 |
| Abortion, Miscarriage, | – | – | – | – | – | – | – | – | – | – | – | – | – | – | – | – | – | – | – | – | – | – |
| Puerperal Mania, | – | – | – | – | – | – | – | – | – | – | – | – | – | – | – | – | – | – | – | – | – | – |
| Puerperal Convulsions, | – | – | – | – | – | – | – | – | – | – | – | – | – | – | – | – | – | – | – | – | – | – |
| Placenta Prævia, Flooding, | – | – | – | – | – | – | – | – | – | – | – | – | – | – | – | – | – | – | – | – | – | – |
| Other Accidents of Pregnancy and Childbirth | – | – | – | – | – | – | – | – | – | – | – | – | – | – | – | – | – | – | – | – | – | – |
| Caries, Necrosis, | 25 | – | – | – | – | – | – | – | – | – | 3 | 1 | 2 | 2 | 8 | 1 | 2 | 7 | 3 | 1 | – | – |
| Arthritis, Periostitis, | 36 | – | – | 2 | 2 | 1 | 1 | – | – | 4 | 5 | 10 | 2 | 3 | – | 1 | – | 3 | 4 | 4 | – | – |
| Other Diseases of Locomotor System. | 21 | 1 | – | – | 1 | – | – | – | 1 | 2 | – | 4 | 3 | 1 | 3 | – | 2 | 1 | 3 | 2 | – | – |
| Ulcer, Bed sore, | 21 | – | – | – | – | – | – | – | – | – | – | – | – | – | – | 1 | 1 | 5 | 10 | 3 | 1 | – |
| Eczema, | 13 | 3 | 2 | 2 | 7 | 4 | – | – | – | 11 | – | – | – | – | – | – | – | 1 | 1 | – | – | – |
| Pemphigus, | 8 | 4 | – | 1 | 5 | 1 | 1 | – | – | 7 | 1 | – | – | – | – | – | – | – | – | – | – | – |
| Other Diseases of the Skin, | 13 | 3 | 2 | 1 | 6 | – | – | 1 | – | 7 | – | – | – | – | – | – | – | 2 | 4 | – | – | – |
| OTHER SPECIFIED DISEASES. | – | – | – | – | – | – | – | – | – | – | – | – | – | – | – | – | – | – | – | – | – | – |

Printed image digitised by the University of Southampton Library Digitisation Unit

IRELAND.—CAUSES of DEATH at different Periods of Life in the Year 1910 —FEMALES—*continued.*

| CAUSES OF DEATH. | FEMALES. | | | | | | | | | | | | | | | | | | | | | |
|---|---|---|---|---|---|---|---|---|---|---|---|---|---|---|---|---|---|---|---|---|---|---|
| | ALL AGES. | AGES AT DEATH. | | | | | | | | | | | | | | | | | | | | |
| | | 0-3 Months | 3-6 Months | 6-12 Months | Total under 1 year. | 1 | 2 | 3 | 4 | Total under 5 years. | 5 | 10- | 15- | 20- | 25- | 35- | 45- | 55- | 65- | 75- | 85- | 95 and upwards |
| Acute Nephritis, Uræmia, | 138 | 1 | 4 | 1 | 6 | 4 | 4 | 2 | 5 | 21 | 7 | 8 | 7 | 14 | 21 | 34 | 27 | 27 | 23 | 9 | – | – |
| Chronic Bright's Disease, Albuminuria, | 480 | – | – | – | – | 1 | – | 1 | 1 | 3 | 2 | 5 | 4 | 8 | 53 | 66 | 86 | 82 | 114 | 58 | 9 | – |
| Calculus (not Biliary), | 1 | – | – | – | – | – | – | – | – | – | – | – | – | – | – | – | – | 1 | – | – | – | – |
| Diseases of Bladder and of Prostate, | 24 | – | – | – | – | – | – | – | – | – | – | 1 | – | – | 1 | 3 | 1 | 4 | 3 | 5 | – | – |
| Other Diseases of Urinary System. | 30 | – | – | – | – | 1 | – | – | – | 1 | 1 | 1 | – | – | 3 | 3 | 3 | 3 | 7 | 2 | – | – |
| *Ovarian Tumour* (not Malignant), | 43 | – | – | – | – | – | – | – | – | – | – | – | 1 | 3 | 5 | 3 | 10 | 8 | 10 | 3 | – | – |
| Other Diseases of Ovary, | 11 | – | – | – | – | – | – | – | – | – | – | – | – | 2 | 4 | 3 | 1 | – | 1 | – | – | – |
| *Uterine Tumour* (not Malignant) | 36 | – | – | – | – | – | – | – | – | – | – | – | – | – | 5 | 11 | 8 | 2 | 8 | 2 | – | – |
| Other Diseases of Uterus and Vagina, | 9 | – | – | – | – | – | – | – | – | – | – | – | 1 | 2 | 1 | 1 | 1 | 2 | 1 | – | – | – |
| Disorders of Menstruation, | 1 | – | – | – | – | – | – | – | – | – | – | – | – | – | – | 1 | – | – | – | – | – | – |
| Other Diseases of Generative and Mammary Organs, | 14 | – | – | – | – | 1 | – | – | – | 1 | – | – | – | – | 2 | 3 | 2 | 4 | 1 | 1 | – | – |
| Abortion, Miscarriage, | 22 | – | – | – | – | – | – | – | – | – | – | – | – | 1 | 11 | 10 | – | – | – | – | – | – |
| Puerperal Mania, | 10 | – | – | – | – | – | – | – | – | – | – | – | – | 2 | 6 | 1 | 1 | – | – | – | – | – |
| Puerperal Convulsions, | 52 | – | – | – | – | – | – | – | – | – | – | – | 4 | 7 | 17 | 24 | – | – | – | – | – | – |
| Placenta Prævia, Flooding, | 107 | – | – | – | – | – | – | – | – | – | – | – | – | 2 | 48 | 53 | 4 | – | – | – | – | – |
| Other Accidents of Pregnancy and Childbirth | 100 | – | – | – | – | – | – | – | – | – | – | – | – | 11 | 79 | 65 | 5 | – | – | – | – | – |
| Caries, Necrosis, | 17 | – | – | – | – | – | – | – | – | – | | 2 | 2 | 1 | – | 2 | 1 | 1 | 6 | 1 | 1 | – |
| Arthritis, Periostitis, | 18 | – | – | – | – | 2 | – | – | 2 | 4 | 2 | 2 | – | – | 1 | 2 | 2 | 1 | 1 | 3 | – | – |
| Other Diseases of Locomotor System, | 14 | 1 | – | – | 1 | – | – | – | | 1 | – | 3 | 1 | 1 | – | 1 | 3 | 3 | – | 1 | – | – |
| Ulcer, Bed-sore, | 18 | – | – | – | – | – | – | – | – | – | – | – | – | – | – | – | 1 | 4 | 10 | 2 | 1 | – |
| Eczema, | 13 | 4 | 1 | – | 5 | 1 | – | – | – | 6 | – | – | – | – | – | – | 1 | 4 | 2 | – | – | – |
| Pemphigus, | 10 | 3 | 1 | – | 4 | 2 | – | – | – | 6 | 1 | – | – | – | – | 1 | – | 2 | – | – | – | – |
| Other Diseases of the Skin, | 7 | 2 | 1 | 1 | 4 | – | 1 | – | – | 5 | – | – | – | – | – | – | – | – | – | 2 | – | – |
| OTHER SPECIFIED DISEASES. | 1 | – | – | 1 | 1 | – | – | – | – | 1 | – | – | – | – | – | – | – | – | – | – | – | – |

nnted image digitised by the University of Southampton Library Digitisation Unit

IRELAND.—CAUSES of DEATH at different Periods of Life in the Year 1910.—MALES—*continued.*

| CAUSES OF DEATH. | MALES | | | | | | | | | | | | | | | | | | | | | |
|---|---|---|---|---|---|---|---|---|---|---|---|---|---|---|---|---|---|---|---|---|---|---|
| | All Ages. | Ages at Death. | | | | | | | | | | | | | | | | | | | | |
| | | 0-3 Months. | 3-6 Months. | 6-12 Months. | Total under 1 year. | 1 | 2 | 3 | 4 | Total under 5 years. | 5- | 10- | 15- | 20- | 25- | 35- | 45- | 55- | 65- | 75- | 85- | 95 & upwards. |
| **CAUSES ILL-DEFINED OR NOT SPECIFIED.** | | | | | | | | | | | | | | | | | | | | | | |
| *Atrophy, Debility,* .. | 2,310 | 1,080 | 120 | 58 | 1,258 | 37 | 14 | 3 | 6 | 1,324 | 7 | 4 | 2 | 2 | 3 | 7 | 15 | 100 | 846 | – | – | – |
| *Old Age,* . .. | 4,248 | – | – | – | – | – | – | – | – | – | – | – | – | – | – | – | – | – | 374 | 2,533 | 1,147 | 192 |
| *Dropsy, Ascites, Anasarca,* | 18 | – | – | – | – | – | – | – | – | – | – | – | 2 | – | – | 2 | 1 | 7 | 4 | 2 | – | – |
| *Tumour,* .. .. | 23 | – | – | – | – | – | – | – | 1 | 1 | – | – | 1 | 3 | 2 | 1 | 1 | 10 | 3 | 3 | 1 | – |
| *Abscess,* . . | 8 | 1 | 1 | – | 2 | – | – | – | – | 2 | – | – | – | – | 1 | – | – | 1 | 3 | 1 | – | – |
| *Hæmorrhage,* | 2 | – | – | – | – | – | – | – | – | – | – | – | – | – | 1 | – | – | 1 | – | – | – | – |
| *Sudden Death (cause unascertained),* | 26 | 3 | – | – | 3 | 1 | – | – | – | 4 | – | – | – | – | – | 4 | 3 | 3 | 3 | 3 | – | – |
| *Other ill-defined causes,* .. | 40 | 6 | 1 | – | 7 | 2 | 1 | – | 1 | 11 | – | – | – | – | 2 | – | – | 5 | 14 | 7 | – | – |
| *Causes not specified,* .. | 97 | 21 | 2 | – | 23 | 2 | 1 | 5 | 1 | 32 | 2 | 2 | – | 3 | 4 | 4 | 3 | 11 | 20 | 16 | – | – |
| **VIOLENT DEATHS.** | | | | | | | | | | | | | | | | | | | | | | |
| In Mines and Quarries, . | 6 | – | – | – | – | – | – | – | – | – | – | – | 1 | 1 | 2 | 2 | – | – | – | – | – | – |
| Vehicles and Horses, . | 164 | – | – | – | – | 1 | 1 | 5 | 2 | 9 | 6 | 6 | 14 | 7 | 32 | 13 | 23 | 26 | 20 | 2 | – | – |
| Ships, Boats, and Docks (not Drowning) | 17 | – | – | – | – | – | – | – | – | – | – | – | 2 | 2 | 4 | 4 | 4 | 1 | – | – | – | – |
| Building Operations, .. | 3 | – | – | – | – | – | – | – | – | – | – | – | – | – | – | 3 | – | – | – | – | – | – |
| Machinery, .. | 16 | – | – | – | – | – | – | – | – | – | – | 1 | 5 | 1 | 2 | 5 | 1 | – | – | 2 | – | – |
| Weapons and Implements, | 20 | – | – | – | – | 1 | – | – | – | 1 | – | 5 | 2 | 2 | 3 | 3 | 2 | – | 2 | – | – | – |
| Burns and Scalds, . | 173 | 1 | 1 | 6 | 8 | 24 | 30 | 22 | 20 | 104 | 13 | 2 | 7 | 4 | 8 | 3 | 6 | 4 | 13 | 6 | 4 | 1 |
| Poisons, Poisonous Vapours | 19 | – | 1 | – | 1 | – | 1 | – | – | 2 | 2 | – | – | 1 | 3 | 4 | 2 | 3 | 1 | 1 | – | – |
| Drowning, . | 243 | 1 | – | – | 1 | 3 | 3 | 4 | 2 | 13 | 3 | 11 | 16 | 27 | 38 | 30 | 21 | 22 | 27 | 6 | – | – |
| Suffocation, | 36 | 21 | 8 | 1 | 30 | 1 | – | – | – | 31 | – | – | – | – | – | 1 | – | 1 | 1 | 2 | – | – |
| Falls, | 100 | – | – | – | – | – | – | – | – | – | 4 | 1 | 3 | 2 | 8 | 16 | 18 | 14 | 21 | 11 | 2 | – |
| Weather Agencies, .. | 45 | 6 | 1 | – | 7 | – | – | – | – | 7 | 1 | 1 | 1 | 3 | 1 | 7 | 6 | 4 | 7 | 7 | – | – |
| Otherwise, or not stated, | 223 | 18 | – | – | 18 | 3 | 2 | 1 | 4 | 28 | 8 | 8 | 10 | 10 | 33 | 23 | 32 | 26 | 31 | 9 | 1 | – |
| Homicide, . . | 29 | 3 | – | – | 3 | 1 | – | – | – | 4 | – | – | – | 3 | 4 | 6 | 7 | 3 | 2 | – | – | – |
| Suicide, . | 114 | – | – | – | – | – | – | – | – | – | – | – | 1 | 4 | 22 | 30 | 24 | 18 | 11 | 4 | – | – |
| Execution, .. .. | 1 | – | – | – | – | – | – | – | – | – | – | – | – | – | 1 | – | – | – | – | – | – | – |

Printed image digitised by the University of Southampton Library Digitisation Unit

IRELAND —CAUSES of DEATH at different Periods of Life in the Year 1910.—FEMALES —*continued.*

| CAUSES OF DEATH. | FEMALES | | | | | | | | | | | | | | | | | | | | | |
|---|---|---|---|---|---|---|---|---|---|---|---|---|---|---|---|---|---|---|---|---|---|---|
| | ALL AGES. | AGES AT DEATH | | | | | | | | | | | | | | | | | | | | |
| | | 0-3 Months. | 3-6 Months. | 6-12 Months. | Total under 1 year. | 1 | 2 | 3 | 4 | Total under 5 years | 5- | 10- | 15- | 20- | 25- | 35 | 45 | 55- | 65 | 75- | 85- | 95 and upwards |
| CAUSES ILL-DEFINED OR NOT SPECIFIED | | | | | | | | | | | | | | | | | | | | | | |
| *Atrophy, Debility,* .. | 2,554 | 872 | 111 | 60 | 1,043 | 45 | 29 | 9 | 6 | 1,132 | 11 | 1 | 2 | 5 | 4 | 9 | 37 | 148 | 1,185 | – | – | – |
| *Old Age,* .. . | 4,893 | – | – | – | – | – | – | – | – | – | – | – | – | – | – | – | – | – | 550 | 2,823 | 1 242 | 248 |
| *Dropsy, Ascites, Anasarca,* | 26 | – | – | – | – | 1 | – | – | – | 1 | 1 | – | – | – | 1 | 3 | 1 | 9 | 9 | 4 | – | – |
| *Tumour,* . .. | 28 | – | – | 1 | 1 | – | – | – | – | 1 | – | – | – | – | 2 | 1 | 11 | 5 | 7 | 1 | – | – |
| *Abscess,* .. .. | 3 | 1 | – | 1 | 2 | – | – | – | – | 2 | – | – | – | – | – | – | – | – | 1 | – | – | – |
| *Hæmorrhage* .. .. | 2 | – | – | – | – | – | – | | – | – | – | – | – | – | – | 1 | – | – | 1 | – | – | – |
| *Sudden Death (cause unascertained),* | 17 | – | – | 1 | 1 | – | – | – | – | 1 | – | – | – | – | – | 3 | 2 | 4 | 4 | 2 | 1 | – |
| *Other ill-defined causes,* .. | 47 | 6 | 3 | 2 | 11 | – | 2 | 1 | – | 14 | 1 | 1 | 1 | 1 | 2 | 1 | – | 7 | 12 | 9 | 1 | – |
| *Causes not specified,* .. | 77 | 11 | 2 | 4 | 17 | – | – | – | – | 17 | 1 | 1 | – | 1 | 4 | 4 | 9 | 9 | 22 | 9 | 3 | – |
| VIOLENT DEATHS | | | | | | | | | | | | | | | | | | | | | | |
| In Mines and Quarries, . | – | – | – | – | – | – | – | – | – | – | – | – | – | – | – | – | – | – | – | – | – | – |
| Vehicles and Horses, . | 32 | – | – | – | – | 2 | 1 | 1 | 2 | 6 | 1 | – | 2 | 3 | 1 | 1 | 2 | 4 | 12 | – | – | – |
| Ships, Boats, and Docks (not Drowning) | – | – | – | – | – | – | – | – | – | – | – | – | – | – | – | – | – | – | – | – | – | – |
| Building Operations, .. | – | – | – | – | – | – | – | – | – | – | – | – | – | – | – | – | – | – | – | – | – | – |
| Machinery, .. .. | 1 | – | – | – | – | – | – | – | – | – | – | – | – | – | – | 1 | – | – | – | – | – | – |
| Weapons and Implements, | 1 | – | – | – | – | – | – | – | – | – | – | – | – | – | – | 1 | – | – | – | – | – | – |
| Burns and Scalds, .. | 262 | 1 | – | 2 | 3 | 25 | 30 | 26 | 24 | 108 | 35 | 11 | 6 | 6 | 10 | 8 | 9 | 14 | 28 | 25 | 2 | – |
| Poisons, Poisonous Vapours, | 15 | – | – | – | – | 1 | – | 2 | 1 | 4 | – | – | 2 | 2 | 2 | – | 2 | 1 | 1 | 1 | – | – |
| Drowning, . .. | 55 | 1 | – | – | 1 | 4 | 1 | – | 2 | 8 | 1 | 1 | 3 | 3 | 4 | 8 | 6 | 3 | 11 | 6 | 1 | – |
| Suffocation, .. .. | 36 | 27 | 5 | 2 | 34 | – | – | – | – | 34 | – | – | – | – | 1 | – | – | – | 1 | – | – | – |
| Falls, .. .. | 112 | – | 1 | – | 1 | 1 | – | – | 1 | 3 | 1 | 1 | – | 2 | 1 | 5 | 4 | 9 | 39 | 43 | 6 | 1 |
| Weather Agencies, .. | 17 | 2 | 1 | 1 | 4 | – | 1 | – | – | 5 | – | – | – | – | 1 | 2 | 2 | 4 | 3 | – | – | – |
| Otherwise, or not stated, | 74 | 12 | 2 | 1 | 15 | 1 | 1 | 3 | 2 | 22 | 8 | 3 | 1 | 2 | 4 | 4 | 5 | 9 | 9 | 7 | – | – |
| Homicide, .. .. | 22 | 4 | – | – | 4 | – | – | – | – | 4 | 2 | 2 | 1 | – | 7 | 3 | 2 | – | – | 1 | – | – |
| Suicide, . .. | 43 | – | – | – | – | – | – | – | – | – | – | – | 2 | 3 | 8 | 9 | 7 | 9 | 6 | 1 | 1 | – |
| Execution, .. .. | – | – | – | – | – | – | – | – | – | – | – | – | – | – | – | – | – | – | – | – | – | – |



Printed image digitised by the University of Southampton Library Digitisation Unit

IRELAND.—CAUSES of DEATH at different Periods of Life in the Year 1910.—MALES AND FEMALES

| CAUSES OF DEATH. | MALES AND FEMALES. | | | | | | | | | | | | | | | | | | | | | |
|---|---|---|---|---|---|---|---|---|---|---|---|---|---|---|---|---|---|---|---|---|---|---|
| | | AGES AT DEATH. | | | | | | | | | | | | | | | | | | | | |
| | ALL AGES. | 0-3 Months. | 3-6 Months. | 6-12 Months. | Total under 1 year. | 1 | 2 | 3 | 4 | Total under 5 years. | 5- | 10- | 15- | 20- | 25- | 35- | 45- | 55- | 65- | 75- | 85 | Age not specified. |
| TOTAL DEATHS (All Causes). | 74,834 | 5,523 | 1,773 | 2,352 | 9,648 | 2,458 | 1208 | 781 | 547 | 14,620 | 1,543 | 1,201 | 1,818 | 2,803 | 4,780 | 4,818 | 5,578 | 8,030 | 15,204 | 10,858 | 3,416 | 519 |
| A *—GENERAL DISEASES. | 27,185 | 1,841 | 777 | 1,324 | 4,042 | 1,541 | 738 | 479 | 307 | 7,105 | 377 | 801 | 1,432 | 1,751 | 3,192 | 2,582 | 2,506 | 2,530 | 3,015 | 1,069 | 188 | 20 |
| B *—DISEASES OF PARTICULAR ORGANS. | | | | | | | | | | | | | | | | | | | | | | |
| I. Diseases of Nervous System. | 3,885 | 383 | 198 | 221 | 1,080 | 196 | 102 | 33 | 44 | 1,466 | 138 | 103 | 102 | 105 | 211 | 287 | 283 | 324 | 450 | 186 | 31 | 7 |
| II. Diseases of Organs of Special Sense | 88 | 5 | 2 | 7 | 14 | 2 | 1 | 1 | 1 | 19 | 4 | 7 | 11 | 3 | 8 | 4 | 4 | 2 | 3 | 3 | – | |
| III. Diseases of Heart, | 9,134 | – | – | 1 | 1 | 1 | 5 | 1 | 1 | 8 | 53 | 78 | 37 | 123 | 357 | 524 | 931 | 1,758 | 3,241 | 1,633 | 328 | 30 |
| IV. Diseases of Blood Vessels. | 3,232 | 1 | – | – | 1 | 1 | 1 | 2 | – | 5 | 5 | 4 | 9 | 18 | 72 | 147 | 318 | 337 | 1,218 | 336 | 121 | 8 |
| V. Diseases of Respiratory System | 8,771 | 414 | 328 | 454 | 1,194 | 407 | 179 | 83 | 80 | 1,943 | 118 | 43 | 50 | 42 | 152 | 247 | 573 | 1,308 | 2,873 | 1,340 | 254 | 23 |
| VI. Diseases of Digestive System | 3,608 | 371 | 198 | 189 | 758 | 126 | 49 | 30 | 25 | 988 | 100 | 54 | 73 | 61 | 133 | 237 | 380 | 525 | 670 | 244 | 32 | 3 |
| VII. Diseases of Lymphatic and Ductless Glands. | 122 | 1 | 1 | 1 | 3 | 3 | 2 | 2 | – | 10 | 3 | 4 | 4 | 4 | 21 | 20 | 18 | 18 | 18 | 3 | – | |
| VIII. Diseases of Urinary System | 2,085 | 7 | 6 | 6 | 19 | 11 | 3 | 6 | 11 | 58 | 21 | 27 | 30 | 49 | 170 | 243 | 277 | 378 | 533 | 252 | 49 | |
| IX. Diseases of Generative System | 128 | 1 | – | 1 | 2 | 1 | – | – | – | 3 | – | – | 2 | 7 | 18 | 23 | 22 | 13 | 26 | 7 | | 1 |
| X. Diseases of Pregnancy and Childbirth | 351 | – | – | – | – | – | – | – | – | – | – | – | 4 | 23 | 161 | 153 | 10 | – | – | – | – | |
| XI. Diseases of Locomotor System. | 131 | 2 | – | 2 | 4 | 3 | 1 | – | 3 | 11 | 10 | 22 | 10 | 8 | 7 | 7 | 10 | 16 | 17 | 12 | 1 | |
| XII. Diseases of the Skin, | 103 | 13 | 7 | 5 | 31 | 8 | 2 | 1 | – | 42 | 2 | – | – | – | – | 2 | 3 | 18 | 27 | 7 | 2 | |
| C *—OTHER SPECIFIED DISEASES. | 1 | – | – | 1 | 1 | – | – | – | – | 1 | – | – | – | – | – | – | – | – | – | – | – | |
| D *—CAUSES ILL-DEFINED OR NOT SPECIFIED. | 14,373 | 2,001 | 240 | 127 | 2,368 | 88 | 47 | 24 | 15 | 2,542 | 23 | 9 | 8 | 15 | 28 | 40 | 78 | 318 | 3,039 | 5,410 | 2,339 | 440 |
| E *—VIOLENT DEATHS. | 1,873 | 37 | 20 | 13 | 130 | 68 | 74 | 74 | 80 | 336 | 81 | 51 | 80 | 88 | 198 | 222 | 188 | 172 | 243 | 134 | 17 | 3 |
| Small-pox— Vaccinated, | – | – | – | – | – | – | – | – | – | – | – | – | – | – | – | – | – | – | – | – | – | |
| Small-pox— Not Vaccinated, | – | – | – | – | – | – | – | – | – | – | – | – | – | – | – | – | – | – | – | – | – | |
| Small-pox— Doubtful, | – | – | – | – | – | – | – | – | – | – | – | – | – | – | – | – | – | – | – | – | – | |
| Cow-pox and other effects of Vaccination | 3 | – | 2 | – | 2 | – | – | – | – | 2 | – | – | – | – | – | – | – | 1 | – | – | – | |
| Chicken-pox, | 7 | 1 | 1 | 2 | 4 | – | – | 2 | 1 | 7 | – | – | – | – | – | – | – | – | – | – | – | |
| Measles (Morbilli), | 853 | 3 | 23 | 187 | 133 | 307 | 130 | 64 | 37 | 737 | 68 | 15 | 10 | 13 | 3 | 3 | – | 3 | – | – | – | |
| Epidemic Rose Rash, | 3 | – | – | – | – | 1 | 1 | – | – | 2 | 1 | – | – | – | – | – | – | – | – | – | – | |
| Scarlet Fever, | 173 | – | – | 3 | 3 | 21 | 24 | 25 | 18 | 91 | 49 | 3 | 8 | 3 | 4 | 3 | – | 3 | 1 | – | – | |
| Typhus, | 23 | – | – | – | – | – | – | – | – | – | 3 | 1 | 8 | 4 | 9 | 11 | 13 | 8 | 5 | 1 | 1 | |
| Plague, | – | – | – | – | – | – | – | – | – | – | – | – | – | – | – | – | – | – | – | – | – | |
| Relapsing Fever, | – | – | – | – | – | – | – | – | – | – | – | – | – | – | – | – | – | – | – | – | – | |
| Influenza, | 1,332 | 31 | 18 | 24 | 71 | 26 | 10 | 13 | 8 | 128 | 27 | 10 | 28 | 25 | 74 | 68 | 110 | 213 | 395 | 203 | 50 | 3 |
| Whooping-cough, | 1,287 | 171 | 160 | 288 | 619 | 317 | 148 | 75 | 43 | 1,206 | 73 | 10 | 2 | – | – | – | – | – | – | – | – | |
| Mumps | 2 | – | 1 | – | 1 | – | – | – | – | 1 | – | – | – | – | – | 1 | – | – | – | – | – | |
| Diphtheria, | 342 | 4 | 3 | 20 | 27 | 42 | 46 | 45 | 32 | 192 | 101 | 28 | 11 | 4 | 2 | 2 | – | 1 | 1 | – | – | |
| Cerebro-spinal Fever, | 14 | – | – | 1 | 1 | – | – | – | 1 | 2 | 3 | – | 1 | 2 | 2 | 2 | 1 | 1 | – | – | – | |
| *Pyrexia*† (origin uncertain), | 18 | – | 1 | – | 1 | 2 | – | 1 | – | 4 | 2 | 1 | 1 | 1 | 2 | 2 | 1 | 1 | 1 | – | – | |
| Enteric Fever, | 278 | – | – | – | – | – | 1 | 3 | 2 | 8 | 17 | 21 | 46 | 42 | 31 | 42 | 21 | 17 | 5 | – | – | |
| Asiatic Cholera, | – | – | – | – | – | – | – | – | – | – | – | – | – | – | – | – | – | – | – | – | – | |
| Food Ptomaine poisoning | 7 | 1 | – | – | 1 | – | – | – | 2 | 3 | – | 1 | – | – | – | – | 1 | – | 2 | – | – | |
| Diarrhœa due to Food,‡ | 5 | 3 | 1 | – | 4 | – | – | – | – | 4 | – | – | – | – | – | – | – | – | 1 | – | – | |
| Infective Enteritis, Epidemic Diarrhœa, *Diarrhœa* (not otherwise defined), | 444 | 33 | 126 | 114 | 333 | 68 | 10 | 4 | 2 | 423 | 4 | 2 | – | – | 2 | 2 | 4 | 2 | 5 | – | – | |
| Dysentery, | 313 | 118 | 33 | 102 | 313 | 50 | 18 | 8 | 13 | 403 | 8 | 3 | 3 | 8 | 8 | 14 | 20 | 33 | 70 | 30 | 5 | 1 |
| Tetanus, | 19 | – | – | 1 | 1 | 1 | – | – | – | 2 | – | – | – | – | – | 3 | 3 | 2 | 3 | 3 | – | |
| Malaria, | 40 | 16 | – | – | 16 | – | – | 1 | – | 17 | 5 | 3 | – | 1 | 1 | 2 | 6 | 2 | 3 | – | – | |
| Rabies, Hydrophobia, | 7 | – | – | – | – | – | – | – | – | – | – | – | – | – | 1 | 1 | – | 2 | 2 | 1 | – | |
| Glanders, | – | – | – | – | – | – | – | – | – | – | – | – | – | – | – | – | – | – | – | – | – | |
| Anthrax (Splenic Fever), | – | – | – | – | – | – | – | – | – | – | – | – | – | – | – | – | – | – | – | – | – | |

* The grouping in this Summary is for convenience of tabling merely; it must not be regarded as a classification.
† Formerly described as "Simple Continued Fever."
‡ As returned.

Printed image digitised by the University of Southampton Library Digitisation Unit

IRELAND.—CAUSES of DEATH at different Periods of Life in the Year 1910.—MALES AND FEMALES—*continued.*

| CAUSES OF DEATH. | MALES AND FEMALES | | | | | | | | | | | | | | | | | | | | | |
|---|---|---|---|---|---|---|---|---|---|---|---|---|---|---|---|---|---|---|---|---|---|---|
| | All Ages | Ages at Death | | | | | | | | | | | | | | | | | | | | |
| | | 0-3 Months. | 3-6 Months. | 6-12 Months. | Total under 1 year. | 1 | 2 | 3 | 4 | Total under 5 years. | 5- | 10- | 15- | 20- | 25- | 35- | 45- | 55- | 65- | 75- | 85 | 95 and upwards. |
| Syphilis, | 97 | 38 | 8 | 9 | 55 | 7 | 3 | – | – | 85 | 1 | – | – | 6 | 4 | 8 | 7 | 1 | 4 | 1 | – | – |
| Gonorrhœa | 3 | – | – | – | – | – | – | – | – | – | – | – | – | – | – | 1 | 1 | 1 | – | – | – | – |
| Puerperal Septicæmia, Puerperal Septic Intoxication. | 128 | – | – | – | – | – | – | – | – | – | – | – | – | 15 | 74 | 36 | 3 | – | – | – | – | – |
| Puerperal Pyæmia, | 8 | – | – | – | – | – | – | – | – | – | – | – | – | – | 4 | 4 | – | – | – | – | – | – |
| Phlegmasia Alba Dolens, | 13 | – | – | – | – | – | – | – | – | – | – | – | – | – | 7 | 5 | 1 | – | – | – | – | – |
| *Puerperal Fever* (not otherwise defined). | 42 | – | – | – | – | – | – | – | – | – | – | – | 1 | 6 | 23 | 11 | 1 | – | – | – | – | – |
| Infective Endocarditis, | 30 | 1 | – | 1 | 2 | – | – | – | 1 | 3 | 3 | – | 7 | 4 | 3 | 2 | 2 | 4 | 2 | – | – | – |
| Pneumonia — Lobar, | 298 | 1 | 3 | 11 | 15 | 15 | 7 | 1 | 2 | 38 | 4 | 2 | 3 | 3 | 35 | 40 | 53 | 51 | 45 | 12 | 3 | – |
| Pneumonia — Broncho-, | 1,481 | 115 | 174 | 226 | 455 | 245 | 78 | 53 | 25 | 852 | 40 | 10 | 13 | 15 | 21 | 42 | 63 | 104 | 204 | 81 | 13 | 1 |
| Pneumonia — Epidemic, | 2 | – | – | – | – | – | – | – | – | – | – | – | – | – | – | 1 | – | – | 1 | – | – | – |
| Pneumonia — Not defined, | 2,388 | 54 | 46 | 102 | 202 | 101 | 32 | 34 | 20 | 419 | 39 | 33 | 34 | 77 | 181 | 240 | 313 | 330 | 491 | 174 | 27 | – |
| Erysipelas, | 79 | 3 | 4 | 1 | 14 | – | 1 | – | – | 15 | 1 | 1 | 2 | 2 | 5 | 8 | 4 | 14 | 20 | 5 | 2 | – |
| Septicæmia, Septic Intoxication (not Puerperal). | 92 | 3 | – | 1 | 4 | 3 | 4 | 2 | – | 13 | 3 | 2 | 3 | 3 | 14 | 12 | 10 | 8 | 14 | 1 | – | – |
| Pyæmia (not Puerperal), | 30 | 2 | – | – | 2 | – | – | – | – | 2 | 2 | 3 | 2 | 1 | 2 | 3 | 7 | 3 | 4 | 1 | – | – |
| *Phlegmon, Carbuncle* (not Anthrax) | 111 | 12 | 5 | 5 | 22 | 2 | – | 1 | 1 | 28 | 2 | 4 | 3 | 1 | 5 | 7 | 15 | 15 | 27 | 4 | 2 | – |
| Phagedæna, | 3 | – | – | – | – | – | – | 1 | – | 1 | – | – | – | – | – | – | 1 | – | 1 | – | – | – |
| Other Infective Processes, | 13 | 3 | – | – | 3 | – | – | – | – | 3 | 1 | 1 | – | 1 | 2 | 2 | – | 2 | 1 | – | – | – |
| Pulmonary Tuberculosis (Tuberculous Phthisis). | 4,053 | 2 | 4 | 11 | 17 | 24 | 14 | 16 | 8 | 79 | 32 | 153 | 473 | 652 | 1,154 | 799 | 411 | 202 | 88 | 18 | 1 | – |
| *Phthisis* (not otherwise defined). | 3,408 | 1 | 2 | 5 | 8 | 8 | 4 | 8 | 5 | 33 | 34 | 155 | 413 | 580 | 1,000 | 589 | 330 | 176 | 85 | 8 | – | – |
| Tuberculous Meningitis, | 701 | 15 | 28 | 67 | 111 | 80 | 63 | 41 | 27 | 322 | 162 | 95 | 53 | 31 | 28 | 7 | 4 | 1 | – | – | – | – |
| Tuberculous Peritonitis, | 252 | 8 | 13 | 11 | 32 | 13 | 11 | 9 | 3 | 80 | 27 | 20 | 32 | 20 | 27 | 13 | 11 | 4 | 3 | – | – | – |
| *Tabes Mesenterica,* | 134 | 4 | 8 | 17 | 29 | 27 | 14 | 9 | 6 | 85 | 13 | 14 | 9 | 2 | 4 | – | – | – | 1 | – | – | – |
| Lupus, | 18 | – | – | – | – | – | – | – | – | – | – | 1 | – | 1 | – | 1 | 5 | 3 | 8 | – | 1 | – |
| Tubercle of other Organs, | 548 | 11 | 18 | 16 | 45 | 22 | 13 | 12 | 8 | 100 | 30 | 68 | 56 | 27 | 86 | 55 | 43 | 25 | 12 | 3 | 1 | – |
| General Tuberculosis, | 813 | 27 | 35 | 33 | 95 | 71 | 41 | 24 | 16 | 247 | 75 | 62 | 78 | 77 | 109 | 59 | 54 | 35 | 21 | – | 1 | – |
| *Scrofula,* | 23 | – | – | – | – | 2 | – | – | – | 2 | 3 | 2 | 5 | 2 | 1 | 3 | 3 | 2 | – | – | – | – |
| Parasitic Diseases, | 31 | 13 | 2 | 1 | 16 | 1 | 1 | 1 | 2 | 21 | 8 | – | – | 1 | – | – | – | 1 | – | – | – | – |
| Starvation, | 3 | 1 | – | – | 1 | – | – | – | – | 1 | – | – | – | – | – | – | – | – | 1 | 1 | – | – |
| Scurvy, | 2 | – | – | – | – | – | – | – | 1 | 1 | – | – | – | – | 1 | – | – | – | – | – | – | – |
| Alcoholism, Delirium Tremens, | 122 | – | – | – | – | – | – | – | – | – | – | – | – | 2 | 23 | 37 | 30 | 17 | 11 | 2 | – | – |
| Opium, Morphia-habit, | 1 | – | – | – | – | – | – | – | – | – | – | – | – | – | – | – | – | 1 | – | – | – | – |
| Industrial Poisoning — By Lead, | 3 | – | – | – | – | – | – | – | – | – | – | – | – | – | 2 | 1 | 1 | – | – | – | – | – |
| „ Phosphorus, | – | – | – | – | – | – | – | – | – | – | – | – | – | – | – | – | – | – | – | – | – | – |
| „ Arsenic and other Metals | – | – | – | – | – | – | – | – | – | – | – | – | – | – | – | – | – | – | – | – | – | – |
| Rheumatic Fever, Acute Rheumatism | 184 | – | – | – | – | – | – | 2 | 1 | 3 | 20 | 29 | 27 | 11 | 16 | 22 | 12 | 9 | 10 | 2 | – | – |
| *Rheumatism of Heart,* | 59 | – | – | – | – | – | – | – | – | – | 7 | 9 | 8 | 5 | 3 | 3 | 5 | 4 | 12 | 5 | – | – |
| Chronic Rheumatism, | 435 | – | – | – | – | – | – | 1 | – | 1 | 1 | – | – | 8 | 5 | 16 | 34 | 30 | 173 | 84 | 13 | 4 |
| Rheumatic Arthritis. *Rheumatic Gout.* | 90 | – | – | – | – | – | – | – | – | – | – | – | – | – | 4 | 3 | 13 | 22 | 28 | 17 | 2 | 1 |
| Gout, | 7 | – | – | – | – | – | – | – | – | – | – | – | – | – | – | – | 3 | 1 | 1 | 2 | – | – |



Printed image digitised by the University of Southampton Library Digitisation Unit

IRELAND —CAUSES of DEATH at different Periods of Life in the Year 1910 —MALES AND FEMALES—*continued.*

| CAUSES OF DEATH. | MALES AND FEMALES. | | | | | | | | | | | | | | | | | | | | | |
|---|---|---|---|---|---|---|---|---|---|---|---|---|---|---|---|---|---|---|---|---|---|---|
| | ALL AGES. | AGES AT DEATH. | | | | | | | | | | | | | | | | | | | | |
| | | 0-3 Months. | 3-6 Months. | 6-12 Months. | Total under 1 year. | 1 | 2 | 3 | 4 | Total under 5 years. | 5- | 10- | 15- | 20- | 25- | 35- | 45- | 55- | 65- | 75- | 85- | 95 and upwards. |
| Carcinoma | 1,278 | – | – | – | – | – | – | – | – | – | – | – | 2 | 3 | 33 | 135 | 250 | 352 | 359 | 124 | 18 | 2 |
| Sarcoma, | 176 | – | 1 | – | 1 | – | – | 4 | 3 | 8 | 3 | 4 | 10 | 6 | 19 | 23 | 38 | 22 | 30 | 6 | 1 | – |
| Cancer, Malignant Disease (not otherwise defined), | 2,210 | – | – | – | – | – | – | – | – | – | 3 | – | 1 | 3 | 47 | 173 | 423 | 561 | 713 | 218 | 35 | 3 |
| Rickets, | 77 | 2 | 4 | 9 | 15 | 21 | 22 | 6 | 4 | 68 | 6 | 2 | – | 1 | – | – | – | – | – | – | – | – |
| Purpura | 34 | 1 | 1 | – | 2 | 1 | 1 | 1 | – | 5 | 4 | 2 | 2 | – | 3 | 4 | 5 | 2 | 6 | 1 | – | – |
| Hæmophilia, Hæmorrhagic Diathesis, | 6 | 1 | – | – | 1 | – | – | – | – | 1 | 1 | – | 1 | – | 1 | 1 | – | – | 1 | – | – | – |
| Anæmia, Leucocythæmia, | 304 | – | – | – | – | 6 | 2 | 1 | 3 | 12 | 6 | 6 | 7 | 12 | 43 | 46 | 61 | 76 | 64 | 17 | 1 | – |
| Diabetes Mellitus, | 361 | – | – | – | – | – | – | – | – | – | 5 | 6 | 18 | 21 | 38 | 37 | 45 | 75 | 102 | 28 | 3 | – |
| Premature Birth, | 822 | 815 | 6 | 1 | 822 | 1 | – | – | – | 823 | – | – | – | – | – | – | – | – | – | – | – | – |
| Congenital Hydrocephalus, | 36 | 10 | 6 | 6 | 22 | 8 | 4 | 1 | – | 35 | 2 | – | 1 | – | – | – | 1 | – | – | – | – | – |
| Other Congenital Defects, | 243 | 175 | 20 | 18 | 213 | 6 | 4 | 3 | 2 | 228 | 5 | 2 | 3 | 2 | 2 | – | – | 1 | – | – | – | – |
| Injury at Birth, | 65 | 65 | – | – | 65 | – | – | – | – | 65 | – | – | – | – | – | – | – | – | – | – | – | – |
| Atelectasis, | 87 | 85 | 1 | – | 86 | 1 | – | – | – | 87 | – | – | – | – | – | – | – | – | – | – | – | – |
| Want of Breast-milk, | 20 | 14 | 5 | 1 | 20 | – | – | – | – | 20 | – | – | – | – | – | – | – | – | – | – | – | – |
| *Teething,* | 100 | – | 9 | 50 | 56 | 37 | 3 | 1 | – | 100 | – | – | – | – | – | – | – | – | – | – | – | – |
| Meningitis, Inflammation of Brain | 692 | 28 | 25 | 81 | 134 | 75 | 49 | 31 | 28 | 317 | 90 | 66 | 56 | 35 | 52 | 27 | 27 | 7 | 12 | 1 | 2 | – |
| Softening of Brain, | 183 | – | – | – | – | – | – | – | – | – | 1 | – | 1 | – | 5 | 4 | 16 | 31 | 72 | 42 | 10 | 1 |
| General Paralysis of Insane | 75 | – | – | – | – | – | – | – | – | – | – | – | 1 | 2 | 12 | 24 | 20 | 10 | 5 | 1 | – | – |
| Insanity (not Puerperal), | 314 | – | – | – | – | – | – | 1 | – | 1 | 1 | 2 | 3 | 18 | 37 | 27 | 56 | 54 | 76 | 32 | 6 | 1 |
| Chorea, | 18 | – | – | – | – | – | 1 | – | 1 | 2 | 5 | 4 | 3 | 2 | – | – | 1 | 1 | – | – | – | – |
| Epilepsy, | 267 | 1 | – | – | 1 | 2 | – | 4 | 1 | 8 | 7 | 12 | 20 | 28 | 36 | 44 | 32 | 24 | 42 | 14 | – | – |
| *Convulsions* | 1,136 | 630 | 167 | 130 | 927 | 114 | 45 | 23 | 9 | 1,118 | 12 | 3 | 1 | – | 1 | 1 | – | – | – | – | – | – |
| Laryngismus Stridulus, | 22 | 4 | 2 | 6 | 12 | 2 | 1 | 1 | 2 | 18 | 4 | – | – | – | – | – | – | – | – | – | – | – |
| Locomotor Ataxy, | 45 | – | – | – | – | – | – | – | – | – | – | – | – | 1 | 5 | 13 | 8 | 13 | 3 | 1 | 1 | – |
| Paraplegia, Diseases of Cord, | 402 | – | 1 | 1 | 2 | 2 | 4 | 2 | 2 | 12 | 9 | 8 | 6 | 10 | 32 | 62 | 50 | 81 | 84 | 36 | 6 | – |
| Neuritis Peripheral, Poly-Neuritis, | 36 | – | – | – | – | – | – | – | – | – | – | – | – | 1 | 2 | 6 | 6 | 11 | 7 | 3 | – | – |
| *Brain Tumour* (not Specific), | 44 | – | – | – | – | – | – | – | 1 | 1 | 4 | 2 | – | 2 | 6 | 12 | 10 | 3 | 2 | – | – | – |
| Other Diseases of Nervous System | 451 | – | 1 | 3 | 4 | 1 | 2 | 1 | – | 8 | 3 | 6 | 6 | 6 | 21 | 47 | 57 | 66 | 142 | 56 | 7 | – |
| Otitis, Mastoid Disease, | 61 | 2 | 2 | 7 | 11 | 1 | 1 | 1 | 1 | 15 | 4 | 7 | 11 | 3 | 8 | 4 | 3 | 2 | 2 | 2 | – | – |
| Epistaxis, Diseases of Nose, | 6 | 3 | – | – | 3 | – | – | – | – | 3 | | – | – | – | – | – | 1 | – | 1 | 1 | – | – |
| Ophthalmia, Diseases of Eye | 1 | – | – | | – | 1 | – | – | – | 1 | – | – | – | – | – | – | – | – | – | – | – | – |
| Valvular Disease, Endocarditis (not Infective), | 2,389 | – | – | – | – | – | 2 | – | – | 2 | 26 | 36 | 43 | 62 | 130 | 212 | 286 | 463 | 754 | 302 | 40 | 5 |
| Pericarditis, | 28 | – | – | – | – | – | 1 | – | – | 1 | 1 | 3 | 2 | 3 | 2 | 4 | 4 | 3 | 2 | 3 | – | – |
| Hypertrophy of Heart, | 20 | – | – | – | – | – | – | – | – | – | – | – | – | – | – | 3 | 5 | 3 | 8 | 1 | – | – |
| Angina Pectoris, | 76 | – | – | – | – | – | – | – | – | – | – | – | – | – | 1 | 10 | 10 | 21 | 28 | 5 | 1 | – |
| Dilatation of Heart, | 273 | – | – | – | – | – | – | – | – | – | 1 | | 1 | 1 | 5 | 18 | 23 | 62 | 110 | 45 | 7 | – |
| Fatty Degeneration of Heart, | 258 | – | – | – | – | – | – | – | – | – | – | – | – | – | 2 | 8 | 34 | 75 | 84 | 50 | 5 | – |
| *Syncope, Heart Disease* (not specified) | 6,150 | – | – | 1 | 1 | 1 | 2 | 1 | 1 | 6 | 25 | 37 | 51 | 63 | 217 | 309 | 556 | 1,106 | 2,255 | 1,227 | 275 | 17 |

Printed image digitised by the University of Southampton Library Digitisation Unit

IRELAND.—CAUSES of DEATH at different Periods of Life in the Year 1910.—MALES AND FEMALES—*continued.*

| CAUSES OF DEATH | MALES AND FEMALES. | | | | | | | | | | | | | | | | | | | | | |
|---|---|---|---|---|---|---|---|---|---|---|---|---|---|---|---|---|---|---|---|---|---|---|
| | ALL AGES. | AGES AT DEATH | | | | | | | | | | | | | | | | | | | | |
| | | 0-3 Months. | 3-6 Months. | 6-12 Months. | Total under 1 year. | 1 | 2 | 3 | 4 | Total under 5 years. | 5 | 10- | 15- | 20- | 25- | 35- | 45- | 55- | 65- | 75 | 85- | 95 and upwards. |
| Cerebral Haemorrhage, Cerebral Embolism. | 1,577 | – | – | – | – | 1 | 1 | 1 | | 3 | 2 | 1 | 3 | 11 | 43 | 80 | 136 | 326 | 572 | 273 | 59 | 2 |
| *Apoplexy, Hemiplegia,* | 1,293 | – | – | – | – | – | – | – | – | – | 2 | 2 | 2 | 4 | 14 | 41 | 85 | 250 | 522 | 308 | 49 | 3 |
| Aneurysm, | 47 | – | – | – | – | – | – | – | – | – | – | – | – | – | 7 | 15 | 4 | 11 | 5 | 5 | – | |
| Senile Gangrene, | 180 | – | – | | – | – | – | – | – | – | – | – | – | – | – | – | 5 | 27 | 82 | 55 | 6 | 2 |
| Embolism, Thrombosis (not Cerebral). | 25 | – | | – | – | – | – | – | – | – | – | – | – | 2 | 4 | 4 | 6 | 3 | 3 | 3 | – | – |
| Phlebitis, | 13 | – | – | – | – | – | – | – | – | – | 1 | – | 1 | 1 | 4 | 1 | 2 | 2 | 7 | – | – | – |
| Varicose Veins, | 10 | – | – | – | – | – | – | – | – | – | – | – | – | – | 1 | 1 | 1 | 3 | 3 | – | 1 | – |
| Other Diseases of Blood Vessels. | 81 | 1 | – | – | 1 | – | – | 1 | – | 2 | – | 1 | – | – | 3 | 5 | 3 | 12 | 24 | 22 | 3 | 1 |
| Laryngitis, | 122 | 8 | 6 | 9 | 23 | 20 | 8 | 12 | 16 | 79 | 23 | 7 | – | 1 | 1 | – | 2 | 2 | 5 | 2 | – | – |
| *Membranous Laryngitis* (not Diphtheritic). | 9 | – | 1 | – | 1 | 2 | 1 | 2 | – | 6 | 2 | 1 | – | – | – | – | – | – | – | – | – | – |
| *Croup* (not Spasmodic nor Membranous) | 80 | 14 | 8 | 16 | 38 | 16 | 11 | 7 | 12 | 85 | 3 | 2 | – | – | – | – | – | – | – | – | – | – |
| Other Diseases of Larynx and Trachea. | 5 | 1 | – | – | 1 | – | 1 | – | – | 2 | – | – | – | – | – | 1 | – | – | – | 2 | – | – |
| Bronchitis, | 7,455 | 384 | 205 | 406 | 1,055 | 354 | 148 | 63 | 43 | 1,673 | 77 | 18 | 34 | 23 | 85 | 174 | 459 | 1,136 | 2,367 | 1,168 | 217 | 20 |
| Emphysema, Asthma. | 371 | 1 | – | 1 | 2 | 2 | – | – | – | 4 | 2 | 3 | 1 | 2 | 16 | 21 | 48 | 72 | 135 | 60 | 6 | 1 |
| Pleurisy, | 178 | – | 1 | 1 | 2 | – | 1 | 2 | 3 | 8 | 3 | 6 | 11 | 9 | 20 | 22 | 21 | 35 | 27 | 15 | 3 | – |
| Fibroid Disease of Lung, | 38 | – | – | – | – | – | – | – | – | – | 1 | – | – | – | 1 | 5 | 10 | 6 | 12 | 3 | – | – |
| Other Diseases of Respiratory System. | 503 | 26 | 14 | 21 | 61 | 13 | 6 | 2 | 6 | 91 | 7 | 6 | 4 | 7 | 26 | 24 | 33 | 58 | 127 | 80 | 28 | 2 |
| Tonsillitis, Quinsy, | 56 | 2 | 1 | 1 | 4 | 6 | 3 | 1 | 5 | 19 | 20 | 7 | 3 | – | 3 | 2 | 2 | – | 2 | 1 | – | – |
| Diseases of Mouth, Pharynx, Oesophagus (not specific) | 66 | 13 | – | 4 | 17 | 11 | 3 | 3 | 1 | 35 | 1 | 2 | 1 | – | 6 | 5 | 6 | 3 | 1 | 4 | – | – |
| Gastric Ulcer, | 291 | – | – | – | – | – | – | – | – | – | 1 | 3 | 6 | 15 | 33 | 51 | 57 | 53 | 58 | 11 | – | – |
| Gastritis, *Gastric Catarrh,* | 621 | 103 | 55 | 40 | 198 | 23 | 17 | 7 | 3 | 248 | 15 | 8 | 5 | 5 | 25 | 27 | 46 | 60 | 104 | 36 | 11 | 1 |
| Other Diseases of Stomach (not Malignant) | 210 | 10 | 7 | 5 | 22 | 1 | – | 1 | – | 24 | 6 | – | 1 | 1 | 7 | 16 | 24 | 32 | 65 | 26 | 4 | 1 |
| Ulceration of Intestines, | 72 | 1 | – | – | 1 | – | – | – | – | 1 | 3 | – | 4 | 1 | 6 | 13 | 10 | 16 | 13 | 1 | 1 | – |
| Enteritis (not Epidemic) | 437 | 92 | 60 | 67 | 219 | 45 | 10 | 7 | 7 | 288 | 8 | 4 | 2 | 7 | 12 | 14 | 21 | 32 | 41 | 6 | – | – |
| *Gastro Enteritis,* | 253 | 74 | 45 | 49 | 168 | 27 | 8 | 2 | 3 | 208 | 5 | 4 | 2 | – | – | 4 | 3 | 8 | 15 | 2 | 2 | – |
| Appendicitis, Perityphlitis, | 174 | 2 | – | – | 2 | 1 | – | 1 | – | 4 | 17 | 13 | 31 | 13 | 22 | 18 | 19 | 19 | 15 | 3 | – | |
| Hernia, | 131 | 2 | 2 | 1 | 5 | – | 1 | – | – | 3 | 1 | – | – | 1 | 1 | 13 | 14 | 26 | 43 | 22 | 4 | – |
| Intestinal Obstruction, | 433 | 12 | 8 | 12 | 32 | 3 | 3 | 5 | 3 | 46 | 7 | 4 | 7 | 10 | 16 | 30 | 42 | 76 | 126 | 60 | 4 | |
| Other Diseases of Intestines, | 101 | 14 | 6 | 4 | 24 | 1 | – | – | 1 | 26 | – | 1 | | 1 | 8 | 3 | 6 | 13 | 26 | 15 | – | 1 |
| *Peritonitis* (not Puerperal), | 118 | 3 | 2 | 2 | 7 | 3 | 1 | 2 | 2 | 15 | 10 | 5 | 5 | 4 | 16 | 12 | 10 | 17 | 17 | 7 | – | – |
| Cirrhosis of Liver, | 202 | – | – | – | – | – | – | – | – | – | – | – | 1 | – | 12 | 49 | 55 | 70 | 59 | 15 | 1 | – |
| Other Diseases of Liver and Gall Bladder | 323 | 26 | 3 | 3 | 35 | 3 | 1 | 1 | – | 40 | 5 | 3 | 8 | 3 | 18 | 34 | 41 | 62 | 73 | 32 | 4 | – |
| Other Diseases of Digestive System | 55 | 14 | 6 | 1 | 24 | 2 | 2 | – | – | 28 | 1 | – | – | – | 2 | 3 | 4 | 8 | 6 | 1 | 1 | – |
| Diseases of Spleen, | 28 | – | – | – | – | 3 | 2 | 1 | – | 6 | 1 | 1 | – | 1 | 4 | 7 | 3 | 2 | 3 | – | – | – |
| Diseases of Lymphatic System. | 33 | | 1 | 1 | 2 | – | – | – | – | 2 | 1 | 1 | 4 | 1 | 7 | 2 | 5 | 4 | 5 | 1 | – | – |
| Diseases of Thyroid Body, | 40 | 1 | – | – | 1 | – | – | 1 | | 2 | 1 | 1 | – | 2 | 6 | 8 | 2 | 8 | 8 | 2 | – | – |
| Diseases of Supra Renal Capsules. | 21 | – | – | – | – | – | – | – | – | – | – | 1 | – | – | 4 | 3 | 6 | 4 | 3 | – | – | – |

Printed image digitised by the University of Southampton Library Digitisation Unit

IRELAND.—CAUSES of DEATH at different Periods of Life in the Year 1910.—MALES AND FEMALES—*continued*

| CAUSES OF DEATH. | MALES AND FEMALES. | | | | | | | | | | | | | | | | | | | | | |
|---|---|---|---|---|---|---|---|---|---|---|---|---|---|---|---|---|---|---|---|---|---|---|
| | All Ages. | Ages at Death. | | | | | | | | | | | | | | | | | | | | |
| | | 0-3 Months. | 3-6 Months. | 6-12 Months. | Total under 1 year. | 1 | 2 | 3 | 4 | Total under 5 years. | 5 | 10- | 15- | 20- | 25- | 35- | 45 | 55- | 65- | 75- | 85- | 95 and upwards |
| Acute Nephritis, Uræmia, | 465 | 5 | 8 | 3 | 17 | 8 | 3 | 4 | 10 | 48 | 13 | 13 | 22 | 25 | 58 | 80 | 58 | 56 | 58 | 26 | 4 | - |
| Chronic Bright's Disease, Albuminuria, | 1,133 | - | - | - | - | 1 | - | 1 | 1 | 3 | 3 | 11 | 7 | 22 | 102 | 146 | 181 | 241 | 280 | 109 | 18 | - |
| Calculus (not Biliary), | 15 | - | - | - | - | - | - | - | - | - | - | - | - | - | 1 | 3 | - | 3 | 3 | 2 | - | - |
| Diseases of Bladder and of Prostate, | 374 | - | - | - | - | - | - | - | - | - | - | 1 | - | 1 | 3 | 7 | 13 | 30 | 156 | 164 | 23 | - |
| Other Diseases of Urinary System, | 98 | 2 | - | - | 2 | 2 | - | 1 | - | 5 | 2 | 2 | 1 | 1 | 3 | 7 | 3 | 18 | 32 | 11 | 4 | - |
| *Ovarian Tumour* (not Malignant), | 43 | - | - | - | - | - | - | - | - | - | - | - | 1 | 3 | 5 | 3 | 10 | 8 | 10 | 3 | - | - |
| Other Diseases of Ovary, | 11 | - | - | - | - | - | - | - | - | - | - | - | - | 2 | 4 | 3 | 1 | - | 1 | - | - | - |
| *Uterine Tumour* (not Malignant) | 38 | - | - | - | - | - | - | - | - | - | - | - | - | - | 5 | 11 | 8 | 2 | 8 | 2 | - | - |
| Other Diseases of Uterus and Vagina | 9 | - | - | - | - | - | - | - | - | - | - | - | 1 | 2 | 1 | 1 | 1 | 2 | 1 | - | - | - |
| Disorders of Menstruation, | 1 | - | - | - | - | - | - | - | - | - | - | - | - | - | - | 1 | - | - | - | - | - | - |
| Other Diseases of Generative and Mammary Organs | 28 | 1 | - | 1 | 2 | 1 | - | - | - | 3 | - | - | - | - | 3 | 4 | 2 | 7 | 3 | 2 | - | 1 |
| Abortion, Miscarriage, | 22 | - | - | - | - | - | - | - | - | - | - | - | - | 1 | 11 | 10 | - | - | - | - | - | - |
| Puerperal Mania, | 10 | - | - | - | - | - | - | - | - | - | - | - | - | 2 | 3 | 1 | 1 | - | - | - | - | - |
| Puerperal Convulsions, | 52 | - | - | - | - | - | - | - | - | - | - | - | 4 | 7 | 17 | 24 | - | - | - | - | - | - |
| Placenta Prævia, Flooding, | 107 | - | - | - | - | - | - | - | - | - | - | - | - | 2 | 48 | 53 | 4 | - | - | - | - | - |
| Other Accidents of Pregnancy and Childbirth. | 150 | - | - | - | - | - | - | - | - | - | - | - | - | 11 | 73 | 65 | 5 | - | - | - | - | - |
| Caries, Necrosis, | 42 | - | - | - | - | - | - | - | - | - | 3 | 3 | 4 | 3 | 3 | 3 | 3 | 8 | 3 | 2 | 1 | - |
| Arthritis, Periostitis, | 54 | - | - | 2 | 2 | 3 | 1 | - | 2 | 8 | 7 | 12 | 2 | 3 | 1 | 3 | 2 | 4 | 5 | 7 | - | - |
| Other Diseases of Locomotor System | 35 | 2 | - | - | 2 | - | - | - | 1 | 3 | - | 7 | 4 | 2 | 3 | 1 | 5 | 4 | 3 | 3 | - | - |
| Ulcer, Bed-sore, | 39 | - | - | - | - | - | - | - | - | - | - | - | - | - | - | 1 | 2 | 6 | 20 | 5 | 2 | - |
| Eczema, | 26 | 7 | 3 | 2 | 12 | 5 | - | - | - | 17 | - | - | - | - | - | - | 1 | 5 | 3 | - | - | - |
| Pemphigus, | 18 | 7 | 1 | 1 | 9 | 3 | 1 | - | - | 13 | 2 | - | - | - | - | 1 | - | 2 | - | - | - | - |
| Other Diseases of the Skin, | 20 | 5 | 3 | 2 | 10 | - | 1 | 1 | - | 12 | - | - | - | - | - | - | - | 2 | 4 | 2 | - | - |
| OTHER SPECIFIED DISEASES | 1 | - | - | 1 | 1 | - | - | - | - | 1 | - | - | - | - | - | - | - | - | - | - | - | - |

Printed image digitised by the University of Southampton Library Digitisation Unit

IRELAND.—CAUSES of DEATH at different Periods of Life in the Year 1910.—MALES AND FEMALES—*continued*

| CAUSES OF DEATH. | MALES AND FEMALES. | | | | | | | | | | | | | | | | | | | | | |
|---|---|---|---|---|---|---|---|---|---|---|---|---|---|---|---|---|---|---|---|---|---|---|
| | ALL AGES. | AGES AT DEATH. | | | | | | | | | | | | | | | | | | | | |
| | | 0-3 Months. | 3-6 Months. | 6-12 Months. | Total under 1 year. | 1 | 2 | 3 | 4 | Total under 5 years. | 5- | 10- | 15- | 20- | 25- | 35- | 45- | 55- | 65- | 75- | 85- | 95 and upwards. |
| CAUSES ILL-DEFINED OR NOT SPECIFIED. | | | | | | | | | | | | | | | | | | | | | | |
| *Atrophy, Debility,* .. | 4,844 | 1,952 | 231 | 118 | 2,301 | 82 | 43 | 18 | 12 | 2,456 | 18 | 5 | 4 | 7 | 7 | 10 | 50 | 248 | 2,083 | – | – | – |
| *Old Age,* .. .. | 9,109 | – | – | – | – | – | – | – | – | – | – | – | – | – | – | – | – | – | 624 | 5,356 | 2,389 | 440 |
| *Dropsy, Ascites, Anasarca,* | 44 | – | – | – | – | 1 | – | – | – | 1 | 1 | – | 2 | – | 1 | 5 | 2 | 13 | 13 | 6 | – | – |
| *Tumour,* .. .. | 67 | – | – | 1 | 1 | – | – | – | 1 | 2 | – | – | 1 | 3 | 4 | 2 | 12 | 15 | 13 | 4 | 1 | – |
| *Abscess,* .. . | 11 | 2 | 1 | 1 | 4 | – | – | – | – | 4 | – | – | – | – | 1 | – | – | 1 | 4 | 1 | – | – |
| *Hæmorrhage,* .. .. | 4 | – | – | – | – | – | – | – | – | – | – | – | – | – | 1 | 1 | – | 1 | 1 | – | – | – |
| *Sudden Death (cause unascertained)* | 43 | 9 | – | 1 | 4 | 1 | – | – | – | 5 | – | – | – | – | – | 7 | 5 | 7 | 13 | 5 | 1 | – |
| *Other ill-defined causes,* .. | 87 | 12 | 4 | 2 | 18 | 2 | 3 | 1 | 1 | 25 | 1 | 1 | 1 | 1 | 4 | 1 | – | 13 | 26 | 13 | 1 | – |
| *Causes not specified,* | 174 | 32 | 4 | 4 | 40 | 2 | 1 | 5 | 1 | 49 | 3 | 3 | – | 4 | 8 | 8 | 6 | 20 | 42 | 25 | 3 | – |
| VIOLENT DEATHS. | | | | | | | | | | | | | | | | | | | | | | |
| In Mines and Quarries, .. | 6 | – | – | – | – | – | – | – | – | – | – | – | 1 | 1 | 2 | 2 | – | – | – | – | – | – |
| Vehicles and Horses, .. | 166 | – | – | – | – | 3 | 2 | 0 | 4 | 15 | 7 | 6 | 16 | 10 | 33 | 20 | 25 | 30 | 32 | 2 | – | – |
| Ships, Boats, and Docks (not Drowning). | 17 | – | – | – | – | – | – | – | – | – | – | – | 2 | 2 | 4 | 4 | 4 | 1 | – | – | – | – |
| Building Operations, . | 3 | – | – | – | – | – | – | – | – | – | – | – | – | – | – | 3 | – | – | – | – | – | – |
| Machinery, . .. .. | 17 | – | – | – | – | – | – | – | – | – | – | 1 | 6 | 1 | 2 | 4 | 1 | – | – | 2 | – | – |
| Weapons and Implements, | 21 | – | – | – | – | 1 | – | – | – | 1 | – | 5 | 2 | 2 | 3 | 4 | 2 | – | 2 | – | – | – |
| Burns and Scalds, .. | 435 | 2 | 1 | 0 | 11 | 49 | 60 | 48 | 44 | 212 | 48 | 13 | 13 | 10 | 10 | 11 | 15 | 18 | 41 | 31 | 6 | 1 |
| Poisons, Poisonous Vapours, | 34 | – | 1 | – | 1 | 1 | 1 | 2 | 1 | 6 | 2 | – | 2 | 3 | 5 | 4 | 4 | 4 | 2 | 2 | – | – |
| Drowning, .. .. | 298 | 2 | – | – | 2 | 7 | 7 | 4 | 4 | 24 | 10 | 12 | 16 | 30 | 42 | 58 | 27 | 25 | 38 | 12 | 1 | – |
| Suffocation, .. .. | 72 | 48 | 13 | 3 | 64 | 1 | – | – | – | 65 | – | – | – | – | 1 | 1 | – | 1 | 2 | 2 | – | – |
| Falls, .. .. | 212 | – | 1 | – | 1 | 1 | – | – | 1 | 3 | 5 | 2 | 3 | 4 | 0 | 21 | 22 | 23 | 57 | 54 | 8 | 1 |
| Weather Agencies, .. | 62 | 8 | 2 | 1 | 11 | – | 1 | – | – | 12 | 1 | 1 | 1 | 3 | 2 | 9 | 8 | 6 | 10 | 7 | – | – |
| Otherwise, or not stated, .. | 267 | 30 | 2 | 1 | 33 | 4 | 3 | 4 | 6 | 50 | 10 | 6 | 11 | 12 | 37 | 33 | 37 | 35 | 40 | 10 | 1 | – |
| Homicide, .. .. | 51 | 7 | – | – | 7 | 1 | – | – | – | 8 | 2 | 2 | 1 | 3 | 11 | 6 | 6 | 3 | 2 | 1 | – | – |
| Suicide .. .. | 157 | – | – | – | – | – | – | – | – | – | – | – | 3 | 7 | 30 | 39 | 31 | 24 | 17 | 6 | 1 | – |
| Execution, .. .. | 1 | – | – | – | – | – | – | – | – | – | – | – | – | – | 1 | – | – | – | – | – | – | – |

Printed image digitised by the University of Southampton Library Digitisation Unit

DEATHS of MALES AND FEMALES from different Causes registered in IRELAND, and in each of the FOUR PROVINCES, in the Year 1910.

| CAUSES OF DEATH | IRELAND. | | | LEINSTER. | | | MUNSTER. | | | ULSTER | | | CONNAUGHT | | |
|---|---|---|---|---|---|---|---|---|---|---|---|---|---|---|---|
| | Males | Fem. | Total. | Males. | Fem. | Total | Males | Fem | Total | Males | Fem. | Total | Males. | Fem | Total |
| TOTAL DEATHS (All Causes), | 37,052 | 37,842 | 74,804 | 10,838 | 10,488 | 21,336 | 8,307 | 8,258 | 16,565 | 13,356 | 14,566 | 27,934 | 4,569 | 4,460 | 9,029 |
| A *—GENERAL DISEASES | 13,627 | 13,538 | 27,165 | 4,207 | 3,785 | 7,992 | 2,931 | 2,844 | 5,775 | 5,127 | 5,683 | 10,810 | 1,362 | 1,226 | 2,588 |
| B *—DISEASES OF PARTICULAR ORGANS | | | | | | | | | | | | | | | |
| I Diseases of Nervous System | 1,933 | 1,752 | 3,685 | 616 | 571 | 1,187 | 482 | 360 | 842 | 620 | 582 | 1,202 | 215 | 219 | 434 |
| II Diseases of Organs of Special Sense | 42 | 26 | 68 | 9 | 10 | 19 | 13 | 2 | 15 | 17 | 12 | 29 | 3 | 2 | 5 |
| III Diseases of Heart, | 4,405 | 4,786 | 9,194 | 1,275 | 1,429 | 2,704 | 1,090 | 1,143 | 2,233 | 1,653 | 1,778 | 3,431 | 387 | 436 | 823 |
| IV. Diseases of Blood Vessels. | 1,475 | 1,757 | 3,232 | 435 | 507 | 942 | 247 | 537 | 584 | 660 | 782 | 1,442 | 133 | 151 | 284 |
| V Diseases of Respiratory System | 4,154 | 4,617 | 8,771 | 1,278 | 1,362 | 2,640 | 856 | 894 | 1,750 | 1,482 | 1,819 | 3,301 | 538 | 542 | 1,080 |
| VI Diseases of Digestive System | 1,879 | 1,727 | 3,606 | 597 | 526 | 1,123 | 414 | 360 | 774 | 667 | 697 | 1,364 | 201 | 144 | 345 |
| VII. Diseases of Lymphatic and Ductless Glands | 49 | 73 | 122 | 14 | 17 | 31 | 9 | 13 | 22 | 25 | 37 | 62 | 1 | 6 | 7 |
| VIII Diseases of Urinary System | 1,352 | 733 | 2,085 | 410 | 256 | 666 | 267 | 111 | 378 | 506 | 307 | 813 | 169 | 59 | 228 |
| IX Diseases of Generative System | 14 | 114 | 128 | 4 | 25 | 29 | 5 | 31 | 36 | 3 | 46 | 49 | 2 | 12 | 14 |
| X Diseases of Pregnancy and Childbirth | – | 351 | 351 | – | 69 | 69 | – | 83 | 83 | – | 144 | 144 | – | 55 | 55 |
| XI Diseases of Locomotor System | 82 | 49 | 131 | 23 | 10 | 33 | 23 | 11 | 34 | 28 | 23 | 51 | 8 | 5 | 13 |
| XII Diseases of the Skin | 65 | 48 | 103 | 26 | 12 | 38 | 10 | 7 | 17 | 15 | 25 | 40 | 4 | 4 | 8 |
| C *—OTHER SPECIFIED DISEASES | – | 1 | 1 | – | 1 | 1 | – | – | – | – | – | – | – | – | – |
| D.*—CAUSES ILL-DEFINED OR NOT SPECIFIED, | 6,776 | 7,597 | 14,373 | 1,593 | 1,732 | 3,325 | 1,568 | 1,903 | 3,571 | 2,081 | 2,396 | 4,477 | 1,434 | 1,566 | 3,000 |
| E *—VIOLENT DEATHS | 1,209 | 670 | 1,879 | 351 | 186 | 537 | 292 | 139 | 431 | 454 | 265 | 719 | 112 | 80 | 192 |
| Small-pox — Vaccinated, | – | – | – | – | – | – | – | – | – | – | – | – | – | – | – |
| Small-pox — Not Vaccinated | – | – | – | – | – | – | – | – | – | | – | – | | | |
| Small-pox — Doubtful, | – | – | – | – | – | – | – | – | – | – | | – | – | – | – |
| Cow-pox and other effects of Vaccination | 2 | 1 | 3 | – | 1 | 1 | – | – | – | 2 | – | 2 | – | – | – |
| Chicken-pox, | 4 | 3 | 7 | 2 | 2 | 4 | – | – | – | 2 | 1 | 3 | – | – | – |
| Measles (Morbilli), | 434 | 419 | 853 | 24 | 16 | 40 | 32 | 56 | 88 | 363 | 341 | 710 | 6 | 6 | 12 |
| Epidemic Rose Rash, | 2 | 1 | 3 | – | – | – | 2 | – | 2 | – | 1 | 1 | – | | – |
| Scarlet Fever, | 82 | 91 | 173 | 30 | 36 | 66 | 14 | 12 | 26 | 36 | 41 | 77 | 2 | 2 | 4 |
| Typhus, | 37 | 26 | 63 | 9 | 6 | 15 | 11 | 10 | 21 | – | 2 | 2 | 17 | 8 | 25 |
| Plague, | – | – | – | – | – | – | – | – | – | – | – | | – | – | – |
| Relapsing Fever, | – | – | – | – | – | – | – | – | – | – | – | – | – | – | – |
| Influenza, | 604 | 728 | 1,332 | 166 | 224 | 363 | 83 | 66 | 162 | 253 | 304 | 557 | 99 | 101 | 200 |
| Whooping cough, | 608 | 686 | 1,267 | 119 | 114 | 233 | 188 | 208 | 396 | 282 | 314 | 576 | 36 | 53 | 92 |
| Mumps, | 1 | 1 | 2 | – | 1 | 1 | 1 | – | 1 | – | – | – | – | – | |
| Diphtheria, | 166 | 176 | 342 | 62 | 61 | 123 | 28 | 34 | 62 | 67 | 73 | 140 | 9 | 8 | 17 |
| Cerebro-spinal Fever, | 11 | 3 | 14 | 1 | 1 | 2 | 2 | – | 2 | 8 | 1 | 9 | – | 1 | 1 |
| *Pyrexia*† (origin uncertain) | 4 | 12 | 16 | 1 | 2 | 3 | 1 | – | 1 | 1 | 8 | 9 | 1 | 2 | 3 |
| Enteric Fever, | 146 | 132 | 278 | 35 | 41 | 76 | 35 | 24 | 59 | 61 | 46 | 67 | 25 | 21 | 46 |
| Asiatic Cholera, | – | – | – | – | – | – | – | – | – | – | – | – | – | – | |
| Food, Ptomaine-poisoning, | 7 | – | 7 | 2 | – | 2 | 1 | – | 1 | 3 | – | 3 | 1 | – | 1 |
| Diarrhœa due to Food,‡ | 2 | 3 | 5 | 1 | – | 1 | 1 | 1 | 2 | – | 2 | 2 | – | – | – |
| Infective Enteritis, Epidemic Diarrhœa, | 237 | 207 | 444 | 104 | 88 | 192 | 28 | 23 | 51 | 103 | 96 | 199 | 2 | – | 2 |
| *Diarrhœa* (not otherwise defined), | 304 | 305 | 613 | 86 | 78 | 164 | 72 | 72 | 144 | 122 | 126 | 248 | 24 | 33 | 57 |
| Dysentery, | 7 | 12 | 19 | 3 | 6 | 12 | 3 | – | 3 | – | 3 | 3 | 1 | – | 1 |
| Tetanus, | 24 | 16 | 40 | 6 | 3 | 9 | 6 | 2 | 8 | 11 | 6 | 17 | 1 | 5 | 6 |
| Malaria, | 5 | 2 | 7 | 1 | – | 1 | 2 | – | 2 | 1 | 2 | 3 | 1 | – | 1 |
| Rabies, Hydrophobia, | – | – | – | – | – | – | – | – | – | – | – | – | – | – | – |
| Glanders, | – | – | – | – | – | – | – | – | – | – | – | – | – | – | – |
| Anthrax (Splenic Fever), | – | – | – | – | – | – | – | – | – | – | – | – | – | – | – |

* The grouping in this Summary is for convenience of tabling merely it must not be regarded as a classification.
† Formerly described as "Simple Continued Fever."
‡ As returned.

Printed image digitised by the University of Southampton Library Digitisation Unit

DEATHS from different Causes registered in IRELAND, and in each of the FOUR PROVINCES in the Year 1910.—*continued.*

| CAUSES OF DEATH. | IRELAND. | | | LEINSTER. | | | MUNSTER. | | | ULSTER. | | | CONNAUGHT. | | |
|---|---|---|---|---|---|---|---|---|---|---|---|---|---|---|---|
| | Males. | Fem. | Total. | Males. | Fem. | Total. | Males. | Fem. | Total. | Males. | Fem. | Total. | Males. | Fem. | Total. |
| Syphilis, | 63 | 34 | 97 | 32 | 16 | 48 | 10 | 4 | 14 | 21 | 14 | 35 | – | – | – |
| Gonorrhœa, | 3 | – | 3 | – | – | – | 1 | – | 1 | 2 | – | 2 | – | – | – |
| Puerperal Septicæmia, | – | 128 | 128 | – | 30 | 30 | – | 32 | 32 | – | 49 | 49 | – | 17 | 17 |
| Puerperal Septic Intoxication | | | | | | | | | | | | | | | |
| Puerperal Pyæmia, | – | 8 | 8 | – | 2 | 2 | – | 4 | 4 | – | 2 | 2 | – | – | – |
| Phlegmasia Alba Dolens, | – | 13 | 13 | – | 5 | 5 | – | 2 | 2 | – | 3 | 3 | – | 3 | 3 |
| *Puerperal Fever* (not otherwise defined) | – | 42 | 42 | – | 9 | 9 | – | 11 | 11 | – | 18 | 18 | – | 4 | 4 |
| Infective Endocarditis, | 8 | 22 | 30 | 3 | 8 | 11 | 2 | 5 | 7 | 2 | 8 | 10 | 1 | 1 | 2 |
| Pneumonia — Lobar, | 190 | 108 | 298 | 79 | 36 | 115 | 36 | 16 | 52 | 61 | 49 | 110 | 14 | 7 | 21 |
| Pneumonia — Broncho-, | 772 | 709 | 1,481 | 292 | 247 | 539 | 156 | 148 | 304 | 280 | 280 | 560 | 44 | 34 | 78 |
| Pneumonia — Epidemic, | 2 | – | 2 | 2 | – | 2 | – | – | – | – | – | – | – | – | – |
| Pneumonia — Not defined | 1,425 | 963 | 2,388 | 398 | 237 | 635 | 300 | 222 | 522 | 637 | 380 | 917 | 190 | 124 | 314 |
| Erysipelas | 33 | 46 | 79 | 9 | 14 | 23 | 4 | 11 | 15 | 15 | 20 | 35 | 3 | 1 | 0 |
| Septicæmia, Septic Intoxication | 52 | 40 | 92 | 25 | 13 | 38 | 8 | 10 | 18 | 15 | 12 | 25 | 9 | 5 | 11 |
| Pyæmia (not Puerperal) | 19 | 14 | 30 | 7 | 5 | 12 | 5 | 3 | 8 | 4 | 6 | 10 | – | – | – |
| *Phlegmon, Carbuncle* (not Anthrax) | 63 | 48 | 111 | 22 | 18 | 40 | 14 | 7 | 21 | 18 | 18 | 36 | 9 | 5 | 14 |
| Phagedæna, | 1 | 2 | 3 | 1 | 1 | 2 | – | – | – | – | 1 | 1 | – | – | – |
| Other Infective Processes, | 7 | 6 | 13 | 3 | – | 3 | – | 2 | 2 | 3 | 4 | 7 | 1 | – | 1 |
| Pulmonary Tuberculosis (Tuberculous Phthisis) | 2,047 | 2,012 | 4,059 | 599 | 539 | 1,138 | 561 | 502 | 1,003 | 687 | 814 | 1,501 | 200 | 157 | 357 |
| *Phthisis* (not otherwise defined) | 1,715 | 1,753 | 3,468 | 508 | 494 | 1,002 | 422 | 430 | 852 | 405 | 592 | 1,057 | 259 | 231 | 490 |
| Tuberculous Meningitis, | 368 | 333 | 701 | 133 | 116 | 249 | 61 | 52 | 113 | 142 | 148 | 290 | 32 | 17 | 49 |
| Tuberculous Peritonitis, | 127 | 125 | 252 | 34 | 38 | 72 | 29 | 24 | 53 | 50 | 54 | 104 | 14 | 9 | 23 |
| *Tabes Mesenterica,* | 68 | 66 | 134 | 19 | 18 | 37 | 20 | 23 | 40 | 19 | 20 | 39 | 4 | 5 | 9 |
| Lupus, | 6 | 12 | 18 | 2 | 6 | 8 | 1 | 2 | 3 | 3 | 2 | 5 | – | 2 | 2 |
| Tubercle of other Organs, | 292 | 256 | 548 | 102 | 84 | 186 | 48 | 49 | 97 | 112 | 98 | 210 | 30 | 25 | 55 |
| General Tuberculosis, | 384 | 429 | 813 | 159 | 153 | 312 | 73 | 81 | 154 | 119 | 158 | 277 | 33 | 37 | 70 |
| *Scrofula,* | 10 | 13 | 23 | 2 | 1 | 3 | 3 | 3 | 6 | 3 | 9 | 12 | 2 | – | 2 |
| Parasitic Diseases, | 14 | 17 | 31 | 6 | 5 | 11 | 4 | 3 | 7 | 5 | 7 | 12 | – | 1 | 1 |
| Starvation, | 2 | 1 | 3 | 1 | – | 1 | – | – | – | 1 | – | 1 | – | 1 | 1 |
| Scurvy, | 1 | 1 | 2 | 1 | 1 | 2 | – | – | – | – | – | – | – | – | – |
| Alcoholism, Delirium Tremens | 108 | 14 | 122 | 44 | 3 | 47 | 21 | 4 | 25 | 38 | 6 | 44 | 5 | 1 | 6 |
| Opium, Morphia-habit, | 1 | – | 1 | – | – | – | – | – | – | 1 | – | 1 | – | – | – |
| Industrial Poisoning — | | | | | | | | | | | | | | | |
| By Lead, | 9 | – | 9 | 2 | – | 2 | 3 | – | 3 | 1 | – | 1 | – | – | – |
| „ Phosphorus, | – | – | – | – | – | – | – | – | – | – | – | – | – | – | – |
| „ Arsenic and other Metals. | – | – | – | – | – | – | – | – | – | – | – | – | – | – | – |
| Rheumatic Fever, Acute Rheumatism | 73 | 31 | 104 | 19 | 12 | 31 | 17 | 17 | 34 | 28 | 45 | 73 | 9 | 17 | 26 |
| *Rheumatism of Heart,* | 21 | 38 | 59 | 5 | 15 | 20 | 4 | 10 | 14 | 10 | 9 | 19 | 2 | 4 | 6 |
| Chronic Rheumatism, | 169 | 266 | 435 | 49 | 69 | 118 | 39 | 56 | 95 | 51 | 102 | 153 | 30 | 39 | 69 |
| Rheumatic Arthritis, *Rheumatic Gout,* | 33 | 57 | 90 | 12 | 19 | 31 | 4 | 11 | 15 | 16 | 23 | 39 | 1 | 4 | 5 |
| Gout, | 4 | 3 | 7 | 2 | 1 | 3 | 2 | – | 2 | – | 2 | 2 | – | – | – |



Printed image digitised by the University of Southampton Library Digitisation Unit

DEATHS from different Causes registered in IRELAND, and in each of the FOUR PROVINCES in the Year 1910—*continued.*

| CAUSES OF DEATH. | IRELAND. | | | LEINSTER. | | | MUNSTER. | | | ULSTER. | | | CONNAUGHT. | | |
|---|---|---|---|---|---|---|---|---|---|---|---|---|---|---|---|
| | Males | Fem | Total. | Males. | Fem. | Total | Males. | Fem. | Total. | Males. | Fem. | Total | Males | Fem. | Total |
| Carcinoma, | 543 | 735 | 1,278 | 103 | 232 | 425 | 84 | 129 | 213 | 215 | 304 | 519 | 53 | 68 | 121 |
| Sarcoma, | 104 | 72 | 176 | 30 | 20 | 50 | 21 | 9 | 30 | 66 | 36 | 74 | 14 | 8 | 22 |
| Cancer, Malignant Disease (not otherwise defined) | 1,063 | 1,147 | 2,210 | 317 | 295 | 612 | 275 | 249 | 524 | 362 | 500 | 862 | 109 | 103 | 212 |
| Rickets, | 34 | 43 | 77 | 6 | 6 | 15 | 6 | 6 | 12 | 21 | 27 | 48 | 1 | 1 | 2 |
| Purpura, | 18 | 16 | 34 | 7 | 3 | 10 | 5 | 3 | 8 | 6 | 7 | 13 | – | 3 | 3 |
| Hæmophilia, Hæmorrhagic Diathesis | 4 | 2 | 6 | 1 | 1 | 2 | 1 | – | 1 | 2 | 1 | 3 | – | – | – |
| Anæmia, Leucocythæmia | 151 | 203 | 354 | 44 | 45 | 89 | 31 | 37 | 68 | 67 | 103 | 176 | 9 | 12 | 21 |
| Diabetes Mellitus, | 198 | 183 | 381 | 63 | 42 | 105 | 38 | 33 | 71 | 76 | 94 | 170 | 21 | 14 | 35 |
| Premature Birth, | 454 | 369 | 823 | 166 | 148 | 314 | 55 | 40 | 95 | 216 | 173 | 389 | 17 | 8 | 25 |
| Congenital Hydrocephalus | 22 | 17 | 39 | 5 | 8 | 13 | 3 | 2 | 5 | 13 | 6 | 19 | 1 | 1 | 2 |
| Other Congenital Defects, | 109 | 134 | 243 | 35 | 40 | 75 | 15 | 22 | 37 | 52 | 61 | 113 | 7 | 11 | 18 |
| Injury at Birth, | 42 | 23 | 65 | 16 | 7 | 23 | 6 | 8 | 14 | 15 | 10 | 25 | 2 | 1 | 3 |
| Atelectasis, | 55 | 32 | 87 | 20 | 9 | 29 | 6 | 4 | 13 | 22 | 16 | 38 | 4 | 3 | 7 |
| Want of Breast-milk, | 5 | 15 | 20 | 4 | 11 | 15 | 1 | 3 | 4 | – | – | – | – | 1 | 1 |
| *Teething,* | 52 | 48 | 100 | 14 | 16 | 30 | 13 | 11 | 24 | 23 | 20 | 43 | 2 | 1 | 3 |
| Meningitis, Inflammation of Brain, | 379 | 313 | 692 | 96 | 104 | 200 | 95 | 77 | 172 | 150 | 98 | 248 | 38 | 34 | 72 |
| Softening of Brain, | 84 | 99 | 183 | 26 | 17 | 43 | 17 | 22 | 39 | 40 | 60 | 100 | 1 | – | 1 |
| General Paralysis of Insane | 62 | 13 | 75 | 26 | 7 | 33 | 3 | – | 3 | 31 | 6 | 37 | 2 | – | 2 |
| Insanity (not Puerperal), | 130 | 184 | 314 | 36 | 54 | 90 | 45 | 38 | 83 | 40 | 67 | 107 | 9 | 25 | 34 |
| Chorea, | 7 | 11 | 18 | 2 | 4 | 6 | – | 1 | 1 | 5 | 4 | 9 | – | 2 | 2 |
| Epilepsy, | 139 | 128 | 267 | 47 | 40 | 87 | 28 | 19 | 47 | 49 | 53 | 102 | 15 | 16 | 31 |
| *Convulsions* | 636 | 503 | 1,136 | 240 | 184 | 424 | 188 | 128 | 316 | 103 | 103 | 206 | 102 | 88 | 190 |
| Laryngismus Stridulus, | 8 | 14 | 22 | 4 | 5 | 9 | 2 | 2 | 4 | 2 | 6 | 8 | – | 1 | 1 |
| Locomotor Ataxy, | 33 | 12 | 45 | 14 | 4 | 18 | 8 | 3 | 11 | 10 | 4 | 14 | 1 | 1 | 2 |
| Paraplegia, Diseases of Cord | 202 | 200 | 402 | 52 | 73 | 125 | 49 | 45 | 94 | 87 | 62 | 149 | 14 | 20 | 34 |
| Neuritis, Peripheral, Poly-Neuritis | 10 | 17 | 36 | 5 | 5 | 10 | 7 | 1 | 8 | 4 | 9 | 13 | 3 | 2 | 5 |
| *Brain Tumour* (not specified) | 28 | 16 | 44 | 10 | 4 | 14 | 1 | 2 | 3 | 13 | 10 | 23 | 4 | – | 4 |
| Other Diseases of Nervous System. | 209 | 242 | 451 | 58 | 70 | 128 | 39 | 42 | 81 | 66 | 100 | 136 | 26 | 30 | 56 |
| Otitis, Mastoid Disease, | 38 | 23 | 61 | 9 | 8 | 17 | 11 | 2 | 13 | 15 | 11 | 26 | 3 | 2 | 5 |
| Epistaxis, Diseases of Nose | 3 | 3 | 6 | – | 2 | 2 | 2 | – | 2 | 1 | 1 | 2 | – | – | – |
| Ophthalmia, Diseases of Eye | 1 | – | 1 | – | – | – | – | – | – | 1 | – | 1 | – | – | – |
| Valvular Disease, Endocarditis (not Infective) | 1,124 | 1,265 | 2,389 | 332 | 441 | 773 | 189 | 191 | 380 | 524 | 641 | 1,065 | 79 | 92 | 171 |
| Pericarditis, | 21 | 7 | 28 | 5 | 1 | 6 | 4 | 1 | 5 | 8 | 4 | 12 | 4 | 1 | 5 |
| Hypertrophy of Heart, | 13 | 7 | 20 | 4 | 1 | 5 | 3 | 1 | 4 | 5 | 4 | 9 | 1 | 1 | 2 |
| Angina Pectoris, | 52 | 24 | 76 | 20 | 12 | 32 | 10 | 1 | 11 | 20 | 11 | 31 | 2 | – | 2 |
| Dilatation of Heart, | 149 | 124 | 273 | 34 | 27 | 61 | 52 | 46 | 98 | 56 | 44 | 100 | 7 | 7 | 14 |
| Fatty Degeneration of Heart | 134 | 124 | 258 | 59 | 50 | 109 | 30 | 33 | 63 | 40 | 31 | 71 | 5 | 10 | 15 |
| *Syncope, Heart Disease* (not specified) | 2,912 | 3,238 | 6,150 | 821 | 837 | 1,718 | 802 | 870 | 1,672 | 1,000 | 1,143 | 2,143 | 289 | 328 | 617 |

Printed image digitised by the University of Southampton Library Digitisation Unit

DEATHS from different Causes registered in IRELAND, and in each of the FOUR PROVINCES in the Year 1910—*continued*.

| CAUSES OF DEATH. | IRELAND. | | | LEINSTER. | | | MUNSTER. | | | ULSTER. | | | CONNAUGHT. | | |
|---|---|---|---|---|---|---|---|---|---|---|---|---|---|---|---|
| | Males. | Fem. | Total. | Males. | Fem. | Total. | Males. | Fem. | Total. | Males. | Fem. | Total. | Males. | Fem. | Total. |
| Cerebral Hæmorrhage, | 731 | 848 | 1,577 | 185 | 237 | 422 | 118 | 155 | 274 | 385 | 337 | 732 | 82 | 57 | 113 |
| Cerebral Embolism *Apoplexy, Hemiplegia*, | 551 | 742 | 1,293 | 168 | 213 | 381 | 88 | 138 | 227 | 235 | 332 | 370 | 58 | 58 | 115 |
| Aneurysm, | 39 | 8 | 47 | 22 | 3 | 25 | 7 | 2 | 3 | 8 | 2 | 11 | 1 | 1 | 2 |
| Senile Gangrene, | 81 | 53 | 180 | 33 | 35 | 38 | 16 | 13 | 85 | 24 | 36 | 60 | 8 | 3 | 17 |
| Embolism, Thrombosis (not Cerebral), | 12 | 13 | 25 | 5 | 4 | 9 | 1 | 3 | 4 | 4 | 3 | 7 | 2 | 3 | 5 |
| Phlebitis, | 8 | 11 | 19 | 3 | 4 | 7 | 1 | 4 | 5 | 4 | 2 | 3 | – | 1 | 1 |
| Varicose Veins, | 6 | 4 | 10 | 2 | – | 2 | 1 | 3 | 4 | 2 | 1 | 3 | 1 | – | 1 |
| Other Diseases of Blood Vessels. | 47 | 34 | 81 | 17 | 11 | 28 | 13 | 13 | 26 | 14 | 9 | 23 | 3 | 1 | 4 |
| Laryngitis, | 61 | 61 | 122 | 24 | 14 | 38 | 14 | 17 | 31 | 16 | 27 | 43 | 4 | 3 | 7 |
| *Membranous Laryngitis* (not Diphtheritic), | 8 | 3 | 3 | 1 | – | 1 | 1 | 2 | 3 | 2 | – | 2 | 2 | 1 | 3 |
| *Croup* (not Spasmodic nor Membranous) | 45 | 45 | 90 | 12 | 11 | 23 | 7 | 11 | 18 | 12 | 7 | 10 | 14 | 16 | 30 |
| Other Diseases of Larynx and Trachea | 2 | 3 | 5 | 1 | 1 | 2 | 1 | – | 1 | – | 2 | 2 | – | – | – |
| Bronchitis, | 3,439 | 4,016 | 7,455 | 1,070 | 1,182 | 2,252 | 700 | 762 | 1,462 | 1,220 | 1,604 | 2,824 | 449 | 458 | 907 |
| Emphysema, Asthma, | 221 | 150 | 371 | 66 | 42 | 108 | 36 | 25 | 61 | 61 | 55 | 136 | 38 | 28 | 66 |
| Pleurisy, | 110 | 68 | 178 | 24 | 31 | 55 | 30 | 14 | 44 | 43 | 17 | 60 | 13 | 6 | 19 |
| Fibroid Disease of Lung, | 17 | 21 | 38 | 3 | 8 | 11 | 8 | 7 | 15 | 5 | 6 | 11 | 1 | – | 1 |
| Other Diseases of Respiratory System | 253 | 250 | 503 | 77 | 63 | 140 | 55 | 53 | 115 | 100 | 101 | 201 | 17 | 30 | 47 |
| Tonsillitis, Quinsy, | 33 | 25 | 58 | 9 | 9 | 18 | 12 | 6 | 18 | 8 | 8 | 15 | 3 | 5 | 8 |
| Diseases of Mouth, Pharynx, Œsophagus (not specific) | 28 | 38 | 66 | 16 | 10 | 26 | 3 | 10 | 13 | 8 | 15 | 23 | 1 | 3 | 4 |
| Gastric Ulcer, | 135 | 153 | 261 | 23 | 30 | 53 | 33 | 27 | 68 | 55 | 42 | 137 | 18 | 17 | 35 |
| Gastritis, *Gastric Catarrh*, | 310 | 311 | 621 | 87 | 97 | 184 | 85 | 74 | 158 | 108 | 120 | 228 | 19 | 20 | 39 |
| Other Diseases of Stomach (not Malignant) | 102 | 108 | 210 | 22 | 22 | 44 | 24 | 27 | 51 | 37 | 41 | 78 | 16 | 18 | 37 |
| Ulceration of Intestines, | 41 | 31 | 72 | 12 | 7 | 19 | 4 | 4 | 8 | 22 | 19 | 41 | 3 | 1 | 4 |
| Enteritis (not Epidemic), | 224 | 213 | 437 | 82 | 78 | 160 | 44 | 40 | 84 | 81 | 87 | 168 | 17 | 8 | 25 |
| *Gastro-Enteritis*, | 134 | 119 | 253 | 49 | 50 | 99 | 24 | 17 | 41 | 51 | 46 | 97 | 10 | 8 | 16 |
| Appendicitis, Perityphlitis | 107 | 67 | 174 | 25 | 17 | 42 | 18 | 19 | 37 | 56 | 27 | 83 | 5 | 4 | 9 |
| Hernia, | 68 | 63 | 131 | 15 | 16 | 31 | 8 | 12 | 20 | 30 | 27 | 63 | 9 | 8 | 17 |
| Intestinal Obstruction, | 223 | 210 | 433 | 54 | 56 | 110 | 47 | 45 | 93 | 84 | 92 | 176 | 28 | 13 | 51 |
| Other Diseases of Intestines, | 60 | 41 | 101 | 18 | 9 | 27 | 13 | 9 | 22 | 16 | 17 | 33 | 7 | 6 | 13 |
| *Peritonitis* (not Puerperal), | 54 | 53 | 118 | 26 | 16 | 42 | 7 | 10 | 17 | 16 | 24 | 45 | 7 | 8 | 16 |
| Cirrhosis of Liver, | 175 | 87 | 262 | 81 | 39 | 120 | 41 | 21 | 62 | 33 | 22 | 55 | 20 | 5 | 25 |
| Other Diseases of Liver and Gall Bladder | 144 | 173 | 323 | 54 | 60 | 114 | 34 | 33 | 67 | 34 | 85 | 38 | 22 | 21 | 43 |
| Other Diseases of Digestive System. | 36 | 19 | 55 | 14 | 10 | 24 | 5 | 2 | 7 | 14 | 7 | 21 | 3 | – | 3 |
| Diseases of Spleen, | 16 | 12 | 28 | 5 | 3 | 8 | 1 | 2 | 3 | 3 | 3 | 14 | – | 2 | 2 |
| Diseases of Lymphatic System | 17 | 16 | 33 | 4 | 2 | 6 | 4 | 4 | 8 | 8 | 10 | 18 | 1 | – | 1 |
| Diseases of Thyroid Body, | 3 | 31 | 40 | 1 | 3 | 3 | 2 | 4 | 3 | 8 | 13 | 24 | – | 1 | 1 |
| Diseases of Supra Renal Capsules | 7 | 14 | 21 | 3 | 4 | 7 | 2 | 3 | 5 | 2 | 4 | 6 | – | 3 | 3 |



Printed image digitised by the University of Southampton Library Digitisation Unit

DEATHS from different Causes registered in IRELAND, and in each of the FOUR PROVINCES in the Year 1910—*continued.*

| CAUSES OF DEATH | IRELAND. | | | LEINSTER | | | MUNSTER. | | | ULSTER. | | | CONNAUGHT. | | |
|---|---|---|---|---|---|---|---|---|---|---|---|---|---|---|---|
| | Males. | Fem. | Total | Males. | Fem. | Total. | Males. | Fem. | Total. | Males | Fem | Total. | Males | Fem | Total. |
| Acute Nephritis, Uræmia, | 207 | 198 | 465 | 81 | 61 | 142 | 44 | 30 | 74 | 112 | 90 | 202 | 30 | 17 | 47 |
| Chronic Bright's Disease, Albuminuria, | 653 | 480 | 1,133 | 213 | 173 | 389 | 142 | 71 | 213 | 217 | 197 | 414 | 81 | 39 | 120 |
| Calculus (not Biliary), | 14 | 1 | 15 | 4 | – | 4 | 4 | 1 | 5 | 5 | – | 5 | 1 | – | 1 |
| Diseases of Bladder and of Prostate, | 350 | 24 | 374 | 97 | 5 | 102 | 57 | 5 | 62 | 151 | 12 | 163 | 45 | 2 | 47 |
| Other Diseases of Urinary System. | 68 | 30 | 98 | 15 | 17 | 32 | 20 | 4 | 24 | 21 | 8 | 29 | 12 | 1 | 13 |
| *Ovarian Tumour* (not Malignant), | – | 43 | 43 | – | 7 | 7 | – | 12 | 12 | – | 20 | 20 | – | 4 | 4 |
| Other Diseases of Ovary, | – | 11 | 11 | – | 3 | 3 | – | 2 | 2 | – | 6 | 6 | – | – | – |
| *Uterine Tumour* (not Malignant) | – | 36 | 36 | – | 8 | 8 | – | 11 | 11 | – | 12 | 12 | – | 5 | 5 |
| Other Diseases of Uterus and Vagina | – | 9 | 9 | – | 5 | 5 | – | 4 | 4 | – | 1 | 1 | – | 1 | 1 |
| Disorders of Menstruation, | – | 1 | 1 | – | 1 | 1 | – | – | – | – | – | – | – | – | – |
| Other Diseases of Generative and Mammary Organs. | 14 | 14 | 28 | 4 | 3 | 7 | 5 | 2 | 7 | 3 | 7 | 10 | 2 | 2 | 4 |
| Abortion, Miscarriage, | – | 22 | 22 | – | – | – | – | 5 | 5 | – | 10 | 10 | – | 1 | 1 |
| Puerperal Mania, .. | – | 10 | 10 | – | – | – | – | 5 | 5 | – | 5 | 5 | – | – | – |
| Puerperal Convulsions, | – | 52 | 52 | – | 11 | 11 | – | 13 | 13 | – | 24 | 24 | – | 4 | 4 |
| Placenta Prævia, Flooding, | – | 107 | 107 | – | 23 | 23 | – | 27 | 27 | – | 40 | 40 | – | 17 | 17 |
| Other Accidents of Pregnancy and Childbirth. | – | 160 | 160 | – | 35 | 35 | – | 33 | 33 | – | 59 | 59 | – | 33 | 33 |
| Caries, Necrosis, | 25 | 17 | 42 | 8 | 3 | 11 | 9 | 3 | 12 | 7 | 8 | 15 | 1 | 3 | 4 |
| Arthritis, Periostitis, .. | 39 | 18 | 54 | 9 | 4 | 13 | 11 | 4 | 15 | 12 | 9 | 21 | 4 | 1 | 5 |
| Other Diseases of Locomotor System. | 21 | 14 | 35 | 9 | 3 | 9 | 3 | 4 | 7 | 9 | 6 | 15 | 3 | 1 | 4 |
| Ulcer, Bed-sore, .. | 21 | 18 | 39 | 11 | 4 | 15 | 3 | 2 | 5 | 5 | 10 | 15 | 2 | 2 | 4 |
| Eczema, .. | 13 | 13 | 26 | 6 | 3 | 9 | 3 | 1 | 4 | 3 | 8 | 11 | 1 | 1 | 2 |
| Pemphigus, .. | 8 | 10 | 18 | 4 | 3 | 7 | 2 | 1 | 3 | 2 | 5 | 7 | – | 1 | 1 |
| Other Diseases of the Skin, | 13 | 7 | 20 | 5 | 2 | 7 | 2 | 3 | 5 | 5 | 2 | 7 | 1 | – | 1 |
| OTHER SPECIFIED DISEASES | – | 1 | 1 | – | 1 | 1 | – | – | – | – | – | – | – | – | – |

Pnnted image digitised by the University of Southampton Library Digitisation Unit

DEATHS from different Causes registered in IRELAND, and in each of the FOUR PROVINCES in the Year 1910—*continued.*

| CAUSES OF DEATH. | IRELAND. | | | LEINSTER. | | | MUNSTER. | | | ULSTER. | | | CONNAUGHT. | | |
|---|---|---|---|---|---|---|---|---|---|---|---|---|---|---|---|
| | Males. | Fem | Total | Males | Fem. | Total. | Males. | Fem. | Total. | Males. | Fem. | Total | Males | Fem. | Total. |
| CAUSES ILL-DEFINED OR NOT SPECIFIED. | | | | | | | | | | | | | | | |
| *Atrophy, Debility,* | 2,310 | 2,534 | 4,844 | 589 | 597 | 1,186 | 539 | 616 | 1,155 | 748 | 780 | 1,528 | 434 | 541 | 975 |
| *Old Age,* | 4,246 | 4,863 | 9,109 | 945 | 1,091 | 2,036 | 1,093 | 1,239 | 2,332 | 1,277 | 1,568 | 2,845 | 931 | 965 | 1,896 |
| *Dropsy, Ascites, Anasarca,* | 18 | 26 | 44 | 5 | 7 | 12 | – | 4 | 4 | 8 | 10 | 18 | 5 | 5 | 10 |
| *Tumour,* | 29 | 28 | 57 | 6 | 5 | 11 | 4 | 8 | 12 | 10 | 12 | 22 | 9 | 3 | 12 |
| *Abscess,* | 8 | 3 | 11 | 1 | – | 1 | 2 | 2 | 4 | 3 | 1 | 4 | 2 | – | 2 |
| *Hæmorrhage,* | 2 | 2 | 4 | 1 | – | 1 | – | – | – | 1 | 2 | 3 | – | – | – |
| *Sudden Death (cause unascertained),* | 26 | 17 | 43 | 13 | 5 | 18 | 6 | 5 | 11 | 4 | 4 | 8 | 3 | 3 | 6 |
| *Other ill-defined causes,* | 40 | 47 | 87 | 3 | 8 | 11 | 6 | 7 | 13 | 6 | 8 | 14 | 25 | 24 | 49 |
| *Causes not specified,* | 97 | 77 | 174 | 30 | 10 | 40 | 18 | 22 | 40 | 24 | 11 | 35 | 25 | 25 | 50 |
| VIOLENT DEATHS | | | | | | | | | | | | | | | |
| In Mines and Quarries, | 6 | – | 6 | – | – | – | 3 | – | 3 | 1 | – | 1 | 2 | – | 2 |
| Vehicles and Horses, | 164 | 32 | 196 | 46 | 11 | 57 | 42 | 10 | 52 | 61 | 7 | 68 | 15 | 4 | 19 |
| Ships, Boats, and Docks (not Drowning), | 17 | – | 17 | – | – | – | 3 | – | 3 | 14 | – | 14 | – | – | – |
| Building Operations, | 3 | – | 3 | 1 | – | 1 | 1 | – | 1 | 1 | – | 1 | – | – | – |
| Machinery, | 16 | 1 | 17 | 3 | – | 3 | 5 | – | 5 | 6 | 1 | 7 | 2 | – | 2 |
| Weapons and Implements, | 20 | 1 | 21 | 1 | – | 1 | 10 | – | 10 | 8 | 1 | 9 | 1 | – | 1 |
| Burns and Scalds, | 175 | 262 | 435 | 55 | 80 | 135 | 32 | 51 | 83 | 72 | 95 | 167 | 14 | 36 | 50 |
| Poisons, Poisonous Vapours, | 19 | 15 | 34 | 7 | 1 | 8 | 1 | 2 | 3 | 8 | 9 | 17 | 3 | 3 | 6 |
| Drowning, | 243 | 55 | 298 | 72 | 22 | 94 | 63 | 12 | 75 | 81 | 15 | 96 | 27 | 6 | 33 |
| Suffocation, | 36 | 36 | 72 | 8 | 8 | 16 | 2 | 1 | 3 | 26 | 27 | 53 | – | – | – |
| Falls, | 100 | 112 | 212 | 25 | 21 | 46 | 27 | 24 | 51 | 40 | 55 | 95 | 8 | 12 | 20 |
| Weather Agencies, | 45 | 17 | 62 | 15 | 6 | 21 | 12 | 4 | 16 | 13 | 7 | 20 | 5 | – | 5 |
| Otherwise, or not stated, | 223 | 74 | 297 | 61 | 23 | 104 | 59 | 17 | 76 | 64 | 25 | 89 | 19 | 9 | 28 |
| Homicide, | 29 | 22 | 51 | 10 | 6 | 16 | 7 | 4 | 11 | 6 | 7 | 13 | 6 | 5 | 11 |
| Suicide, | 114 | 43 | 157 | 26 | 8 | 34 | 25 | 14 | 39 | 53 | 16 | 69 | 10 | 5 | 15 |
| Execution, | 1 | – | 1 | 1 | – | 1 | – | – | – | – | – | – | – | – | – |

Printed image digitised by the University of Southampton Library Digitisation Unit

TOTAL NUMBER OF DEATHS —NUMBER of PERSONS who died (1), in INFIRMARIES and GENERAL and SPECIAL NUMBER of DEATHS from the PRINCIPAL CAUSES, and NUMBER of INQUESTS in IRELAND in

| PROVINCES AND COUNTIES. | TOTAL NUMBER of DEATHS | NUMBER OF PERSONS WHO DIED | | | | CAUSES OF | | | | | | | | | | | | | |
|---|---|---|---|---|---|---|---|---|---|---|---|---|---|---|---|---|---|---|---|
| | | | | | | A *—GENERAL DISEASES. | | | | | | | | | | | | | |
| | | In Infirmaries and General and Special Hospitals. | In Public Lunatic Asylums | In Workhouses and Workhouse Hospitals | At their own Homes, &c | Small-pox | Measles. | Scarlet Fever. | Typhus. | Influenza | Whooping-cough. | Diphtheria. | Pyrexiæ† (origin uncertain) | Enteric Fever. | Diarrhœal Diseases. | Puerperal Septic Diseases | Pneumonia (all forms) | Tubercolous Phthisis and Phthisis | Tubercolous Meningitis |
| **IRELAND,** | 74,894 | 3,494 | 1,537 | 10,407 | 58,456 | – | 853 | 175 | 93 | 1,332 | 1,297 | 342 | 10 | 278 | 1,081 | 191 | 4,189 | 7,527 | 701 |
| No. PROVINCES | | | | | | | | | | | | | | | | | | | |
| **I. LEINSTER,** | 21,330 | 2,014 | 521 | 3,584 | 15,218 | – | 40 | 68 | 15 | 398 | 233 | 123 | 3 | 70 | 569 | 40 | 1,291 | 2,200 | 249 |
| **II. MUNSTER,** | 19,595 | 489 | 383 | 3,076 | 12,617 | – | 88 | 26 | 21 | 182 | 390 | 92 | 1 | 50 | 200 | 49 | 878 | 1,922 | 113 |
| **III. ULSTER,** | 27,034 | 953 | 431 | 2,837 | 23,733 | – | 710 | 77 | 2 | 557 | 576 | 140 | 9 | 97 | 452 | 72 | 1,587 | 2,558 | 290 |
| **IV. CONNAUGHT,** | 9,059 | 58 | 202 | 911 | 7,888 | – | 15 | 4 | 25 | 200 | 92 | 17 | 3 | 46 | 60 | 24 | 413 | 847 | 49 |
| **I.—PROVINCE OF** | | | | | | | | | | | | | | | | | | | |
| 1 CARLOW, | 812 | 28 | 30 | 69 | 488 | – | 4 | 1 | – | 20 | 9 | 3 | – | 4 | 19 | 2 | 33 | 50 | – |
| 2 DUBLIN, | 2,930 | 514 | 108 | 118 | 1,890 | – | 3 | – | – | 58 | 28 | 9 | – | 8 | 45 | 2 | 168 | 430 | 39 |
| 3 DUBLIN CO. BOROUGH, | 9,947 | 1,346 | 198 | 1,685 | 3,717 | – | 19 | 40 | 5 | 88 | 103 | 60 | – | 40 | 251 | 15 | 541 | 598 | 134 |
| 4 KILDARE, | 1,010 | 10 | – | 205 | 795 | – | – | 5 | 2 | 26 | 1 | 9 | – | – | 5 | 2 | 53 | 121 | 19 |
| 5 KILKENNY, | 1,370 | 12 | 36 | 205 | 1,117 | – | – | – | – | 31 | 9 | 8 | – | 2 | 8 | 3 | 75 | 105 | 4 |
| 6 KING'S, | 933 | 7 | – | 195 | 731 | – | 3 | – | – | 29 | 14 | 4 | – | – | 4 | 5 | 41 | 113 | 4 |
| 7 LONGFORD, | 798 | 5 | – | 118 | 677 | – | 1 | 2 | – | 12 | 6 | 1 | – | 1 | 1 | – | 30 | 82 | 4 |
| 8 LOUTH, | 1,154 | 15 | – | 215 | 924 | – | 1 | 2 | 2 | 26 | 28 | 13 | 2 | 7 | 5 | 5 | 63 | 92 | 13 |
| 9 MEATH, | 1,195 | 21 | – | 222 | 925 | – | – | 2 | – | 27 | 1 | 4 | – | 1 | 6 | 1 | 69 | 105 | 12 |
| 10 QUEEN'S, | 915 | 15 | 32 | 91 | 777 | – | 3 | – | – | 15 | – | 2 | 1 | – | 4 | 1 | 43 | 69 | 3 |
| 11 WESTMEATH, | 950 | 11 | 63 | 140 | 736 | – | 4 | 9 | – | 10 | 4 | 3 | – | 7 | 4 | 1 | 49 | 78 | 6 |
| 12 WEXFORD, | 1,890 | 11 | 53 | 208 | 1,608 | – | 2 | – | – | 35 | 27 | 4 | – | 5 | 12 | 9 | 73 | 154 | 11 |
| 13 WICKLOW, | 909 | 24 | – | 112 | 833 | – | – | 2 | 9 | 36 | 0 | 9 | – | 1 | 10 | 2 | 50 | 90 | 6 |
| **II.—PROVINCE OF** | | | | | | | | | | | | | | | | | | | |
| 14 CLARE, | 1,487 | 8 | 27 | 285 | 1,147 | – | 1 | 1 | 2 | 9 | 19 | 8 | – | 9 | 4 | 9 | 69 | 146 | 19 |
| 15 CORK COUNTY AND CO. BOROUGH, | 9,399 | 397 | 157 | 1,103 | 4,772 | – | 58 | 7 | 8 | 70 | 114 | 28 | – | 24 | 97 | 15 | 359 | 814 | 51 |
| 16 KERRY, | 2,241 | 9 | 53 | 333 | 1,846 | – | 24 | 8 | 5 | 12 | 153 | 8 | – | 12 | 26 | 10 | 115 | 252 | 9 |
| 17 LIMERICK CO. AND CO. BOROUGH, | 2,395 | 54 | 54 | 521 | 1,756 | – | – | 5 | 1 | 19 | 70 | 10 | – | 7 | 85 | 7 | 100 | 280 | 13 |
| 18 TIPPERARY, N. R. | 908 | 1 | – | 171 | 734 | – | – | 1 | – | 29 | 3 | 2 | – | 1 | 13 | 2 | 48 | 96 | – |
| 19 TIPPERARY, S. R. | 1,508 | 11 | 57 | 370 | 1,155 | – | – | 2 | – | 25 | 22 | 8 | – | 4 | 15 | 5 | 100 | 153 | 15 |
| 20 WATERFORD CO. AND CO. BOROUGH, | 1,564 | 20 | 35 | 293 | 1,207 | – | 5 | 2 | 7 | 23 | 26 | 2 | 1 | 2 | 40 | 4 | 69 | 173 | 9 |
| **III.—PROVINCE OF** | | | | | | | | | | | | | | | | | | | |
| 21 ANTRIM, | 3,210 | 179 | 54 | 246 | 2,834 | – | 19 | 24 | – | 95 | 51 | 15 | – | 19 | 39 | 4 | 165 | 436 | 35 |
| 22 ARMAGH, | 2,248 | 20 | 22 | 277 | 1,929 | – | 48 | 2 | – | 48 | 19 | 14 | 1 | 7 | 27 | 12 | 92 | 182 | 17 |
| 23 BELFAST CO. BOROUGH, | 7,240 | 487 | 110 | 1,095 | 5,584 | – | 537 | 11 | – | 38 | 280 | 14 | 2 | 15 | 240 | 16 | 618 | 733 | 110 |
| 24 CAVAN, | 1,433 | 10 | – | 143 | 1,280 | – | 9 | 1 | – | 41 | 18 | 1 | – | 3 | 7 | 5 | 80 | 80 | 7 |
| 25 DONEGAL, | 2,505 | 21 | 36 | 172 | 2,519 | – | 9 | 8 | – | 70 | 59 | 27 | 1 | 9 | 18 | 12 | 97 | 214 | 17 |
| 26 DOWN, | 3,479 | 90 | 54 | 180 | 3,152 | – | 25 | 15 | 2 | 106 | 89 | 28 | 1 | 19 | 37 | 4 | 178 | 314 | 40 |
| 27 FERMANAGH, | 1,082 | 17 | – | 111 | 954 | – | 8 | 4 | – | 21 | 9 | 9 | 1 | 11 | 7 | 8 | 54 | 99 | 1 |
| 28 LONDONDERRY CO. AND CO. BOROUGH, | 2,531 | 94 | 34 | 186 | 2,237 | – | 33 | 6 | – | 50 | 22 | 14 | 2 | 10 | 37 | 3 | 138 | 226 | 29 |
| 29 MONAGHAN, | 1,327 | 28 | 54 | 152 | 1,095 | – | – | 1 | – | 31 | 3 | 4 | 1 | 2 | 15 | 4 | 51 | 91 | 7 |
| 30 TYRONE, | 2,983 | 22 | 97 | 295 | 2,249 | – | 23 | 7 | – | 89 | 29 | 14 | – | 8 | 25 | 9 | 108 | 211 | 21 |
| **IV.—PROVINCE OF** | | | | | | | | | | | | | | | | | | | |
| 31 GALWAY, | 2,777 | 21 | 103 | 365 | 2,288 | – | 3 | – | 17 | 38 | 33 | 3 | 2 | 20 | 26 | 4 | 124 | 294 | 19 |
| 32 LEITRIM, | 963 | 0 | – | 87 | 870 | – | 4 | 1 | – | 36 | 10 | 7 | – | 5 | 4 | 5 | 48 | 64 | 4 |
| 33 MAYO, | 2,627 | 6 | 39 | 216 | 2,306 | – | 5 | 2 | 4 | 43 | 25 | 4 | 1 | 6 | 14 | 8 | 140 | 249 | 11 |
| 34 ROSCOMMON, | 1,403 | 11 | – | 123 | 1,269 | – | 1 | 1 | – | 21 | 11 | 3 | – | 3 | 7 | 2 | 52 | 111 | 13 |
| 35 SLIGO, | 1,230 | 14 | 60 | 120 | 1,095 | – | 2 | – | 4 | 92 | 7 | – | – | 12 | 9 | 4 | 43 | 129 | 2 |

* The grouping in this Summary is for convenience of tabling
† Formerly described as "Simple Continued Fever."

Printed image digitised by the University of Southampton Library Digitisation Unit

HOSPITALS; (2), in PUBLIC LUNATIC ASYLUMS; (3), in WORKHOUSES; and (4), at their OWN HOMES, &c., the PROVINCES, COUNTIES, and SUPERINTENDENT REGISTRARS' DISTRICTS in 1910.

| DEATH | | | | | | | | | | | | | | | | | | | |
|---|---|---|---|---|---|---|---|---|---|---|---|---|---|---|---|---|---|---|---|
| | | | | B *—DISEASES OF PARTICULAR ORGANS. | | | | | | | | C * | D* | E.*—VIOLENT DEATHS. | | | | | |
| Tuberculous Peritonitis and *Tabes Mesenterica* | Other Forms of Tuberculosis, *Scrofula* | Carcinoma, Sarcoma, Cancer, Malignant Disease | *Other General Diseases* | Nervous System. | Heart | Blood Vessels | Respiratory System (exclusive of Pneumonia) | Digestive System. | Urinary System | Pregnancy and Child-Birth | *Other Diseases of Particular Organs* | *Other Specified Diseases* | Causes Ill-defined and not Specified. | Accidental. | Homicidal | Suicidal. | Execution. | NUMBER OF INQUESTS (as returned by the Registrars) | PROVINCES AND COUNTIES. |
| 386 | 1,402 | 3,004 | 3,680 | 3,685 | 6,194 | 3,232 | 8,771 | 3,606 | 2,085 | 351 | 552 | 1 | 14,373 | 1,670 | 51 | 157 | 1 | 1,668 | **IRELAND.** |
| | | | | | | | | | | | | | | | | | | | PROVINCES |
| 106 | 506 | 1,087 | 1,183 | 1,187 | 2,704 | 642 | 2,640 | 1,123 | 606 | 69 | 150 | 1 | 3,325 | 480 | 10 | 34 | 1 | 510 | **LEINSTER.** |
| 102 | 260 | 767 | 646 | 862 | 2,235 | 584 | 1,750 | 774 | 378 | 83 | 124 | - | 3,571 | 381 | 11 | 36 | - | 337 | **MUNSTER.** |
| 143 | 504 | 1,455 | 1,581 | 1,202 | 3,481 | 1,442 | 3,301 | 1,304 | 813 | 144 | 231 | - | 4,477 | 037 | 13 | 60 | - | 756 | **ULSTER.** |
| 32 | 124 | 355 | 277 | 434 | 826 | 264 | 1,080 | 345 | 228 | 55 | 47 | - | 3,000 | 166 | 11 | 15 | - | 95 | **CONNAUGHT.** |
| **LEINSTER.** | | | | | | | | | | | | | | | | | | | |
| 2 | 12 | 21 | 31 | 34 | 82 | 23 | 46 | 38 | 20 | 3 | 4 | - | 142 | 12 | - | - | - | 5 | CARLOW. |
| 8 | 56 | 188 | 131 | 171 | 426 | 137 | 244 | 128 | 74 | 7 | 14 | - | 184 | 50 | 3 | 7 | - | 86 | DUBLIN |
| 80 | 227 | 369 | 532 | 436 | 661 | 294 | 1,046 | 452 | 230 | 20 | 60 | 1 | 355 | 162 | 5 | 13 | 1 | 198 | DUBLIN CO BOROUGH |
| 6 | 6 | 44 | 55 | 53 | 167 | 44 | 113 | 37 | 30 | 8 | 4 | - | 179 | 24 | 1 | 4 | - | 33 | KILDARE. |
| 6 | 23 | 54 | 47 | 59 | 170 | 53 | 205 | 52 | 40 | 2 | 6 | - | 367 | 36 | - | 2 | - | 15 | KILKENNY. |
| 2 | 24 | 44 | 57 | 35 | 67 | 40 | 87 | 45 | 23 | 5 | 4 | - | 227 | 24 | 2 | - | - | 14 | KING'S. |
| 1 | 10 | 23 | 30 | 26 | 104 | 20 | 60 | 31 | 16 | 5 | 2 | - | 290 | 10 | - | - | - | 3 | LONGFORD. |
| 2 | 23 | 60 | 00 | 77 | 133 | 56 | 104 | 55 | 24 | 4 | 10 | - | 245 | 34 | 1 | 1 | - | 30 | LOUTH. |
| 4 | 22 | 60 | 53 | 43 | 186 | 68 | 128 | 54 | 50 | 6 | 11 | - | 223 | 30 | - | 2 | - | 34 | MEATH |
| 2 | 8 | 34 | 34 | 40 | 127 | 32 | 86 | 40 | 20 | 1 | 6 | - | 315 | 16 | 2 | 2 | - | 26 | QUEEN'S. |
| 2 | 36 | 54 | 38 | 57 | 124 | 25 | 88 | 54 | 26 | 1 | 4 | - | 246 | 19 | - | - | - | 7 | WESTMEATH |
| 10 | 31 | 81 | 60 | 109 | 262 | 88 | 263 | 67 | 70 | 4 | 13 | - | 400 | 26 | 2 | 2 | - | 19 | WEXFORD. |
| 4 | 22 | 49 | 55 | 44 | 132 | 62 | 107 | 40 | 31 | 3 | 6 | - | 149 | 31 | - | 1 | - | 37 | WICKLOW. |
| **MUNSTER.** | | | | | | | | | | | | | | | | | | | |
| 6 | 17 | 70 | 54 | 61 | 180 | 37 | 151 | 71 | 45 | 5 | 14 | - | 426 | 26 | 3 | 5 | - | 31 | CLARE. |
| 42 | 113 | 312 | 236 | 307 | 682 | 240 | 910 | 303 | 132 | 31 | 45 | - | 1,249 | 164 | 4 | 10 | - | 151 | CORK CO AND CO BOROUGH |
| 17 | 22 | 85 | 70 | 132 | 188 | 53 | 258 | 107 | 36 | 10 | 16 | - | 565 | 34 | - | 3 | - | 37 | KERRY. |
| 26 | 32 | 102 | 102 | 143 | 238 | 82 | 311 | 121 | 61 | 14 | 22 | - | 507 | 51 | 3 | 6 | - | 85 | LIMERICK CO. AND CO BOROUGH |
| - | 16 | 36 | 43 | 38 | 160 | 46 | 94 | 36 | 22 | 4 | 6 | - | 202 | 34 | - | 2 | - | 14 | TIPPERARY, N R. |
| 1 | 30 | 71 | 70 | 100 | 273 | 65 | 176 | 60 | 46 | 8 | 8 | - | 288 | 38 | 1 | 1 | - | 22 | TIPPERARY, S R |
| 7 | 30 | 88 | 74 | 81 | 212 | 61 | 150 | 76 | 30 | 11 | 13 | - | 331 | 34 | - | 6 | - | 47 | WATERFORD CO AND CO BORO' |
| **ULSTER.** | | | | | | | | | | | | | | | | | | | |
| 13 | 57 | 176 | 209 | 151 | 411 | 202 | 290 | 166 | 110 | 16 | 23 | - | 536 | 65 | 1 | 11 | - | 95 | ANTRIM |
| 14 | 46 | 114 | 120 | 63 | 309 | 121 | 326 | 110 | 74 | 6 | 20 | - | 363 | 48 | - | 0 | - | 46 | ARMAGH. |
| 52 | 163 | 330 | 486 | 350 | 758 | 305 | 886 | 361 | 216 | 36 | 73 | - | 392 | 190 | 8 | 18 | - | 326 | BELFAST COUNTY BOROUGH |
| 2 | 17 | 65 | 56 | 57 | 170 | 63 | 183 | 100 | 35 | 6 | 14 | - | 380 | 18 | - | 3 | - | 23 | CAVAN |
| 8 | 32 | 128 | 116 | 88 | 279 | 106 | 291 | 103 | 80 | 20 | 14 | - | 737 | 57 | - | 4 | - | 27 | DONEGAL |
| 23 | 54 | 200 | 225 | 140 | 465 | 213 | 372 | 142 | 111 | 14 | 28 | - | 531 | 80 | - | 16 | - | 93 | DOWN. |
| - | 18 | 53 | 53 | 32 | 161 | 50 | 121 | 57 | 34 | 5 | 2 | - | 267 | 21 | - | 2 | - | 12 | FERMANAGH. |
| 14 | 53 | 170 | 137 | 119 | 351 | 144 | 266 | 118 | 61 | 14 | 18 | - | 407 | 56 | 2 | 3 | - | 66 | LONDONDERRY CO AND CO BOROUGH |
| 3 | 18 | 72 | 55 | 64 | 186 | 90 | 207 | 63 | 28 | 7 | 10 | - | 209 | 40 | 1 | 1 | - | 28 | MONAGHAN. |
| 14 | 46 | 147 | 118 | 108 | 340 | 142 | 326 | 146 | 64 | 14 | 24 | - | 586 | 50 | 1 | 5 | - | 40 | TYRONE. |
| **CONNAUGHT.** | | | | | | | | | | | | | | | | | | | |
| 6 | 43 | 105 | 81 | 180 | 273 | 91 | 277 | 109 | 68 | 26 | 16 | - | 847 | 63 | 2 | 7 | - | 29 | GALWAY |
| 3 | 21 | 52 | 37 | 37 | 87 | 36 | 137 | 40 | 29 | 2 | 7 | - | 260 | 11 | 2 | 2 | - | 5 | LEITRIM |
| 11 | 26 | 90 | 95 | 126 | 222 | 64 | 349 | 100 | 67 | 14 | 13 | - | 871 | 46 | 7 | 2 | - | 25 | MAYO. |
| 7 | 16 | 43 | 33 | 37 | 140 | 37 | 131 | 44 | 41 | 7 | 5 | - | 556 | 24 | - | 3 | - | 24 | ROSCOMMON. |
| 5 | 20 | 56 | 31 | 51 | 104 | 36 | 130 | 46 | 23 | 0 | 6 | - | 406 | 16 | - | 1 | - | 12 | SLIGO. |

merely it must not be regarded as a classification.

Printed image digitised by the University of Southampton Library Digitisation Unit

TOTAL NUMBER OF DEATHS.—NUMBER of PERSONS who died (1), in INFIRMARIES and GENERAL and SPECIAL HOSPITALS, in PUBLIC LUNATIC ASYLUMS, in WORKHOUSES and WORKHOUSE HOSPITALS, and at their own HOMES, &c. NUMBER of DEATHS from the PRINCIPAL CAUSES; and NUMBER of INQUESTS in IRELAND in SUPERINTENDENT REGISTRARS' DISTRICTS, or POOR LAW UNIONS.

| SUPERINTENDENT REGISTRARS' DISTRICTS OR POOR LAW UNIONS. | TOTAL NUMBER of DEATHS | NUMBER OF PERSONS WHO DIED | | | | CAUSES OF | | | | | | | | | | | | | |
|---|---|---|---|---|---|---|---|---|---|---|---|---|---|---|---|---|---|---|---|
| | | | | | | A *—GENERAL DISEASES | | | | | | | | | | | | | |
| | | In Infirmaries and General and Special Hospitals | In Public Lunatic Asylums | In Workhouses and Workhouse Hospitals | At their own Homes, &c | Small-pox | Measles | Scarlet Fever | Typhus | Influenza | Whooping-cough | Diphtheria | Puerperal (origin uncertain) | Enteric Fever | Diarrhœal Diseases | Puerperal Septic Diseases | Pneumonia (all forms) | Tuberculous Phthisis and Phthisis | Tuberculous Meningitis |
| ABBEYLEIX, | 260 | – | – | 33 | 227 | – | – | – | – | – | – | – | – | – | 2 | – | 10 | 16 | 1 |
| ANTRIM, | 505 | – | 54 | 30 | 421 | – | 5 | 2 | – | 5 | 5 | – | – | 2 | 8 | – | 30 | 56 | 2 |
| ARDEE, | 280 | – | – | 59 | 221 | – | – | – | – | 12 | 1 | 2 | – | – | – | 1 | 16 | 32 | 5 |
| ARMAGH, | 823 | 20 | 22 | 74 | 712 | – | 6 | – | – | 11 | 5 | 9 | 1 | 1 | 0 | 4 | 30 | 53 | 6 |
| ATHLONE, | 311 | – | – | 46 | 265 | – | – | 2 | – | 1 | 3 | 1 | – | 1 | 2 | – | 26 | 32 | 3 |
| ATHY, | 325 | – | – | 56 | 269 | – | – | 1 | 2 | 10 | – | 5 | 1 | – | – | – | 13 | 27 | – |
| BALLIEBOROUGH, | 231 | – | – | 33 | 168 | – | – | – | – | 12 | – | – | – | 1 | 1 | 1 | 10 | 5 | 2 |
| BALLINA, | 325 | – | – | 50 | 275 | – | 1 | – | 1 | 3 | 2 | – | – | 1 | 3 | 1 | 23 | 38 | 2 |
| BALLINASLOE, | 331 | – | 103 | 37 | 161 | – | – | – | – | 1 | – | – | – | – | 5 | 1 | 8 | 49 | 3 |
| BALLINROBE, | 624 | – | – | 40 | 284 | – | 1 | – | – | 6 | 6 | 1 | – | 1 | 4 | – | 11 | 23 | 1 |
| BALLYCASTLE | 160 | 1 | – | 7 | 152 | – | 1 | 2 | – | 1 | – | – | – | – | 3 | – | 3 | 8 | – |
| BALLYMAHON, | 199 | – | – | 25 | 174 | – | – | 1 | – | 1 | – | – | – | 1 | 1 | – | 6 | 22 | 2 |
| BALLYMENA, | 829 | 5 | – | 57 | 767 | – | 2 | 3 | – | 24 | 13 | 3 | – | 5 | 6 | – | 43 | 73 | 6 |
| BALLYMONEY, | 435 | – | – | 34 | 401 | – | – | 6 | – | 14 | 6 | 2 | – | 2 | 3 | 1 | 21 | 36 | 4 |
| BALLYSHANNON, | 303 | 7 | – | 43 | 311 | – | – | 2 | – | 7 | 4 | 1 | – | 1 | 1 | 2 | 10 | 31 | 7 |
| BALLYVAGHAN, | 55 | – | – | 10 | 45 | – | 1 | – | – | – | – | 2 | – | – | 1 | 1 | 3 | 4 | 1 |
| BALROTHERY, | 344 | – | 91 | 25 | 228 | – | 1 | – | – | 3 | – | 1 | – | – | 2 | – | 15 | 63 | 3 |
| BALTINGLASS, | 285 | – | – | 41 | 244 | – | – | 1 | – | 14 | – | 6 | – | – | 3 | – | 25 | 24 | 1 |
| BANBRIDGE, | 731 | 7 | – | 61 | 663 | – | – | 1 | – | 33 | 10 | 4 | – | 4 | 7 | 2 | 45 | 71 | 5 |
| BANDON, | 224 | – | – | 28 | 196 | – | – | – | – | 1 | 0 | – | – | – | 2 | 3 | 13 | 31 | 1 |
| BANTRY, | 191 | – | – | 21 | 170 | – | 10 | – | – | 1 | 21 | – | – | – | – | 1 | 16 | 12 | 1 |
| BAWNBOY, | 220 | – | – | 16 | 204 | – | 3 | – | – | – | – | – | – | – | 1 | – | 11 | 6 | 1 |
| BELFAST, | 7,642 | 646 | 110 | 1,065 | 5,821 | – | 541 | 12 | – | 67 | 267 | 14 | 2 | 15 | 246 | 16 | 637 | 900 | 119 |
| BELMULLET, | 142 | – | – | 11 | 131 | – | – | – | 2 | – | – | – | – | – | – | – | 5 | 10 | – |
| BIRR, | 380 | – | – | 66 | 311 | – | 3 | – | – | 1 | 3 | – | – | – | 5 | 2 | 29 | 50 | 1 |
| BORRISOKANE, | 110 | – | – | 14 | 96 | – | – | – | – | 12 | – | – | – | – | 1 | – | 3 | 7 | – |
| BOYLE, | 444 | – | – | 54 | 390 | – | – | – | – | 18 | – | 2 | – | – | 1 | – | 14 | 46 | 1 |
| CAHERSIVEEN, | 313 | – | – | 23 | 290 | – | 1 | 1 | – | 1 | 36 | – | – | 2 | – | 1 | 31 | 31 | 2 |
| CALLAN, | 268 | – | – | 37 | 231 | – | – | – | – | 7 | 3 | 3 | – | 2 | 2 | 1 | 13 | 11 | 1 |
| CARLOW, | 564 | 25 | 30 | 69 | 440 | – | 4 | – | – | 15 | 3 | 4 | – | 4 | 13 | 1 | 28 | 55 | – |
| CARRICKMACROSS | 237 | – | – | 36 | 201 | – | – | – | – | 5 | – | – | 1 | 1 | 2 | 2 | 6 | 17 | 2 |
| CARRICK-ON-SHANNON, | 243 | 6 | – | 22 | 215 | – | – | – | – | – | 3 | – | – | 1 | – | 1 | 8 | 25 | 1 |
| CARRICK-ON-SUIR | 313 | – | – | 86 | 224 | – | – | 1 | – | 2 | 12 | 2 | – | 1 | 8 | 2 | 23 | 28 | 3 |
| CASHEL, | 322 | 8 | – | 52 | 262 | – | – | – | – | 3 | 2 | – | – | – | 4 | 1 | 15 | 24 | 6 |
| CASTLEBAR, | 371 | 6 | 36 | 10 | 307 | – | – | – | 1 | 2 | 6 | – | 1 | 1 | – | 1 | 10 | 36 | 1 |
| CASTLEBLAYNEY, | 431 | – | – | 50 | 422 | – | – | 2 | – | 7 | 1 | 2 | – | 1 | 6 | 3 | 16 | 31 | 3 |
| CASTLECOMER, | 162 | – | – | 63 | 159 | – | – | – | – | 2 | 1 | – | – | – | – | – | 14 | 10 | – |
| CASTLEDERG, | 156 | – | – | 8 | 150 | – | – | 1 | – | 6 | – | 1 | – | 1 | 2 | 1 | 4 | 22 | 2 |
| CASTLEREAGH, | 472 | – | – | 32 | 440 | – | – | 1 | – | 10 | 6 | 1 | – | 1 | 1 | 2 | 24 | 19 | 2 |
| CASTLETOWN, | 131 | – | – | 11 | 120 | – | 10 | – | – | 4 | 4 | – | – | – | 1 | – | 4 | 8 | – |
| CAVAN, | 586 | 10 | – | 67 | 509 | – | 6 | – | – | 17 | 13 | – | – | 2 | 1 | 2 | 30 | 32 | 2 |
| CELBRIDGE, | 203 | – | – | 50 | 153 | – | – | – | – | 6 | – | – | – | – | 1 | – | 15 | 25 | 3 |
| CLAREMORRIS, | 363 | – | – | 10 | 344 | – | 1 | – | – | 6 | 4 | – | – | – | 1 | – | 13 | 30 | 3 |
| CLIFDEN, | 205 | – | – | 15 | 190 | – | – | – | – | – | 2 | – | – | – | 5 | – | 6 | 18 | – |
| CLOGHEEN, | 240 | – | – | 66 | 174 | – | – | 1 | – | 1 | 2 | – | – | 2 | 2 | – | 15 | 31 | 2 |
| CLOGHER, | 246 | – | – | 30 | 216 | – | 4 | – | – | 5 | 12 | 2 | – | 1 | 3 | – | 11 | 17 | – |
| CLONAKILTY, | 333 | – | – | 34 | 299 | – | 16 | – | – | 6 | 1 | 2 | – | – | 1 | – | 12 | 34 | – |
| CLONES, | 274 | 2 | – | 62 | 240 | – | – | – | – | 5 | 3 | – | 1 | – | 4 | – | 13 | 18 | 2 |

* The grouping in this Summary is for convenience of tabling.
† Formerly described as "Simple Continued Fever."

Printed image digitised by the University of Southampton Library Digitisation Unit

HOSPITALS; (2), in PUBLIC LUNATIC ASYLUMS; (3), in WORKHOUSES; and (4), at their OWN HOMES, &c.; the PROVINCES, COUNTIES, and SUPERINTENDENT REGISTRARS' DISTRICTS in 1910—*continued.*
POOR LAW UNIONS, ARRANGED ALPHABETICALLY

| DEATH | | | | *B.—DISEASES OF PARTICULAR ORGANS | | | | | | | | *C | *D | *E.—VIOLENT DEATHS. | | | | NUMBER OF INQUESTS (as returned by the Registrars) | SUPERINTENDENT REGISTRARS' DISTRICTS OR POOR LAW UNIONS |
|---|---|---|---|---|---|---|---|---|---|---|---|---|---|---|---|---|---|---|---|
| Tuberculous Peritonitis and Tabes Mesenterica. | Other Forms of Tuberculosis, Scrofula. | Carcinoma, Sarcoma, Cancer, Malignant Disease | Other General Diseases | Nervous System | Heart. | Blood Vessels. | Respiratory System (exclusive of Pneumonia). | Digestive System. | Urinary System. | Pregnancy and Child-Birth. | Other Diseases of Particular Organs | Other Specified Diseases | Causes Ill-defined and not Specified | Accidental. | Homicidal. | Suicidal. | Execution. | | |
| 1 | 1 | 10 | 5 | 8 | 28 | 15 | 35 | 15 | 8 | 1 | 1 | – | 82 | 5 | 1 | 1 | – | 15 | ABBEYLEIX. |
| 3 | 8 | 20 | 28 | 43 | 43 | 37 | 53 | 30 | 21 | 3 | 2 | – | 74 | 12 | 1 | 2 | – | 18 | ANTRIM |
| – | 4 | 16 | 9 | 11 | 36 | 13 | 18 | 12 | 2 | – | 1 | – | 77 | 4 | – | 1 | – | 8 | ARDEE. |
| 4 | 14 | 41 | 52 | 31 | 138 | 44 | 106 | 45 | 27 | 4 | 6 | – | 180 | 20 | – | 3 | – | 17 | ARMAGH. |
| 2 | 6 | 19 | 14 | 16 | 40 | 8 | 26 | 8 | 6 | – | 1 | – | 77 | 7 | – | – | – | 4 | ATHLONE |
| 2 | 3 | 10 | 13 | 16 | 60 | 9 | 38 | 10 | 7 | 2 | 1 | – | 33 | 8 | – | 1 | – | 8 | ATHY |
| – | 3 | 10 | 8 | 8 | 26 | 10 | 43 | 22 | 7 | 1 | 3 | – | 50 | 3 | – | 1 | – | 5 | BAILIEBOROUGH |
| – | 7 | 18 | 15 | 18 | 20 | 12 | 37 | 14 | 8 | 2 | 5 | – | 78 | 8 | 1 | 1 | – | 1 | BALLINA. |
| 1 | 12 | 15 | 11 | 30 | 38 | 22 | 17 | 11 | 12 | 1 | 4 | – | 73 | 8 | 1 | 1 | – | 7 | BALLINASLOE. |
| – | 1 | 13 | 17 | 21 | 25 | 13 | 38 | 10 | 4 | 2 | 2 | – | 117 | 4 | – | 1 | – | 5 | BALLINROBE. |
| – | 2 | 17 | 20 | 8 | 32 | 12 | 13 | 10 | 4 | 1 | 1 | – | 48 | 5 | – | – | – | 7 | BALLYCASTLE |
| 1 | 3 | 7 | 12 | 1 | 13 | 8 | 17 | 4 | 7 | 2 | – | – | 87 | 5 | – | – | – | 1 | BALLYMAHON |
| 1 | 17 | 48 | 52 | 31 | 80 | 50 | 72 | 46 | 21 | 8 | 12 | – | 203 | 14 | – | – | – | 12 | BALLYMENA. |
| 1 | 8 | 23 | 28 | 24 | 54 | 24 | 31 | 18 | 18 | 1 | 3 | – | 92 | 3 | – | 3 | – | 16 | BALLYMONEY. |
| – | 9 | 18 | 16 | 8 | 54 | 8 | 30 | 14 | 8 | 2 | 3 | – | 114 | 10 | – | – | – | 5 | BALLYSHANNON |
| – | – | 5 | 4 | 1 | 6 | 2 | 5 | 3 | 6 | – | 1 | – | 11 | – | – | – | – | – | BALLYVAGHAN |
| – | 7 | 21 | 12 | 18 | 38 | 23 | 29 | 16 | 11 | 1 | 2 | – | 43 | 2 | 1 | 2 | – | 7 | BALROTHERY. |
| 1 | 2 | 10 | 14 | 15 | 46 | 12 | 18 | 17 | 12 | 2 | 4 | – | 50 | 5 | – | – | – | 5 | BALTINGLASS. |
| 7 | 14 | 38 | 49 | 18 | 88 | 53 | 67 | 32 | 21 | 4 | 8 | – | 121 | 15 | – | 1 | – | 24 | BANBRIDGE. |
| 5 | 2 | 12 | 6 | 8 | 23 | 3 | 23 | 14 | 8 | 2 | 2 | – | 46 | 4 | – | – | – | 3 | BANDON |
| 2 | 2 | 7 | 5 | 5 | 20 | 4 | 18 | 12 | – | 1 | – | – | 47 | 4 | – | – | – | 3 | BANTRY. |
| 1 | 8 | 18 | 8 | 14 | 25 | 8 | 38 | 10 | 11 | 1 | 1 | – | 50 | 3 | – | – | – | 2 | BAWNBOY. |
| 65 | 106 | 340 | 511 | 358 | 778 | 322 | 914 | 358 | 230 | 38 | 75 | – | 412 | 209 | 8 | 19 | – | 338 | BELFAST |
| 1 | 1 | 1 | 8 | 12 | 8 | 3 | 20 | 1 | 5 | – | 1 | | 57 | 1 | – | – | – | 1 | BELMULLET. |
| – | 7 | 15 | 32 | 2 | 38 | 21 | 84 | 18 | 8 | 4 | 2 | – | 85 | 12 | 2 | – | – | 7 | BIRR |
| – | 2 | 5 | 7 | 2 | 14 | 4 | 10 | 3 | 7 | – | – | – | 28 | 5 | – | – | – | 2 | BORRISOKANE |
| 4 | 2 | 16 | 8 | 10 | 46 | 7 | 43 | 17 | 13 | 1 | 2 | | 189 | 3 | – | – | – | 8 | BOYLE |
| 4 | 2 | 10 | 6 | 17 | 20 | 8 | 30 | 12 | 3 | 2 | 3 | – | 33 | 1 | – | – | – | – | CAHERSIVEEN |
| 1 | 3 | 11 | 8 | 10 | 41 | 8 | 30 | 13 | 4 | 1 | 1 | – | 82 | 5 | 1 | – | – | 1 | CALLAN |
| 2 | 13 | 20 | 25 | 26 | 74 | 21 | 48 | 28 | 18 | 2 | 2 | – | 148 | 10 | – | – | – | 8 | CARLOW |
| – | 5 | 9 | 9 | 3 | 16 | 18 | 33 | 12 | 7 | 2 | 2 | – | 73 | 10 | 1 | 1 | – | 12 | CARRICKMACROSS |
| – | – | 18 | 10 | 11 | 23 | 10 | 26 | 9 | 3 | 1 | 1 | – | 84 | 2 | – | – | – | 1 | CARRICK-ON-SHANNON |
| – | 7 | 15 | 17 | 24 | 37 | 14 | 27 | 14 | 8 | 1 | 1 | – | 53 | 8 | – | 1 | – | 0 | CARRICK-ON-SUIR. |
| – | 8 | 15 | 16 | 17 | 83 | 13 | 26 | 17 | 11 | 4 | – | – | 69 | 10 | – | – | – | 4 | CASHEL. |
| – | 5 | 18 | 15 | 16 | 85 | 8 | 78 | 12 | 11 | 2 | – | – | 71 | 8 | – | – | – | 4 | CASTLEBAR. |
| – | 4 | 28 | 28 | 20 | 65 | 30 | 85 | 28 | 8 | 8 | 2 | – | 58 | 6 | – | – | – | 6 | CASTLEBLAYNEY |
| – | 3 | 11 | 7 | 13 | 25 | 7 | 34 | 10 | 7 | – | – | – | 40 | 8 | – | – | – | 3 | CASTLECOMER. |
| – | – | 10 | 4 | 1 | 16 | 7 | 6 | 5 | 1 | 4 | – | – | 60 | 2 | – | 2 | – | 5 | CASTLEDERG. |
| 1 | 8 | 11 | 10 | 7 | 40 | 14 | 23 | 15 | 10 | 2 | 2 | – | 191 | 7 | – | 2 | | 15 | CASTLEREAGH. |
| – | – | 5 | 5 | 3 | 12 | 4 | 18 | 7 | 2 | – | – | – | 40 | 3 | – | 1 | – | 4 | CASTLETOWN. |
| – | 5 | 23 | 17 | 24 | 71 | 32 | 83 | 42 | 12 | 4 | 6 | – | 151 | 10 | – | 1 | – | 12 | CAVAN. |
| – | – | 6 | 6 | 24 | 34 | 6 | 18 | 10 | 8 | 1 | – | – | 31 | 3 | – | – | – | 5 | CELBRIDGE. |
| 1 | 5 | 8 | 8 | 20 | 26 | 8 | 21 | 15 | 8 | – | 2 | – | 141 | 4 | – | – | – | – | CLAREMORRIS. |
| – | 2 | 6 | 3 | 14 | 7 | 5 | 46 | 6 | 2 | 2 | – | – | 75 | 8 | – | – | – | 3 | CLIFDEN |
| – | 4 | 7 | 4 | 7 | 46 | 8 | 30 | 7 | 8 | – | – | – | 53 | 9 | – | – | – | 3 | CLOGHEEN. |
| – | – | 13 | 8 | 7 | 41 | 11 | 30 | 16 | 7 | – | – | – | 48 | 2 | 1 | – | – | 2 | CLOGHER |
| – | 8 | 15 | 13 | 11 | 37 | 20 | 27 | 16 | 7 | 2 | 4 | – | 85 | 17 | – | 1 | – | 11 | CLONAKILTY. |
| – | 1 | 18 | 7 | 10 | 33 | 18 | 45 | 11 | 10 | 1 | 1 | – | 82 | 7 | – | – | – | 5 | CLONES. |

merely it must not be regarded as a classification



Printed image digitised by the University of Southampton Library Digitisation Unit

TOTAL NUMBER OF DEATHS.—NUMBER of PERSONS who died (1), in INFIRMARIES and GENERAL and SPECIAL NUMBER of DEATHS from the PRINCIPAL CAUSES; and NUMBER of INQUESTS in IRELAND in SUPERINTENDENT REGISTRARS' DISTRICTS, OR

| SUPERINTENDENT REGISTRARS' DISTRICTS OR POOR LAW UNIONS | TOTAL NUMBER of DEATHS. | NUMBER OF PERSONS WHO DIED | | | | CAUSES OF | | | | | | | | | | | | | |
|---|---|---|---|---|---|---|---|---|---|---|---|---|---|---|---|---|---|---|---|
| | | | | | | A.—GENERAL DISEASES | | | | | | | | | | | | | |
| | | In Infirmaries and General and Special Hospitals | In Public Lunatic Asylums | In Workhouses and Workhouse Hospitals | At their own Homes, &c | Small-pox | Measles | Scarlet Fever | Typhus | Influenza | Whooping-cough | Diphtheria | *Puerperal* (origin uncertain) | Enteric Fever. | Diarrhœal Diseases | Puerperal Septic Diseases. | Pneumonia (all forms) | Tuberculous Phthisis and *Phthisis.* | Tuberculous Meningitis |
| CLONMEL, | 398 | 2 | 57 | 90 | 247 | – | – | – | – | 1 | 1 | 1 | – | 1 | 3 | 2 | 26 | 46 | 3 |
| COLERAINE, | 507 | 1 | – | 43 | 463 | – | 10 | 2 | – | 9 | 8 | 6 | – | 3 | 1 | 2 | 25 | 34 | 2 |
| COOKSTOWN, | 437 | – | – | 39 | 398 | – | 1 | – | – | 22 | 8 | 1 | – | 2 | 5 | 1 | 13 | 32 | 2 |
| COOTEHILL, | 312 | – | – | 27 | 285 | – | 1 | – | – | 7 | – | 1 | – | – | 4 | 1 | 90 | 21 | – |
| CORK, | 2,477 | 364 | 128 | 542 | 1,443 | – | 2 | 4 | 1 | 25 | 13 | 13 | – | 18 | 33 | 3 | 156 | 418 | 31 |
| CORROFIN, | 63 | – | – | 17 | 46 | – | – | – | – | 2 | – | – | – | – | – | – | 2 | 4 | 2 |
| CROOM, | 170 | – | – | 38 | 132 | – | – | – | – | 4 | 11 | – | – | – | 3 | – | 9 | 18 | – |
| DELVIN, | 115 | – | – | 8 | 107 | – | – | – | – | 2 | – | 1 | – | 1 | – | – | 5 | 5 | – |
| DINGLE, | 204 | – | – | 39 | 165 | – | 4 | – | – | 3 | 6 | – | – | 1 | 5 | 1 | 9 | 22 | 2 |
| DONEGAL, | 280 | – | – | 23 | 257 | – | – | 1 | – | 6 | – | 2 | – | 2 | – | – | 11 | 21 | – |
| DOWNPATRICK, | 700 | 26 | 54 | 35 | 585 | – | 1 | 2 | – | 42 | 16 | 3 | – | 1 | 2 | 1 | 16 | 76 | 5 |
| DROGHEDA, | 444 | 1 | – | 86 | 357 | – | – | – | – | 11 | 24 | 2 | – | 5 | 2 | 1 | 28 | 34 | 3 |
| DROMORE, WEST, | 174 | – | – | 12 | 162 | – | – | – | 2 | 5 | – | – | – | – | 1 | 1 | 4 | 16 | – |
| DUBLIN, NORTH, | 3,563 | 560 | 163 | 761 | 2,040 | – | 2 | 4 | 2 | 53 | 43 | 15 | – | 19 | 166 | 7 | 298 | 360 | 61 |
| DUBLIN, SOUTH, | 4,914 | 1,252 | 22 | 926 | 2,714 | – | 19 | 42 | 3 | 44 | 79 | 49 | – | 20 | 116 | 7 | 342 | 636 | 93 |
| DUNDALK, | 570 | 14 | – | 70 | 486 | – | 1 | 2 | 2 | 8 | 4 | 10 | 2 | 2 | 3 | 3 | 29 | 40 | 7 |
| DUNFANAGHY, | 224 | – | – | 8 | 216 | – | – | 1 | – | 4 | – | 14 | 1 | 1 | 1 | 4 | 6 | 22 | 2 |
| DUNGANNON, | 574 | – | – | 48 | 526 | – | – | 3 | – | 35 | 3 | 1 | – | 1 | 5 | 1 | 16 | 37 | 5 |
| DUNGARVAN, | 281 | – | – | 65 | 216 | – | 2 | 2 | – | – | 8 | – | – | 1 | 6 | – | 7 | 39 | 2 |
| DUNMANWAY, | 198 | – | – | 16 | 182 | – | 4 | – | – | – | 2 | – | – | – | 1 | 1 | 12 | 21 | – |
| DUNSHAUGHLIN, | 155 | – | – | 37 | 118 | – | – | 1 | – | 1 | – | – | – | 1 | 3 | – | 5 | 19 | – |
| EDENDERRY, | 236 | – | – | 30 | 209 | – | – | – | – | 5 | 5 | 3 | – | – | – | 3 | 9 | 31 | 1 |
| ENNIS, | 264 | 7 | 27 | 67 | 173 | – | – | – | – | 2 | 1 | – | – | – | 1 | 1 | 10 | 34 | 5 |
| ENNISCORTHY, | 610 | – | 53 | 48 | 508 | – | – | – | – | 18 | 23 | – | – | 1 | 2 | 1 | 28 | 47 | 4 |
| ENNISKILLEN, | 530 | 17 | – | 65 | 448 | – | 3 | 3 | – | 12 | 7 | 7 | – | 8 | 2 | 4 | 28 | 34 | 2 |
| ENNISTIMON, | 236 | – | – | 31 | 205 | – | – | 1 | 2 | 5 | 1 | 1 | – | – | – | – | 12 | 21 | 4 |
| FERMOY, | 303 | 3 | – | 42 | 258 | – | – | 1 | – | 3 | 2 | 1 | – | – | 2 | – | 10 | 36 | 2 |
| GALWAY, | 528 | 21 | – | 61 | 416 | – | – | – | 5 | 7 | 3 | 2 | 1 | 2 | 8 | – | 24 | 53 | 7 |
| GLENNAMADDY, | 227 | – | – | 25 | 202 | – | – | – | – | – | 8 | – | – | 3 | 2 | – | 7 | 13 | – |
| GLENTIES, | 471 | – | – | 21 | 450 | – | – | – | – | 4 | 22 | 1 | – | – | 4 | – | 33 | 36 | 2 |
| GOREY, | 298 | – | – | 42 | 256 | – | – | – | – | 11 | 1 | – | – | 2 | 5 | – | 14 | 20 | – |
| GORT, | 152 | – | – | 19 | 133 | – | – | – | – | 1 | 2 | – | – | – | 2 | – | 10 | 14 | – |
| GRANARD, | 392 | – | – | 39 | 353 | – | 4 | 2 | – | 1 | 6 | 2 | – | – | 3 | – | 17 | 35 | 1 |
| INISHOWEN, | 400 | | – | 19 | 381 | – | – | – | – | 19 | 10 | 4 | – | 1 | 3 | 1 | 27 | 26 | 3 |
| IRVINESTOWN, | 207 | – | – | 19 | 188 | – | 5 | – | – | 10 | – | – | – | 1 | 3 | – | 6 | 15 | 1 |
| KANTURK, | 333 | – | – | 51 | 282 | – | 1 | – | 5 | 8 | 18 | – | – | 2 | 3 | 1 | 10 | 23 | 2 |
| KELLS, | 231 | 1 | – | 46 | 184 | – | – | – | – | 8 | – | – | – | – | – | – | 11 | 17 | 1 |
| KENMARE, | 135 | – | – | 16 | 119 | – | 18 | – | – | – | 2 | 2 | – | – | – | 2 | 3 | 15 | – |
| KILKEEL, | 264 | – | – | 19 | 275 | – | 6 | – | – | 8 | 7 | – | – | – | – | 1 | 10 | 27 | 1 |
| KILKENNY, | 432 | 12 | 39 | 82 | 302 | – | – | – | – | 13 | 4 | 2 | – | – | 6 | – | 25 | 42 | 3 |
| KILLADYSERT, | 120 | – | – | 12 | 108 | – | – | – | – | | – | 3 | – | – | 1 | – | 3 | 11 | 1 |
| KILLALA, | 75 | – | – | 6 | 69 | | 1 | – | – | – | – | 1 | – | – | – | 1 | 7 | 8 | – |
| KILLARNEY, | 545 | 2 | 53 | 80 | 410 | – | 1 | 5 | – | 6 | 37 | 1 | – | 1 | 3 | 3 | 24 | 93 | – |
| KILMACTHOMAS, | 103 | – | – | 16 | 87 | – | – | – | 1 | – | – | – | – | – | 1 | – | 4 | 6 | – |

Printed image digitised by the University of Southampton Library Digitisation Unit

Hospitals; (2), in Public Lunatic Asylums; (3), in Workhouses; and (4), at their Own Homes, &c., the Provinces, Counties, and Superintendent Registrars' Districts in 1910—*continued.*

Poor Law Unions, arranged Alphabetically

| DEATH | | | | B—Diseases of Particular Organs | | | | | | | | C | D | E—Violent Deaths | | | | | |
|---|---|---|---|---|---|---|---|---|---|---|---|---|---|---|---|---|---|---|---|
| Tuberculous Peritonitis and Tabes Mesenterica | Other Forms of Tuberculosis, Scrofula | Carcinoma, Sarcoma, Cancer, Malignant Disease | Other General Diseases | Nervous System | Heart | Blood Vessels | Respiratory System (exclusive of Pneumonia) | Digestive System | Urinary System | Pregnancy and Child-Birth | Other Diseases of Particular Organs | Other Specified Diseases | Causes Ill-defined and not Specified | Accidental | Homicidal | Suicidal | Execution | Number of Inquests (as returned by the Registrars) | Superintendent Registrars' Districts or Poor Law Unions |
| – | 13 | 24 | 19 | 39 | 68 | 17 | 51 | 13 | 11 | 2 | 3 | – | 43 | 6 | – | – | – | 4 | CLONMEL |
| – | 10 | 33 | 26 | 28 | 102 | 22 | 36 | 24 | 12 | 5 | 3 | – | 92 | 14 | – | 1 | | 12 | COLERAINE. |
| 4 | 10 | 23 | 15 | 16 | 69 | 22 | 60 | 28 | 9 | 1 | 9 | – | 77 | 11 | – | – | – | 6 | COOKSTOWN. |
| 1 | 2 | 16 | 16 | 16 | 46 | 13 | 33 | 16 | 7 | – | 3 | – | 76 | 2 | – | – | – | 1 | COOTEHILL. |
| 18 | 59 | 140 | 65 | 154 | 446 | 107 | 217 | 124 | 52 | 10 | 19 | 1 | 242 | 62 | 1 | 4 | – | 75 | CORK |
| – | – | 4 | – | 2 | 11 | 2 | 5 | 5 | 1 | – | 1 | – | 20 | 2 | – | – | – | 1 | CORROFIN. |
| – | – | 14 | 3 | 8 | 15 | 13 | 20 | 8 | 6 | – | – | – | 30 | 6 | – | 2 | | 5 | CROOM. |
| – | 2 | 7 | 2 | 5 | 16 | 3 | 8 | 6 | 1 | 1 | – | – | 48 | 2 | – | – | – | – | DELVIN. |
| 1 | 2 | 8 | 9 | 13 | 17 | 6 | 32 | 11 | 4 | 2 | 4 | – | 37 | 5 | – | – | – | 4 | DINGLE. |
| – | 3 | 13 | 11 | 14 | 33 | 18 | 33 | 15 | 5 | 1 | 1 | – | 58 | 2 | – | – | – | 2 | DONEGAL |
| 6 | 12 | 49 | 33 | 33 | 119 | 39 | 60 | 92 | 28 | 3 | 2 | – | 102 | 16 | – | 4 | – | 16 | DOWNPATRICK |
| 1 | 9 | 26 | 25 | 34 | 52 | 20 | 43 | 9 | 9 | 1 | 4 | – | 94 | 11 | 1 | – | – | 15 | DROGHEDA |
| 1 | 5 | 5 | 4 | 3 | 17 | 8 | 25 | 3 | 5 | 1 | 1 | – | 61 | 3 | – | – | – | – | DROMORE WEST |
| 25 | 80 | 174 | 285 | 240 | 370 | 140 | 459 | 213 | 136 | 6 | 42 | 1 | 213 | 66 | 3 | 9 | | 119 | DUBLIN, NORTH |
| 43 | 187 | 309 | 321 | 299 | 547 | 228 | 696 | 269 | 141 | 16 | 33 | – | 221 | 101 | 4 | 7 | 1 | 129 | DUBLIN, SOUTH |
| 1 | 12 | 28 | 36 | 35 | 67 | 28 | 57 | 42 | 9 | 3 | 7 | – | 110 | 22 | – | – | – | 17 | DUNDALK. |
| 1 | 2 | 11 | 12 | 6 | 12 | 4 | 20 | 8 | 2 | 2 | 2 | – | 82 | 4 | – | – | | 1 | DUNFANAGHY. |
| 1 | 7 | 22 | 38 | 14 | 68 | 42 | 84 | 28 | 15 | 2 | 4 | – | 126 | 14 | – | 2 | | 8 | DUNGANNON. |
| 3 | 3 | 17 | 9 | 15 | 34 | 5 | 18 | 6 | 9 | 2 | 3 | – | 80 | 6 | – | 1 | – | 6 | DUNGARVAN |
| 1 | 3 | 10 | 6 | 8 | 26 | 5 | 26 | 8 | 5 | 2 | – | – | 52 | 5 | – | – | – | 5 | DUNMANWAY |
| – | 1 | 5 | 8 | 1 | 33 | 8 | 16 | 5 | 11 | 1 | 3 | – | 27 | 6 | – | – | – | 6 | DUNSHAUGHLIN. |
| 2 | 5 | 18 | 16 | 9 | 26 | 9 | 34 | 9 | 5 | 4 | 1 | – | 41 | 3 | – | – | – | 5 | EDENDERRY. |
| 1 | 4 | 14 | 10 | 13 | 38 | 12 | 30 | 10 | 7 | 1 | 2 | – | 88 | 9 | 1 | 1 | – | 9 | ENNIS. |
| 6 | 9 | 23 | 13 | 85 | 62 | 27 | 90 | 29 | 19 | – | 5 | – | 157 | 9 | 1 | 1 | – | 4 | ENNISCORTHY |
| – | 16 | 24 | 26 | 18 | 70 | 25 | 57 | 34 | 17 | 3 | – | – | 121 | 7 | – | 2 | – | 7 | ENNISKILLEN. |
| – | 3 | 7 | 10 | 9 | 34 | 5 | 33 | 9 | 4 | 1 | 1 | – | 64 | 2 | 1 | – | – | 3 | ENNISTIMON. |
| – | 8 | 14 | 18 | 15 | 51 | 11 | 17 | 9 | 12 | 1 | 4 | – | 75 | 13 | – | 1 | – | 11 | FERMOY. |
| 3 | 2 | 16 | 21 | 41 | 53 | 16 | 52 | 26 | 13 | 9 | 2 | – | 142 | 17 | – | 3 | – | 8 | GALWAY. |
| – | 10 | 12 | 5 | 7 | 23 | 5 | 18 | 8 | 4 | – | 1 | – | 90 | 5 | – | – | – | 1 | GLENNAMADDY. |
| 1 | 6 | 23 | 11 | 10 | 41 | 18 | 59 | 15 | 11 | 1 | – | – | 153 | 9 | – | 1 | – | 1 | GLENTIES |
| – | 2 | 15 | 13 | 14 | 35 | 10 | 39 | 14 | 12 | 2 | 4 | – | 74 | 2 | – | – | – | 1 | GOREY. |
| – | 4 | 8 | 7 | 5 | 9 | 6 | 15 | 6 | 8 | 2 | 1 | – | 52 | 2 | – | 1 | – | 1 | GORT |
| – | 11 | 13 | 13 | 8 | 40 | 9 | 30 | 25 | 7 | – | 3 | – | 152 | 4 | – | – | – | 2 | GRANARD |
| 1 | 2 | 18 | 17 | 10 | 47 | 16 | 25 | 11 | 15 | 4 | 1 | – | 122 | 5 | – | | – | 3 | INISHOWEN. |
| – | 1 | 13 | 15 | 9 | 36 | 8 | 22 | 12 | 4 | – | 1 | | 43 | 2 | – | – | – | – | IRVINESTOWN. |
| 3 | 1 | 18 | 11 | 11 | 53 | 11 | 38 | 16 | 8 | 1 | 5 | – | 74 | 8 | 1 | 1 | – | 4 | KANTURK. |
| 1 | 7 | 7 | 8 | 17 | 27 | 18 | 31 | 5 | 7 | – | 1 | – | 63 | 2 | – | – | – | 3 | KELLS. |
| – | 3 | 6 | 2 | 8 | 7 | 3 | 12 | 6 | 4 | 1 | – | – | 39 | 1 | – | 1 | – | 1 | KENMARE. |
| 1 | 3 | 19 | 9 | 15 | 31 | 16 | 33 | 11 | 5 | – | 2 | – | 82 | 5 | – | 2 | – | 7 | KILKEEL. |
| 2 | 3 | 8 | 14 | 26 | 49 | 20 | 99 | 11 | 14 | – | 4 | – | 83 | 6 | – | 1 | – | 4 | KILKENNY. |
| – | 3 | 6 | 4 | 8 | 13 | 3 | 10 | 9 | 9 | 2 | 2 | – | 32 | – | – | – | – | 2 | KILLADYSERT |
| 1 | 3 | 2 | 2 | 2 | 2 | 2 | 12 | 4 | – | – | 1 | – | 26 | – | – | – | – | – | KILLALA |
| 1 | 5 | 22 | 16 | 50 | 64 | 13 | 40 | 23 | 10 | 2 | 3 | – | 105 | 12 | – | 2 | – | 10 | KILLARNEY. |
| – | 1 | 4 | 3 | 4 | 9 | 4 | 13 | 2 | 1 | – | 2 | – | 44 | 3 | – | 1 | – | 3 | KILMACTHOMAS. |



Printed image digitised by the University of Southampton Library Digitisation Unit

TOTAL NUMBER OF DEATHS—NUMBER of PERSONS who died (1), in INFIRMARIES and GENERAL and SPECIAL NUMBER of DEATHS from the PRINCIPAL CAUSES; and NUMBER of INQUESTS in IRELAND in SUPERINTENDENT REGISTRARS' DISTRICTS, OR

| SUPERINTENDENT REGISTRARS' DISTRICTS OR POOR LAW UNIONS. | TOTAL NUMBER of DEATHS. | NUMBER OF PERSONS WHO DIED. | | | | CAUSES OF | | | | | | | | | | | | | |
|---|---|---|---|---|---|---|---|---|---|---|---|---|---|---|---|---|---|---|---|
| | | | | | | A.—GENERAL DISEASES. | | | | | | | | | | | | | |
| | | In Infirmaries and General and Special Hospitals | In Public Lunatic Asylums | In Workhouses and Workhouse Hospitals | At their own Homes, &c. | Small-pox | Measles. | Scarlet Fever. | Typhus. | Influenza. | Whooping-cough | Diphtheria | Pyæmia (origin uncertain). | Enteric Fever. | Diarrhœal Diseases | Puerperal Septic Diseases | Pneumonia (all forms) | Tuberculous Phthisis and Phthisis | Tuberculous Meningitis |
| KILMALLOCK, | 418 | – | – | 67 | 322 | – | – | 5 | – | 8 | 3 | 2 | – | – | 7 | 2 | 26 | 48 | 4 |
| KILRUSH, | 386 | 1 | – | 88 | 297 | – | – | – | – | – | – | 2 | – | 6 | 1 | 1 | 25 | 46 | 9 |
| KINSALE, | 268 | – | – | 45 | 223 | – | – | – | – | 4 | 14 | – | – | – | – | – | 14 | 43 | – |
| LARNE, | 519 | 7 | – | 21 | 491 | – | 6 | 8 | – | 10 | 10 | 3 | – | 1 | 2 | 1 | 27 | 53 | 10 |
| LETTERKENNY, | 227 | 1 | 36 | 26 | 164 | – | 3 | – | – | 9 | 12 | – | – | 4 | 2 | 1 | 6 | 27 | – |
| LIMAVADY, | 351 | – | – | 30 | 321 | – | – | – | – | 4 | – | 4 | – | 2 | 2 | – | 18 | 26 | 1 |
| LIMERICK, | 1,106 | 64 | 54 | 281 | 707 | – | – | – | – | 2 | 30 | 4 | – | 7 | 12 | 2 | 47 | 137 | 3 |
| LISBURN, | 870 | 53 | – | 97 | 720 | – | 6 | 11 | 1 | 10 | 25 | 21 | – | 14 | 10 | 2 | 51 | 74 | 17 |
| LISMORE, | 204 | – | – | 21 | 183 | – | 1 | – | – | 4 | 5 | – | – | – | 1 | – | 3 | 22 | 1 |
| LISNASKEA, | 278 | – | – | 27 | 251 | – | 3 | – | – | 3 | 2 | 2 | – | 2 | 2 | 2 | 21 | 15 | – |
| LISTOWEL, | 526 | – | – | 81 | 448 | – | – | – | – | 3 | 3 | 4 | – | 4 | 7 | – | 18 | 54 | 5 |
| LONDONDERRY, | 1,066 | 63 | 34 | 75 | 897 | – | 21 | 2 | – | 4 | 6 | 5 | 1 | 1 | 31 | 1 | 66 | 127 | 23 |
| LONGFORD, | 362 | 3 | – | 54 | 305 | – | – | – | – | 10 | 1 | – | – | – | – | – | 15 | 34 | 1 |
| LOUGHREA, | 310 | – | – | 62 | 248 | – | 2 | – | 6 | 3 | – | – | – | 10 | 2 | – | 28 | 24 | 3 |
| LURGAN, | 936 | – | – | 120 | 816 | – | 41 | 1 | – | 26 | 12 | 3 | – | 5 | 17 | 3 | 46 | 61 | 11 |
| MACROOM, | 287 | – | – | 36 | 251 | – | – | – | – | 5 | 2 | – | – | – | 5 | 3 | 16 | 25 | 3 |
| MAGHERAFELT, | 712 | – | – | 48 | 664 | – | 2 | 2 | – | 34 | 5 | 2 | 1 | 4 | 3 | – | 30 | 48 | 5 |
| MALLOW, | 313 | – | – | 56 | 263 | – | – | 2 | – | 3 | 12 | 6 | – | 2 | 4 | 1 | 16 | 24 | 3 |
| MANORHAMILTON | 327 | – | – | 33 | 294 | – | – | 1 | – | 2 | 8 | 4 | – | 4 | 1 | 2 | 15 | 24 | 2 |
| MIDDLETON, | 306 | – | – | 63 | 240 | – | 5 | – | 1 | 3 | 6 | – | – | – | 2 | 1 | 18 | 35 | 4 |
| MILLFORD, | 280 | 2 | – | 10 | 269 | – | – | 4 | – | 3 | – | 2 | – | – | 3 | 4 | 3 | 29 | 1 |
| MILLSTREET, | 144 | – | – | 26 | 118 | – | – | – | 1 | – | 4 | 1 | – | – | – | – | 8 | 14 | 2 |
| MITCHELSTOWN, | 184 | – | – | 33 | 151 | – | – | – | – | 1 | – | 4 | – | 2 | 2 | 1 | 8 | 18 | 1 |
| MOHILL, | 282 | – | – | 32 | 260 | – | 2 | – | – | 63 | 5 | 2 | – | 1 | 1 | 1 | 20 | 14 | – |
| MONAGHAN, | 524 | 24 | 54 | 25 | 421 | – | – | – | – | 16 | – | 3 | – | – | 1 | 1 | 16 | 42 | 1 |
| MOUNT BELLEW, | 205 | – | – | 26 | 179 | – | 1 | – | – | 1 | 10 | – | – | 1 | – | – | 11 | 19 | 2 |
| MOUNTMELLICK, | 460 | 15 | 32 | 58 | 385 | – | 6 | – | – | 11 | | 1 | – | – | 1 | 2 | 24 | 35 | 3 |
| MULLINGAR, | 484 | 11 | 63 | 86 | 324 | – | 2 | 4 | – | 7 | 2 | – | – | 3 | 2 | 1 | 16 | 41 | 5 |
| NAAS, | 579 | 10 | – | 99 | 470 | – | – | 4 | – | 14 | 1 | 1 | – | – | 2 | 2 | 32 | 66 | 14 |
| NAVAN, | 253 | 20 | – | 61 | 172 | – | – | – | – | 5 | – | 1 | – | – | 1 | – | 12 | 26 | 5 |
| NENAGH, | 386 | – | – | 77 | 256 | – | – | – | – | 6 | – | 2 | – | 1 | 6 | | 12 | 28 | – |
| NEWCASTLE, | 676 | – | – | 62 | 313 | – | – | – | – | 1 | 32 | 1 | – | – | 5 | 3 | 10 | 41 | 1 |
| NEW ROSS, | 466 | 6 | – | 60 | 400 | – | 2 | – | – | 2 | 4 | 3 | – | 2 | 5 | 5 | 11 | 45 | 3 |
| NEWRY, | 936 | 4 | – | 83 | 852 | – | 1 | – | 1 | 17 | 10 | 5 | 1 | 3 | 13 | 3 | 54 | 72 | 8 |
| NEWTOWNARDS, | 712 | 4 | – | 65 | 643 | – | 10 | 1 | – | 14 | 32 | 3 | – | 1 | 14 | – | 36 | 56 | 13 |
| OLDCASTLE, | 224 | – | – | 22 | 202 | – | – | – | – | 4 | 1 | – | – | – | 2 | 1 | 16 | 11 | 2 |
| OMAGH, | 766 | 22 | 67 | 76 | 604 | – | 16 | 2 | – | 17 | 6 | 7 | – | 3 | 5 | 2 | 36 | 63 | 7 |
| OUGHTERARD, | 240 | – | – | 15 | 225 | – | – | – | 3 | 18 | – | – | 1 | 2 | – | 1 | 6 | 35 | 1 |
| PORTUMNA, | 129 | – | – | 18 | 111 | – | – | – | 3 | 1 | 1 | – | – | – | 1 | 1 | 5 | 5 | 2 |
| RATHDOWN, | 867 | 48 | 1 | 61 | 727 | – | – | – | – | 26 | 14 | 4 | – | – | 11 | 2 | 64 | 79 | 14 |
| RATHDRUM, | 440 | 24 | – | 64 | 352 | – | – | 2 | 6 | 16 | 1 | 3 | – | 1 | 4 | 1 | 16 | 46 | 3 |
| RATHKEALE, | 243 | – | – | 43 | 200 | – | – | – | 1 | 3 | 10 | – | – | 1 | 4 | – | 14 | 20 | – |
| ROSCOMMON, | 218 | 11 | – | 24 | 183 | – | 1 | – | – | 6 | 1 | – | – | – | 2 | – | 5 | 23 | 6 |
| ROSCREA, | 240 | – | – | 34 | 206 | – | – | – | – | 5 | – | – | – | – | 3 | – | 12 | 17 | 1 |
| SCARRIFF, | 234 | – | – | 40 | 194 | – | – | – | – | – | 6 | – | – | – | – | 2 | 12 | 22 | 1 |

Pnnted image digitised by the University of Southampton Library Digitisation Unit

HOSPITALS, (2), in PUBLIC LUNATIC ASYLUMS; (3), in WORKHOUSES; and (4), at their OWN HOMES, &c.; the PROVINCES, COUNTIES, and SUPERINTENDENT REGISTRARS' DISTRICTS in 1910—*continued.*
POOR LAW UNIONS, ARRANGED ALPHABETICALLY.

| DEATHS. | | | | B.—DISEASES OF PARTICULAR ORGANS | | | | | | | | C | D | E.—VIOLENT DEATHS | | | | NUMBER OF INQUESTS (as returned by the Registrars). | SUPERINTENDENT REGISTRARS' DISTRICTS OR POOR LAW UNIONS. |
|---|---|---|---|---|---|---|---|---|---|---|---|---|---|---|---|---|---|---|---|
| Tuberculous Peritonitis and Tabes Mesenterica. | Other Forms of Tuberculosis, Scrofula. | Carcinoma, Sarcoma, Cancer, Malignant Disease. | Other General Diseases. | Nervous System. | Heart. | Blood Vessels. | Respiratory System (exclusive of Pneumonia). | Digestive System. | Urinary System. | Pregnancy and Child-Birth. | Other Diseases of Particular Organs. | Other Specified Diseases. | Causes Ill-defined and not Specified. | Accidental. | Homicidal. | Suicidal. | Execution. | | |
| 11 | 2 | 21 | 24 | 20 | 46 | 20 | 31 | 31 | 7 | 1 | 4 | – | 87 | 6 | – | – | – | 6 | KILMALLOCK. |
| 3 | 1 | 17 | 15 | 19 | 40 | 10 | 28 | 18 | 7 | – | 3 | – | 127 | 6 | – | 1 | – | 10 | KILRUSH. |
| 3 | 3 | 10 | 11 | 13 | 23 | 7 | 41 | 13 | 5 | 1 | 1 | – | 46 | 11 | – | 2 | – | 7 | KINSALE. |
| 5 | 6 | 31 | 23 | 21 | 75 | 32 | 46 | 33 | 22 | 5 | 4 | – | 64 | 8 | – | 5 | – | 17 | LARNE. |
| 2 | – | 11 | 12 | 16 | 16 | 15 | 30 | 6 | 5 | – | 3 | – | 38 | 2 | – | 1 | – | 2 | LETTERKENNY. |
| 1 | 5 | 30 | 21 | 10 | 65 | 28 | 30 | 19 | 7 | 2 | 2 | – | 70 | 7 | – | 2 | – | 9 | LIMAVADY. |
| 14 | 26 | 41 | 55 | 63 | 101 | 33 | 172 | 57 | 35 | 6 | 7 | – | 193 | 27 | 1 | 1 | – | 17 | LIMERICK. |
| 4 | 11 | 45 | 62 | 31 | 145 | 56 | 60 | 36 | 27 | 4 | 7 | – | 80 | 28 | – | 2 | – | 26 | LISBURN. |
| – | 1 | 8 | 7 | 6 | 30 | 6 | 16 | 5 | 2 | 1 | 4 | – | 74 | 3 | – | 1 | – | 4 | LISMORE. |
| – | 2 | 12 | 14 | 6 | 34 | 16 | 31 | 12 | 5 | 2 | 1 | – | 61 | 6 | – | 1 | – | 5 | LISNASKEA. |
| 4 | 2 | 16 | 8 | 24 | 65 | 17 | 62 | 34 | 5 | 3 | 6 | – | 175 | 4 | – | – | – | 5 | LISTOWEL. |
| 12 | 25 | 73 | 46 | 58 | 86 | 56 | 156 | 46 | 31 | 4 | 7 | – | 154 | 14 | 1 | – | – | 23 | LONDONDERRY. |
| – | 3 | 6 | 10 | 21 | 66 | 6 | 44 | 15 | 6 | 3 | 1 | – | 107 | 4 | – | – | – | 2 | LONGFORD. |
| – | 5 | 11 | 10 | 22 | 32 | 10 | 23 | 10 | 10 | 1 | 2 | – | 92 | 4 | – | – | – | 1 | LOUGHREA. |
| 8 | 28 | 53 | 63 | 34 | 104 | 57 | 134 | 31 | 31 | 3 | 6 | – | 102 | 25 | – | 2 | – | 25 | LURGAN. |
| 3 | 5 | 6 | 13 | 14 | 34 | 6 | 23 | 10 | 1 | – | 2 | – | 45 | 6 | 1 | 3 | – | 6 | MACROOM. |
| 1 | 14 | 42 | 45 | 26 | 108 | 46 | 61 | 30 | 15 | 4 | 6 | – | 120 | 24 | 1 | – | – | 23 | MAGHERAFELT. |
| – | 3 | 27 | 14 | 11 | 55 | 6 | 54 | 16 | 7 | 2 | 2 | – | 28 | 6 | – | – | – | 4 | MALLOW. |
| 2 | 10 | 16 | 17 | 12 | 17 | 15 | 33 | 16 | 5 | 1 | 2 | – | 108 | 5 | – | 1 | – | 2 | MANORHAMILTON. |
| 1 | 6 | 7 | 6 | 6 | 54 | 6 | 21 | 12 | 4 | 2 | – | – | 66 | 4 | – | 1 | – | 3 | MIDDLETON. |
| 3 | 3 | 11 | 16 | 5 | 46 | 6 | 34 | 16 | 17 | 4 | 1 | – | 67 | 8 | – | 1 | – | 3 | MILLFORD. |
| 2 | 1 | 6 | 8 | 5 | 21 | 14 | 8 | 6 | 2 | – | 1 | – | 36 | 1 | – | – | – | – | MILLSTREET. |
| 1 | 5 | 3 | 8 | 14 | 25 | 6 | 17 | 8 | 4 | 1 | – | – | 52 | 2 | 1 | – | – | 4 | MITCHELSTOWN. |
| 1 | 2 | 12 | 9 | 11 | 23 | 11 | 44 | 15 | 12 | – | 2 | – | 64 | 4 | 2 | 1 | – | 3 | MOHILL. |
| 2 | 8 | 27 | 14 | 34 | 44 | 33 | 76 | 18 | 11 | 3 | 5 | – | 103 | 15 | – | – | – | 7 | MONAGHAN. |
| – | 2 | 10 | 5 | 5 | 31 | 2 | 22 | 10 | 3 | 3 | 2 | – | 64 | 1 | – | – | – | – | MOUNT BELLEW. |
| 1 | 5 | 18 | 23 | 27 | 76 | 15 | 42 | 17 | 15 | – | 4 | – | 154 | 13 | 1 | 1 | – | 15 | MOUNTMELLICK. |
| 2 | 23 | 23 | 18 | 35 | 79 | 11 | 50 | 29 | 17 | – | 3 | – | 113 | 6 | – | – | – | 2 | MULLINGAR. |
| 4 | 5 | 32 | 42 | 25 | 82 | 30 | 72 | 25 | 17 | 3 | 3 | – | 83 | 15 | 1 | 3 | – | 19 | NAAS. |
| 2 | 4 | 16 | 13 | 6 | 42 | 18 | 26 | 17 | 15 | – | 2 | – | 30 | 7 | – | 2 | | 7 | NAVAN. |
| – | 2 | 8 | 15 | 22 | 86 | 14 | 67 | 6 | 3 | 1 | 3 | – | 60 | 13 | – | 2 | – | 8 | NENAGH. |
| 2 | 2 | 12 | 5 | 10 | 27 | 6 | 43 | 14 | 4 | 1 | 5 | – | 135 | 10 | 1 | 2 | – | 4 | NEWCASTLE. |
| – | 6 | 26 | 21 | 24 | 75 | 14 | 63 | 25 | 17 | – | 2 | – | 104 | 7 | – | – | – | 5 | NEW ROSS. |
| 3 | 14 | 57 | 53 | 46 | 126 | 57 | 145 | 56 | 34 | 3 | 11 | – | 126 | 15 | – | 4 | – | 14 | NEWRY. |
| 3 | 15 | 32 | 60 | 33 | 46 | 33 | 76 | 22 | 16 | 4 | 10 | – | 102 | 20 | – | 4 | – | 24 | NEWTOWNARDS. |
| 1 | 6 | 11 | 5 | 7 | 30 | 7 | 15 | 13 | 6 | 1 | 1 | – | 76 | 6 | – | – | – | 4 | OLDCASTLE. |
| 6 | 15 | 42 | 28 | 26 | 91 | 33 | 100 | 46 | 14 | 5 | 6 | | 172 | 14 | – | – | – | 14 | OMAGH. |
| – | 1 | 5 | 4 | 20 | 14 | 4 | 31 | 4 | 4 | 3 | 1 | – | 63 | 6 | – | 2 | – | 2 | OUGHTERARD. |
| – | 2 | 3 | 5 | 5 | 22 | 5 | 11 | 4 | 1 | 2 | – | – | 48 | 2 | – | – | – | 3 | PORTUMNA. |
| 1 | 20 | 62 | 54 | 54 | 146 | 46 | 64 | 54 | 26 | 1 | 5 | – | 66 | 16 | – | 2 | – | 26 | RATHDOWN. |
| 1 | 11 | 20 | 25 | 22 | 46 | 33 | 56 | 16 | 14 | 1 | 1 | – | 62 | 23 | – | 1 | – | 27 | RATHDRUM. |
| 2 | 2 | 14 | 16 | 7 | 26 | 8 | 31 | 13 | 6 | 3 | 4 | – | 43 | 4 | 1 | 1 | – | 5 | RATHKEALE. |
| – | 3 | 6 | 4 | 4 | 19 | 4 | 16 | 9 | 6 | 2 | – | – | 60 | 7 | – | 1 | – | 3 | ROSCOMMON. |
| – | 5 | 19 | 8 | 11 | 33 | 12 | 17 | 13 | 6 | – | 3 | – | 67 | 8 | – | – | – | 1 | ROSCREA. |
| 2 | 6 | 11 | 9 | 7 | 28 | 1 | 25 | 13 | 9 | 1 | 3 | – | 64 | 1 | 1 | 3 | – | 4 | SCARRIFF. |

Printed image digitised by the University of Southampton Library Digitisation Unit

TOTAL NUMBER OF DEATHS—NUMBER of PERSONS who died (1), in INFIRMARIES and GENERAL and SPECIAL NUMBER of DEATHS from the PRINCIPAL CAUSES; and NUMBER of INQUESTS in IRELAND in SUPERINTENDENT REGISTRARS' DISTRICTS, OR

| SUPERINTENDENT REGISTRARS' DISTRICTS OR POOR LAW UNIONS | TOTAL NUMBER of DEATHS | NUMBER OF PERSONS WHO DIED | | | | CAUSES OF A.—GENERAL DISEASES. | | | | | | | | | | | | | |
|---|---|---|---|---|---|---|---|---|---|---|---|---|---|---|---|---|---|---|---|
| | | In Infirmaries and General and Special Hospitals | In Public Lunatic Asylums | In Workhouses and Workhouse Hospitals | At their own Homes, &c | Small-pox | Measles | Scarlet Fever | Typhus | Influenza | Whooping cough | Diphtheria | *Pyrexia* (origin uncertain) | Enteric Fever | Diarrhœal Diseases | Puerperal Septic Diseases | Pneumonia (all forms) | Tuberculous Phthisis and *Phthisis* | Tuberculous Meningitis |
| SHILLELAGH, | 123 | – | – | 7 | 116 | – | – | – | – | 8 | – | – | – | – | 2 | – | 2 | 10 | – |
| SKIBBEREEN, | 381 | – | – | 43 | 338 | – | 10 | – | – | – | 3 | 1 | – | – | 4 | 1 | 25 | 28 | 2 |
| SKULL, | 114 | – | – | 10 | 104 | – | – | – | – | 4 | – | 1 | – | – | – | – | 7 | 7 | – |
| SLIGO, | 616 | 14 | 90 | 79 | 463 | – | 2 | – | 1 | 23 | 7 | – | – | 7 | 7 | 2 | 31 | 69 | 2 |
| STRABANE, | 615 | 11 | – | 94 | 510 | – | 7 | 2 | – | 3 | 1 | 6 | – | – | 4 | 2 | 25 | 44 | 4 |
| STRANORLAR, | 226 | – | – | 13 | 213 | – | – | – | – | 13 | 4 | – | – | – | 5 | – | 2 | 17 | 2 |
| STROKESTOWN, | 259 | – | – | 13 | 246 | – | – | – | – | 2 | 1 | – | – | – | 3 | 1 | 7 | 20 | 1 |
| SWINEFORD, | 619 | – | – | 42 | 577 | – | 1 | – | – | 15 | 5 | 2 | – | 1 | 2 | 4 | 49 | 50 | 9 |
| THOMASTOWN, | 196 | – | – | 37 | 159 | – | – | – | – | 12 | – | – | – | – | – | 2 | 5 | 15 | – |
| THURLES, | 302 | 1 | – | 46 | 255 | – | – | 1 | – | 3 | 3 | – | – | – | 3 | 2 | 22 | 15 | – |
| TIPPERARY, | 456 | 1 | – | 73 | 382 | – | – | – | – | 11 | 8 | 4 | – | – | 3 | 1 | 39 | 40 | 3 |
| TOBERCURRY, | 321 | – | – | 29 | 292 | – | – | – | 1 | 12 | – | – | – | 5 | 1 | 1 | 9 | 22 | – |
| TRALEE, | 575 | 7 | – | 94 | 474 | – | – | 2 | 3 | – | 47 | 1 | – | 4 | 13 | 3 | 30 | 71 | 3 |
| TRIM, | 252 | – | – | 59 | 196 | – | – | 1 | – | 6 | – | 1 | – | – | 1 | – | 23 | 20 | 2 |
| TUAM, | 479 | – | – | 54 | 425 | – | – | – | – | 9 | 7 | 1 | – | 2 | 1 | 1 | 19 | 65 | 1 |
| TULLAMORE, | 378 | 7 | – | 96 | 275 | – | – | – | – | 25 | 6 | 1 | – | – | – | – | 8 | 43 | 1 |
| URLINGFORD, | 152 | – | – | 19 | 139 | – | – | – | – | 3 | 3 | – | – | – | – | 1 | 15 | 8 | – |
| WATERFORD, | 950 | 29 | 35 | 191 | 695 | – | 2 | – | 9 | 18 | 7 | 2 | 1 | 1 | 31 | 2 | 46 | 112 | 1 |
| WESTPORT, | 408 | – | – | 29 | 379 | – | – | 2 | – | 3 | 2 | – | – | 2 | 4 | 1 | 22 | 45 | 1 |
| WEXFORD, | 590 | 5 | – | 58 | 527 | – | – | – | – | 4 | 2 | 1 | – | – | 3 | 4 | 25 | 52 | 4 |
| YOUGHAL, | 283 | – | 29 | 46 | 218 | – | – | – | – | 2 | 8 | – | – | – | 2 | – | 15 | 31 | 1 |

Printed image digitised by the University of Southampton Library Digitisation Unit

HOSPITALS, (2), in PUBLIC LUNATIC ASYLUMS; (3), in WORKHOUSES; and (4), at their OWN HOMES, &c.; the PROVINCES, COUNTIES, and SUPERINTENDENT REGISTRARS' DISTRICTS in 1910—*continued.*

POOR LAW UNIONS, ARRANGED ALPHABETICALLY.

| DEATH. | | | | | | | | | | | | | | | | | | | |
|---|---|---|---|---|---|---|---|---|---|---|---|---|---|---|---|---|---|---|---|
| | | | | B.—DISEASES OF PARTICULAR ORGANS. | | | | | | | | C. | D. | E.—VIOLENT DEATHS. | | | | | |
| Tuberculous Peritoneal and *Tabes Mesenterica.* | Other Forms of Tuberculosis, *Scrofula.* | Carcinoma, Sarcoma, Cancer, Malignant Disease | *Other General Diseases* | Nervous System | Heart | Blood Vessels | Respiratory System (exclusive of Pneumonia) | Digestive System | Urinary System | Pregnancy and Child-birth | *Other Diseases of Particular Organs* | *Other Specified Diseases.* | Causes Ill-defined and not Specified. | Accidental. | Homicidal. | Suicidal. | Execution. | NUMBER OF INQUESTS (ascertained by the Registrars). | SUPERINTENDENT REGISTRARS' DISTRICTS OR POOR LAW UNIONS. |
| 1 | 1 | 8 | 5 | 3 | 30 | 4 | 6 | 6 | 3 | – | – | – | 26 | 2 | – | – | – | 4 | SHILLELAGH. |
| 2 | 3 | 13 | 8 | 3 | 26 | 5 | 41 | 14 | 7 | 3 | 3 | – | 163 | 10 | – | – | – | 4 | SKIBBEREEN. |
| – | – | 3 | 2 | 4 | 22 | 5 | 8 | 5 | 3 | 2 | – | – | 32 | 2 | – | 1 | – | 4 | SKULL |
| 2 | 14 | 33 | 21 | 37 | 55 | 15 | 68 | 22 | 12 | 3 | 3 | – | 168 | 12 | – | – | – | 11 | SLIGO. |
| 3 | 21 | 43 | 31 | 48 | 68 | 35 | 66 | 27 | 23 | 4 | 6 | – | 125 | 16 | – | 1 | – | 12 | STRABANE. |
| – | 1 | 13 | 15 | 8 | 24 | 8 | 25 | 11 | 8 | 3 | 2 | – | 60 | 4 | – | 1 | – | 2 | STRANORLAR. |
| 2 | 2 | 9 | 11 | 12 | 32 | 11 | 42 | 6 | 6 | 2 | – | – | 84 | 5 | – | – | – | 1 | STROKESTOWN. |
| 5 | 1 | 18 | 17 | 21 | 46 | 11 | 61 | 28 | 13 | 4 | 1 | – | 240 | 8 | 6 | – | – | 9 | SWINEFORD. |
| 3 | 7 | 11 | 10 | 9 | 30 | 6 | 14 | 8 | 4 | – | – | – | 57 | 3 | – | – | – | 2 | THOMASTOWN. |
| – | 8 | 13 | 11 | 7 | 36 | 15 | 35 | 18 | 8 | 3 | 1 | – | 85 | 9 | – | – | – | 3 | THURLES |
| – | 3 | 23 | 15 | 22 | 78 | 13 | 55 | 13 | 14 | 2 | 3 | – | 95 | 10 | – | 1 | – | 6 | TIPPERARY |
| – | 1 | 14 | 4 | 3 | 17 | 11 | 28 | 15 | 2 | 2 | 1 | – | 155 | 4 | – | 1 | – | 1 | TOBERCURRY. |
| 7 | 8 | 25 | 26 | 23 | 27 | 10 | 84 | 24 | 12 | 2 | 1 | – | 137 | 12 | – | – | – | 18 | TRALEE. |
| – | 6 | 16 | 12 | 10 | 45 | 15 | 22 | 10 | 8 | 4 | 3 | – | 41 | 6 | – | – | – | 6 | TRIM. |
| 2 | 5 | 24 | 12 | 33 | 45 | 17 | 44 | 25 | 11 | 3 | 4 | – | 140 | 10 | 1 | – | – | 4 | TUAM |
| 1 | 15 | 18 | 14 | 18 | 35 | 15 | 35 | 13 | 12 | – | 1 | – | 100 | 11 | – | – | – | 4 | TULLAMORE. |
| 1 | 4 | 6 | 7 | 2 | 11 | 8 | 13 | 6 | 4 | 1 | 2 | – | 50 | 7 | – | – | – | – | URLINGFORD. |
| 3 | 24 | 50 | 51 | 46 | 135 | 47 | 106 | 61 | 22 | 6 | 4 | – | 140 | 23 | – | 3 | – | 34 | WATERFORD. |
| 3 | 3 | 18 | 15 | 13 | 30 | 7 | 42 | 15 | 12 | 4 | 1 | – | 141 | 16 | – | | – | 7 | WESTPORT |
| 4 | 14 | 23 | 18 | 38 | 101 | 30 | 105 | 34 | 25 | 2 | 3 | – | 85 | 11 | 1 | 1 | – | 10 | WEXFORD |
| 2 | 4 | 6 | 7 | 17 | 56 | 10 | 23 | 12 | 5 | 3 | 2 | – | 78 | 2 | – | 1 | – | 2 | YOUGHAL |

Printed image digitised by the University of Southampton Library Digitisation Unit

POPULATION OF IRELAND (including Army, Navy, and Merchant Seamen on shore or in port) *estimated* to the middle of each of the Seventy-five years 1836 to 1910, inclusive:—

| Middle of the Years | Estimated Population | | | Middle of the Years | Estimated Population | | | Middle of the Years | Estimated Population | | |
|---|---|---|---|---|---|---|---|---|---|---|---|
| | Persons | Males. | Females | | Persons | Males | Females | | Persons | Males | Females |
| 1836 | 7,880,657 | 3,914,535 | 4,050,102 | 1861 | 5,738,415 | 2,831,785 | 2,956,632 | 1886 | 4,905,895 | 2,410,186 | 2,495,709 |
| 1837 | 8,023,995 | 3,938,814 | 4,085,081 | 1862 | 5,775,588 | 2,827,336 | 2,948,252 | 1887 | 4,857,119 | 2,387,439 | 2,469,680 |
| 1838 | 8,067,596 | 3,963,447 | 4,104,149 | 1863 | 5,718,235 | 2,798,689 | 2,918,546 | 1888 | 4,801,312 | 2,360,717 | 2,440,595 |
| 1839 | 8,111,438 | 3,988,132 | 4,123,306 | 1864 | 5,640,527 | 2,761,866 | 2,878,661 | 1889 | 4,757,385 | 2,340,519 | 2,416,866 |
| 1840 | 8,155,521 | 4,012,570 | 4,142,951 | 1865 | 5,594,589 | 2,740,800 | 2,853,789 | 1890 | 4,717,959 | 2,322,883 | 2,395,076 |
| 1841 | 8,199,853 | 4,037,994 | 4,161,859 | 1866 | 5,522,342 | 2,700,695 | 2,822,677 | 1891 | 4,680,379 | 2,306,122 | 2,374,254 |
| 1842 | 8,220,920 | 4,047,873 | 4,173,047 | 1867 | 5,486,503 | 2,681,015 | 2,805,494 | 1892 | 4,653,808 | 2,282,392 | 2,351,416 |
| 1843 | 8,239,852 | 4,058,704 | 4,183,128 | 1868 | 5,465,914 | 2,668,125 | 2,796,789 | 1893 | 4,607,482 | 2,268,440 | 2,339,022 |
| 1844 | 8,279,927 | 4,074,467 | 4,202,180 | 1869 | 5,449,094 | 2,659,713 | 2,789,381 | 1894 | 4,580,260 | 2,259,919 | 2,329,341 |
| 1845 | 8,295,061 | 4,083,045 | 4,212,018 | 1870 | 5,418,612 | 2,641,840 | 2,776,772 | 1895 | 4,559,936 | 2,247,303 | 2,312,633 |
| 1846 | 8,287,848 | 4,078,789 | 4,209,059 | 1871 | 5,398,170 | 2,630,782 | 2,767,387 | 1896 | 4,542,081 | 2,239,158 | 2,302,923 |
| 1847 | 8,025,274 | 3,943,938 | 4,081,336 | 1872 | 5,372,890 | 2,616,293 | 2,756,627 | 1897 | 4,523,917 | 2,234,205 | 2,295,712 |
| 1848 | 7,959,800 | 3,746,427 | 3,993,373 | 1873 | 5,327,958 | 2,590,385 | 2,737,573 | 1898 | 4,518,478 | 2,229,701 | 2,288,777 |
| 1849 | 7,259,314 | 3,551,244 | 3,705,070 | 1874 | 5,298,379 | 2,675,865 | 2,723,916 | 1899 | 4,502,401 | 2,221,965 | 2,280,436 |
| 1850 | 6,877,549 | 3,381,009 | 3,518,540 | 1875 | 5,278,628 | 2,569,409 | 2,709,220 | 1900 | 4,468,501 | 2,204,921 | 2,263,580 |
| 1851 | 6,514,473 | 3,181,353 | 3,333,120 | 1876 | 5,277,544 | 2,572,287 | 2,705,257 | 1901 | 4,445,650 | 2,194,716 | 2,250,934 |
| 1852 | 6,336,888 | 3,095,135 | 3,241,754 | 1877 | 5,285,380 | 2,578,274 | 2,707,106 | 1902 | 4,432,274 | 2,191,229 | 2,241,045 |
| 1853 | 6,189,884 | 3,031,229 | 3,157,758 | 1878 | 5,282,248 | 2,579,929 | 2,702,318 | 1903 | 4,413,858 | 2,185,242 | 2,228,416 |
| 1854 | 6,085,183 | 2,976,928 | 3,109,255 | 1879 | 5,265,925 | 2,574,705 | 2,690,920 | 1904 | 4,402,182 | 2,182,212 | 2,219,970 |
| 1855 | 6,014,665 | 2,946,068 | 3,068,597 | 1880 | 5,262,648 | 2,543,491 | 2,658,157 | 1905 | 4,391,565 | 2,178,647 | 2,212,918 |
| 1856 | 5,972,851 | 2,928,175 | 3,049,878 | 1881 | 5,145,770 | 2,518,219 | 2,626,551 | 1906 | 4,388,008 | 2,176,982 | 2,211,024 |
| 1857 | 5,919,454 | 2,897,924 | 3,021,530 | 1882 | 5,101,018 | 2,497,237 | 2,603,781 | 1907 | 4,377,084 | 2,171,388 | 2,205,675 |
| 1858 | 5,890,814 | 2,881,994 | 3,008,820 | 1883 | 5,025,811 | 2,491,548 | 2,592,263 | 1908 | 4,371,455 | 2,170,599 | 2,200,856 |
| 1859 | 5,861,711 | 2,865,930 | 2,995,781 | 1884 | 4,974,561 | 2,469,581 | 2,534,980 | 1909 | 4,371,570 | 2,172,398 | 2,199,172 |
| 1860 | 5,820,360 | 2,845,121 | 2,975,239 | 1885 | 4,938,588 | 2,424,128 | 2,514,460 | 1910 | 4,368,590 | 2,171,071 | 2,197,528 |

NOTE.—This Table has been constructed for the years 1835 to 1841—By adopting the rate of increase between the population of 1831 and 1841 according to the Irish Census Report of 1841.

1842 to 1846—By taking the English average birth-rate of 1 in 31, and death-rate of 1 in 45, and deducting the annual emigration from Ireland according to the returns received from the Emigration Commissioners in England.

1847 to 1851—The English birth-rate, as above, was used, deducting the number of deaths and the number of emigrants in each year, as given in the Irish Census Reports of 1851, an allowance, proportioned to the number of recorded deaths and the number of emigrants being made in each year for the excess of the number thus arrived at for 1851 over the actual population according to the Census of that year.

1852 to 1871—The English birth and death rates, as above, were used, deducting the number of emigrants according to the returns obtained by the Registrar-General for Ireland, and allowing for excess over census numbers for 1861 and 1871 as explained for the last period.

1872 to 1910—By adding the Births registered in each year to the estimated population for the previous year, deducting the deaths and the number of emigrants, and adjusting the results for the years 1872–81, 1882–91, and 1892–1901, to allow for the discrepancy between the number thus arrived at for 1881, 1891, and 1901, respectively, and the population as shown by the Census in each of these years.

AGES of the POPULATION IN IRELAND according to the Census Returns of 1861, 1871, 1881, 1891, and 1901.

| Periods. | Sexes. | Ages—Years | | | | | | | | | | | | | | Total. |
|---|---|---|---|---|---|---|---|---|---|---|---|---|---|---|---|---|
| | | Under 1. | 1 and under 5 | 5 and under 10. | 10 and under 15. | 15 and under 20. | 20 and under 25. | 25 and under 35. | 35 and under 45. | 45 and under 55 | 55 and under 65. | 65 and under 75. | 75 and under 85 | 85 and under 95 | 95 and upwards | |
| 1861, | Males, | 68,808 | 282,583 | 309,712 | 305,954 | 326,384 | 297,707 | 360,902 | 277,311 | 261,839 | 204,801 | 87,228 | 35,414 | 5,583 | 790 | 2,837,370 |
| | Females | 67,204 | 274,315 | 301,532 | 281,087 | 343,467 | 317,403 | 391,105 | 318,451 | 285,639 | 224,155 | 90,893 | 41,043 | 6,700 | 1,178 | 2,961,597 |
| | Total, | 136,813 | 556,898 | 611,244 | 587,021 | 672,831 | 615,110 | 752,127 | 595,762 | 547,528 | 428,956 | 184,121 | 76,457 | 12,203 | 1,968 | *5,799,967 |
| 1871, | Males, | 60,978 | 264,033 | 310,804 | 322,305 | 258,657 | 214,201 | 342,821 | 200,410 | 224,532 | 204,716 | 111,623 | 39,110 | 7,099 | 995 | 2,339,753 |
| | Females | 60,372 | 255,933 | 312,374 | 307,387 | 272,970 | 243,543 | 389,928 | 283,605 | 252,265 | 220,167 | 112,968 | 44,346 | 7,700 | 1,413 | 2,772,624 |
| | Total, | 133,350 | 519,966 | 632,178 | 629,792 | 531,627 | 457,744 | 732,740 | 544,015 | 476,797 | 424,936 | 224,791 | 83,456 | 14,859 | 2,408 | *5,412,377 |
| 1881 | Males, | 53,482 | 238,757 | 314,481 | 315,004 | 274,033 | 231,754 | 289,304 | 202,654 | 213,539 | 171,818 | 105,962 | 46,839 | 5,941 | 840 | 2,535,277 |
| | Females | 51,470 | 232,261 | 307,156 | 301,366 | 284,023 | 245,642 | 337,478 | 256,122 | 229,416 | 192,302 | 107,609 | 46,836 | 6,587 | 1,271 | 2,041,539 |
| | Total, | 104,965 | 471,018 | 621,637 | 616,370 | 558,956 | 477,280 | 633,782 | 558,776 | 443,955 | 364,120 | 213,571 | 93,675 | 12,508 | 2,111 | *5,174,838 |
| 1891 | Males, | 46,330 | 192,513 | 258,406 | 256,357 | 276,314 | 223,860 | 286,240 | 227,003 | 217,927 | 163,081 | 92,462 | 44,120 | 8,544 | 875 | 2,318,353 |
| | Females | 44,369 | 187,571 | 250,336 | 259,565 | 273,594 | 220,042 | 311,800 | 261,109 | 240,090 | 171,060 | 98,747 | 46,088 | 8,556 | 1,161 | 2,385,787 |
| | Total, | 90,780 | 378,584 | 508,772 | 540,922 | 549,908 | 444,502 | 598,058 | 488,112 | 458,023 | 334,141 | 191,209 | 90,208 | 17,100 | 2,039 | *4,704,750 |
| 1901 | Males, | 43,900 | 180,834 | 228,430 | 234,232 | 235,000 | 217,297 | 320,890 | 233,799 | 194,474 | 159,192 | 96,301 | 38,074 | 6,774 | 747 | 2,200,040 |
| | Females | 42,265 | 175,617 | 222,450 | 225,378 | 237,737 | 226,907 | 335,743 | 248,976 | 218,987 | 182,015 | 94,637 | 39,739 | 7,114 | 1,120 | 2,258,735 |
| | Total, | 86,261 | 356,451 | 450,880 | 459,610 | 472,797 | 444,204 | 656,633 | 482,775 | 413,461 | 351,207 | 190,938 | 77,813 | 13,888 | 1,867 | 4,458,775 |

* In 3,839 instances in 1861—2,453 males, and 1,386 females; in 3,769 instances in 1871, viz., 2,176 males, and 1,593 females; in 2,936 instances in 1891, viz., 1,705 males, and 1,231 females; and in 1,789 instances in 1891, viz., 952 males, and 834 females, the age was not stated in the Returns.

Printed image digitised by the University of Southampton Library Digitisation Unit

# METEOROLOGICAL OBSERVATIONS

## FOR EACH MONTH OF THE YEAR 1910.

By Sir John W. MOORE, B.A., M.D., DUBL.; D.SC., OXON.; F.R.C.P.I.; F.R.MET. SOC., D.L.

(Extracted from the *Dublin Journal of Medical Science*).

January.—During the first week the weather was very mild and dry, but dull, the general wind direction being S.W. and W. A large anticyclone, lying upon the Continent, at times spread north-westwards to England, while cyclonic systems, central near Iceland, stretched across the Atlantic to Ireland, Scotland, and Norway. In the second week and first half of the third week (9th–19th) the cyclonic region embraced the whole of the British Isles, and baric gradients were very steep for S.W. to W. winds. The weather consequently became very unsettled, with strong and squally winds, frequent rain, and extremely unstable temperature. From the 19th to the 22nd atmospheric pressure was relatively low over the North Sea, but high over the Atlantic, and so the wind veered to N.W. and N. and temperature fell. The fourth week proved very inclement and cold, with frequent falls of cold rain, sleet or snow. On Sunday, the 23rd, the barometer fell fast, and next morning was below 29 inches over the greater part of the British Isles. On Thursday, the 27th, a still deeper depression formed over these islands, the barometer falling to 28·70 in Wales next morning. This disturbance caused a snowstorm of great violence in the Dublin district, the moisture of a warm southerly air-current which passed across England being condensed by an indraft of intensely cold air from Scotland. The thermometer sank to −5° in the screen and to −8° on the ground at West Linton, Peebles, on the 26th. At 7 a.m. of the 28th the screened thermometer read 10° at Wick, 7° at Aberdeen, and 6° at Nairn, but 44° in London and at Dungeness, and 45° at Portland Bill. Dublin experienced the full fury of the blizzard, rain and snow yielding 1·653 inches in the gauge. A notable event in the month was the appearance in the evening sky, on and after the 22nd, of a fine comet, with a tail some 8 to 12 degrees of arc in length.

In Dublin the arithmetical mean temperature (40·9°) was below the average (41·7°) by 0·8 of a degree; the mean dry-bulb readings at 9 a.m. and 9 p.m. were 40·2°. In the forty-five years ending with 1910, January was coldest in 1881 (M. T. = 33·2°), and warmest in 1898 (M. T. = 47·8°). In 1909 the M. T. was 42·7°.

The mean height of the barometer was 29·770 inches, or 0·104 inch below the corrected average value for January—namely, 29·874 inches. The mercury rose to 30·469 inches at 9 p.m. of the 6th, and fell to 28·734 inches at 7 a.m. of the 28th. The observed range of atmospheric pressure was, therefore, 1·735 inches.

The mean temperature deduced from daily readings of the dry-bulb thermometer at 9 a.m. and 9 p.m. was 40·2°, or 1·6° above the value for January, 1909. Using the formula, *Mean Temp.* = *Min.* + (*Max.* − *Min.* × ·52), the M. T. becomes 41·1°, compared with a thirty-five years' (1871-1905) average of 41·9°. The arithmetical mean of the maximal and minimal readings was 40·9°, compared with a thirty-five years' average of 41·7°. On the 2nd the thermometer in the screen rose to 56·4°—wind, W.S.W.; on the 27th the temperature fell to 24·1°—wind, calm. The minimum on the grass was 20·0° on the 27th.

The rainfall was 2·993 inches, distributed over 17 days. Of this amount 1·310 inches fell on the 27th. The average rainfall for January in the thirty-five years, 1871-1905, inclusive, was 2·210 inches, and the average number of rainy days was 18. The rainfall, therefore, was above, while the rain-days were slightly below, the average. The record rainfall for January was in 1895—namely, 5·711 inches on 24 days. In 1876, only ·406 inch was measured on but 9 days. In 1907, only ·428 inch fell on but 9 days. In 1909, 1·264 inches fell on 14 days.

The atmosphere was foggy on the 4th, 7th and 27th. High winds were noted on 13 days, reaching the force of a gale on 4 days—the 8th, 9th, 16th and 18th. Snow or sleet fell on the 11th, 12th, 23rd, 24th, 25th, 26th and 28th; hail on the 8th, 11th, 16th and 26th. Solar halos were seen on the 14th and 27th; a lunar halo on the 18th, and lunar coronas on the 18th, 19th and 20th. Temperature reached or exceeded 50° in the screen on 11 days; while it fell to 32° in the screen on 8 nights, compared with only one night in 1909, 8 nights in 1908, 4 in 1907, 2 in 1906 and in 1905, 3 in 1904, 7 in 1903 and in 1902, 3 in 1901, but 18 in 1895. The minima on the grass were 32° or less on 14 nights, compared with 13 nights in 1909, 15 nights in 1908, 16 in 1907, 11 in 1906, 9 in 1905, 11 in 1904, 9 in 1903, 12 in 1902, 11 in 1901, and 29 in 1895. On the 29th the maximal temperature in the screen was 36·1°. Aurora borealis was seen on the evenings of the 12th and 31st.



Printed image digitised by the University of Southampton Library Digitisation Unit

In Dublin the rainfall up to January 31st, 1910, amounted to 2·993 inches on 17 days, compared with 1·264 inches on 14 days in 1909, 2·055 inches on 16 days in 1908, only ·428 inch on but 9 days in 1907, 4·127 inches on 22 days in 1906, 1·897 inches on 14 days in 1905, 2·535 inches on 19 days in 1904, 3·269 inches on 20 days in 1903, 1·614 inches on 12 days in 1902, 2·672 inches on 17 days in 1901, only ·406 inch in 9 days in 1876; and with a thirty-five years' average (1871-1905) of 2·210 inches on 18 days.

Mr. W. H. Clark, B.A., reports that at the Normal Climatological Station in Trinity College, Dublin, the mean height of the barometer was 29·767 inches, the range of atmospheric pressure being from 30·472 inches at 9 p.m. of the 6th to 28·747 inches at 9 a.m. of the 28th. The mean value of the readings of the dry-bulb thermometer at 9 a.m. and 9 p.m. was 40·7°. The arithmetical mean of the daily maximal and minimal temperatures was 41·2°. The screened thermometers rose to 56·8° on the 2nd, and fell to 21·2° on the 27th. On the 27th the grass minimum was 12·8°. Rain fell on 17 days to the amount of 2·844 inches, the greatest fall in 24 hours being ·890 inch on the 28th. The duration of bright sunshine, according to the Campbell-Stokes recorder, was 42·35 hours, of which 4·6 hours occurred on the 29th, and 4·35 hours on the 30th. The mean daily duration of sunshine was 1·4 hours. The mean temperature of the soil at 9 a.m. at a depth of one foot was 40·6°; at a depth of 4 feet it was 43·9°.

At the Ordnance Survey Office, Phœnix Park, Dublin, rain fell on 20 days to the amount of 3·049 inches, the greatest measurement in 24 hours being 1·250 inches on the 27th. The total duration of bright sunshine was 71·4 hours, the largest amount recorded on one day being 7·7 hours on the 29th.

Mr. R. Cathcart Dobbs, J.P., reports a rainfall of 4·430 inches on 20 days at Knockdolian, Greystones, Co. Wicklow, the largest measurement in 24 hours being 1·430 inches on the 27th.

At the Royal National Hospital for Consumption for Ireland, Newcastle, Co. Wicklow, Dr. Launcelot T. Burra measured 4·335 inches of rain on 19 days, the maximum in 24 hours being 1·53 inches (?) on the 28th. Snow fell on 4 days. The mean dry-bulb thermometer readings were 41·1° at 9 a.m., 40·9° at 9 p.m. The mean maximal temperature in the screen was 45·3°, the mean minimum was 35·4°, and the resultant mean temperature was 40·4°. The screened thermometers rose to 57·2° on the 2nd and fell to 20·0° on the 22nd. The "Daylight Comet" was seen between 5·15 and 6·30 p.m. on clear evenings during the latter part of the month.

Mr. T. Bateman reports that the rainfall at The Green, Malahide, Co. Dublin, was 3·29 inches on 19 days, compared with only ·362 inch on but 6 days in 1907, 1·495 inches on 14 days in 1908, and ·87 inch on 12 days in 1909. The greatest fall in 24 hours was 1·465 inches on the 27th. The mean shade temperature was 35·5°, the extremes being—highest, 53° on the 9th; lowest, 17° on the 26th. Snow fell on 5 days.

Dr. Arthur S. Goff reports that the rainfall at Lynton, Dundrum, Co. Dublin, was 3·34 inches on 18 days, the greatest daily measurement being 1·84 inches on the 27th. The thermometer in the shade ranged from 57° on the 1st to 24° on the 27th. The mean shade temperature was 40·4°. Snow fell on the 10th, 11th, 25th and 27th.

At Druid Lodge, Killiney, Co. Dublin, Mrs. George B. Symes measured 2·55 inches of rain on 17 days. The largest fall in 24 hours was 1·25 inches in the snowstorm of the 27th-28th. This station continues the rainfall observations of Mr. Robert O'B. Furlong, C.B.

Dr. Christopher Joynt, F.R.C.P.I., recorded 3·410 inches of rain on 19 days at 21 Leeson Park, Dublin. The heaviest fall in 24 hours was 1·610 inches on the 27th.

In Cork, Mr. William Miller measured 2·79 inches of rain on 25 days, the greatest rainfall in 24 hours was ·44 inch on the 23rd. The rainfall was 1·41 inches in defect of the average for January.

The Rev. Arthur Wilson, M.A., reports that rain fell on 28 days at the Rectory, Dunmanway, Co. Cork, to the amount of 6·43 inches. The heaviest fall was ·81 inch on the 15th. Thunder and lightning occurred on the 10th and 16th. The first week was very mild, with drizzling rain. Very unsettled weather prevailed through the remainder of the month, although there were some very fine bright days, such as the 6th, 19th, 20th, 22nd, 25th and 28th. Snow fell on the 26th to a depth of 2½ inches, and there were fresh showers of snow daily to the end of the month.

At Derreen, Kenmare, Co. Kerry, Mr. W. Holbrow measured 6·22 inches of rain on 28 days. The largest measurement on any one day was ·68 inch on the 23rd. January was a stormy month at Derreen. Thunder occurred on the 15th, 16th, and 23rd. The thermometer fell to 20° on the 28th.

Printed image digitised by the University of Southampton Library Digitisation Unit

FEBRUARY.—February, 1910, proved to be a very inclement month—stormy, wet, and in all respects changeable. It was for the most part cold, and, although there was scarcely any frost in Dublin, hail, sleet, or snow fell on many days. From the 10th inclusive to the end there was a daily measurement of rain, as much as 2·354 inches being recorded in the five days ending the 21st. The broken weather was connected with a very disturbed atmospheric condition, depression after depression passing across the north-west of Europe from the Atlantic in rapid succession. A feature of the month's weather was the frequent occurrence of thunder and lightning in many districts of the British Isles. The deepest depression of the month was observed on the evening of the 20th, when the barometer fell to 28·130 inches at Blacksod Point.

In Dublin the mean temperature (42·5°) was 0·1° above the average (42·4°). The mean dry-bulb readings at 9 a.m. and 9 p.m. were 41·4°. In the forty-six years ending with 1910, February was coldest in 1895 (M. T. = 34·2°), and warmest in 1903 (M. T. = 47·5°). In 1909 the mean temperature was 42·7°.

The mean height of the barometer was 29·471 inches, or 0·384 inch below the average value for February—namely, 29·855 inches. The mercury rose to 30·293 inches at 9 a.m. of the 9th, and fell to 28·237 inches at 9 p.m. of the 20th. The observed range of atmospheric pressure was, therefore, 2·056 inches.

The mean temperature deduced from daily readings of the dry-bulb thermometer at 9 a.m. and 9 p.m. was 41·4°, or 1·2° above the value for January, 1910. Using the formula, *Mean Temp.* = *Min.* + (*Max.* − *Min.*) × ·50, the M. T. is 42·5°, compared with a thirty-five years' (1871-1905) average of 42·4°. On the 5th the thermometer in the screen rose to 55·4°—wind, W.S.W.; on the 1st it fell to 32·7°—wind S.W. The minimum on the grass was 28·9° on the 23rd.

The rainfall was 3·758 inches, distributed over 24 days. The average rainfall for February in the thirty-five years, 1871-1905, inclusive, was 2·010 inches, and the average number of rainy days was 15. The rainfall, therefore, was considerably above the average, and so were the rainy days. In 1883 the rainfall in February was large—3·752 inches on 17 days; in 1879 also 3·706 inches fell on 23 days. On the other hand, in 1891, only ·042 inch was measured on but 2 days. In 1909, only ·593 inch fell on 8 days.

There was some fog on the 22nd. The amount of cloud—58·6 per cent.—was below the average—66 per cent. High winds were noted on 16 days, and reached the force of a gale on the 14th, 16th, 17th, 19th, 20th, 21st, and 22nd. Hail fell on the 7th, 15th, 21st, 22nd, 24th, 26th, and 28th. Snow or sleet fell on the 11th, 15th, 22nd, and 26th. Solar halos appeared on the 4th, 14th, 18th, and 27th. Lunar halos were seen on the 16th, 17th, 21st, and 23rd, and lunar coronas on the 19th and 20th. A brilliant meteor was seen at 6·32 p.m. of the 28th.

The temperature reached or exceeded 50° in the screen on 9 days, but it never fell to 32°. The minima on the grass were 32° or less on 12 nights, compared with every night in 1895. The thermometer never failed to rise to 40° in the screen in the daytime. The highest minimum was 51·1° on the 6th.

In Dublin the rainfall up to February 28th amounted to 6·751 inches on 41 days, compared with 1·857 inches on 22 days in 1909, 3·427 inches on 36 days in 1908, 1·732 inches on 23 days in 1907, 5·771 inches on 42 days in 1906, 2·647 inches on 26 days in 1905, 5·847 inches on 36 days in 1904, 5·503 inches on 35 days in 1903, 3·362 inches on 22 days in 1902, 3·872 inches on 29 days in 1901, and a thirty-five years' (1871-1905) average of 4·220 inches on 33 days.

At the Normal Climatological Station in Trinity College, Dublin, Mr. W. H. Clark, B.A., reports that the mean height of the barometer was 29·474 inches. The range of atmospheric pressure was between 30·280 inches at 9 a.m. of the 9th and 28·234 inches at 9 p.m. of the 20th. The mean value of the readings of the dry-bulb thermometer at 9 a.m. and 9 p.m. was 42·3°. The arithmetical mean of the daily maximal and minimal temperatures was 43·2°. The screened thermometers rose to 56·0° on the 5th, and fell to 29·5° on the 1st. On the 1st the grass minimum was 21·5°. Rain fell on 23 days to the amount of 3·550 inches, the greatest fall in 24 hours being ·785 inch on the 18th. The duration of bright sunshine, according to the Campbell-Stokes recorder, was 89·1 hours, of which 8·4 hours occurred on the 23rd, and 5·7 hours on the 15th. The mean daily duration of bright sunshine was 3·2 hours. The mean earth-temperatures were—at 1 ft., 40·7°; at 4 ft., 42·4°. The one-foot thermometer ranged between 36·2° on the 1st and 44·1° on the 7th. The four-foot thermometer ranged from 41·3° on the 2nd to 43·5° on the 24th.

The rainfall at Leeson Park, Dublin, is given by Dr. C. Joynt, F.R.C.P.I., as 4·015 inches on 24 days, ·880 inch having been measured on the 18th, and ·690 inch on the 20th.

At the Ordnance Survey Office, Phœnix Park, the rainfall was 2·777 inches on 26 days, the maximal measurement in 24 hours being ·600 inch on the 18th. The total amount of sunshine was 109·4 hours, the greatest daily duration being 9·7 hours on the 23rd.



Printed image digitised by the University of Southampton Library Digitisation Unit

Dr. Arthur S. Goff reports that at Lynton, Dundrum, Co. Dublin, rain fell on 23 days to the amount of 4·82 inches, the greatest daily fall being ·85 inch on the 18th. In February, 1901, the rainfall was 1·55 inches on 10 days; in 1902, it was 2·76 inches on 11 days; in 1903, 2·95 inches on 15 days; in 1904, 4·05 inches on 21 days; in 1905, 1·07 inches on 12 days; in 1906, 2·03 inches on 18 days; in 1907, 1·29 inches on 13 days; in 1908, 1·16 inches on 20 days, and in 1909, ·64 inch on 8 days. The temperature in the shade ranged from 54° on the 5th and 6th to 33° on the 22nd. The mean temperature in the screen was 42·6°, compared with 39·0° in 1902, 47·1° in 1903, 40·4° in 1904, 43·6° in 1905, 39·6° in 1906, 39·6° in 1907, 44·9° in 1908, and 42·2° in 1909. Hail showers fell on the 15th, 21st, 25th, and 26th. Thunder and lightning occurred on the 21st.

Mrs. George B. Symes recorded a rainfall of 3·51 inches on 24 days at Druid Lodge, Killiney, Co. Dublin. The maximum in 24 hours was ·70 inch on the 18th. The average rainfall for February at Killiney in the 24 years, 1885-1908, inclusive, was 1·752 inches on 14·2 days.

Mr. R. Cathcart Dobbs, J.P., reports that at Knockdolian, Greystones, Co. Wicklow, the rainfall was 2·900 inches on 19 days. The heaviest fall in 24 hours was ·380 inch on the 20th.

At the Royal National Hospital for Consumption for Ireland, Newcastle, Co. Wicklow, Dr. Launcelot T. Burra measured 4·32 inches of rain on 25 days, the largest daily measurement being ·72 inch on the 18th. The mean temperature at the Hospital was 41·7°, the extremes being—highest, 57·1° on the 6th; lowest, 29·0° on the 23rd. The mean maximum was 47·3°, the mean minimum, 36·0°.

Mr. T. Bateman reports that the rainfall at The Green, Malahide, Co. Dublin, was 2·945 inches on 24 days. The greatest fall in 24 hours was ·675 inch on the 20th. The mean shade temperature was 38·5°, the extremes being—highest, 51·5°, on the 7th; lowest, 26·0°, on the 3rd.

The Rev. Arthur Wilson, M.A., returns the rainfall at the Rectory, Dunmanway, Co. Cork, at 8·98 inches on 27 days, the greatest fall in 24 hours being ·93 inch on the 20th. The rainfall on the 18th was ·73 inch, and that on the 19th was ·69 inch. The total precipitation was more than double the average for February. There was a terrific storm on the afternoon of the 20th, especially from 4 to 7 p.m. The rainfall in 1910 to February 28 amounted to 15·41 inches.

In the City of Cork, Mr. William Miller registered 5·42 inches of rain on 26 days, the largest measurement in 24 hours being ·74 inch on the 18th. The rainfall was 2·25 inches above the average. During the first two months of 1910 the rainfall was 8·21 inches, or ·84 inch above the average. The thermometer in the screen rose to 53° on the 6th, and fell to 27° on the 1st. The mean temperature was 39·0°, or 3·4° below the average for the month in 25 years.

Mr. William Holbrow reports that at Derreen, Kenmare, Co. Kerry, the large amount of 12·40 inches of rain was measured on 28 days. The heaviest falls were ·98 inch on the 5th, 1·01 inches on the 14th, 1·15 inches on the 18th, 1·33 inches (the maximum for the month) on the 20th, and 1·25 inches on the 22nd. It was a rough, stormy month, with gales, hail, snow, and thunder. Thick fog prevailed on the 5th and 6th.

MARCH.—Opening with a heavy rainfall (·400 inch) and a strong S.W. wind, which freshened to a gale during the night of the 1st, March, 1910, proved quiet, fine, and dry—all characteristics in marked contrast to those of the previous two months of the present year. The rainfall was moderate ·923 inch on 11 days. Neither hail nor snow fell in Dublin, and after the 17th the precipitation amounted to only ·015 inch in the rain-gauge. On the 1st a large and deep atmospheric depression spread slowly over Ireland from the Atlantic, but its easterly progress was quickly stayed by an anticyclone which pushed westwards across Central Europe from Russia. The change was attended by a downpour of rain in the west of Ireland—Blacksod Point in Mayo and Valentia in Kerry each receiving 2·34 inches in the 96 hours ended 7 a.m. of the 5th. The second week—6th-12th—was unsettled and showery, but with generally open weather. In the third week—13th-19th—the weather assumed a more north-westerly type, and from this time to the close the British Islands remained under the favourable influence of a large anticyclone of even more than ordinary staying power. The weather was in consequence fine, dry, and quiet for the most part, if sometimes overcast and dull. On the 26th rain threatened, and about half an inch was recorded along the west coast of Ireland, but in Dublin there were only a few light showers. The anticyclonic calm of the last few days was responsible for a succession of cold nights and foggy mornings. A fine aurora borealis was seen in Scotland and the North of Ireland on the night of the 28th.

In Dublin the arithmetical mean temperature (44·8°) was 1·1° above the average (43·7°). The mean dry-bulb readings at 9 a.m. and 9 p.m. were 44·0°. In the forty-six years ending with 1910, March was coldest in 1867 and 1883 (M. T. = 39·0°), and warmest in 1903 (M. T. = 48·1°). In 1909 the M. T. was 40·8°.

Printed image digitised by the University of Southampton Library Digitisation Unit

The mean height of the barometer was 30·106 inches, or 0·190 inch above the corrected average value for March—namely, 29·916 inches. The mercury rose to 30·594 inches at 9 a.m. of the 23rd and fell to 29·320 inches at 3.40 p.m. of the 9th. The observed range of atmospheric pressure was, therefore, 1·274 inches.

The mean temperature deduced from daily readings of the dry-bulb thermometer at 9 a.m. and 9 p.m. was 44·0°. Using the formula, *Mean Temp.* = *Min.* + (*Max.* − *Min.* × ·485) the M. T. becomes 44·6°. The arithmetical mean of the maximal and minimal readings was 44·8°, compared with a thirty-five years' (1871-1905) average of 43·7°. On the 20th the thermometer in the screen rose to 55·2°—wind, W.; on the 13th the temperature fell to 33·9°—wind, W.N.W. The same reading was recorded on the 29th wind, E.N.E. The minimum on the grass was 28·3° on the 29th.

The rainfall was ·923 inch, distributed over 11 days. The average rainfall for March in the thirty-five years, 1871-1905, inclusive, was 1·910 inches, and the average number of rain-days was 17·0. The rainfall, therefore, and the rain-days were much below the average. In 1867 the rainfall in March was very large—4·972 inches on 22 days. On the other hand, the smallest March rainfall was ·288 inch on 8 days in 1893. In 1909 the rainfall was 2·693 inches on 19 days.

The atmosphere was foggy on the 24th, 28th, and 30th. High winds were noted on 8 days, reaching the force of a gale on only one day—the 2nd. A solar halo appeared on the 15th, and a lunar halo on the 27th. Temperature reached or exceeded 50° in the screen on 18 days, compared with 6 days in 1909, 10 days in 1908, 25 in 1907, 17 in 1906, 20 in 1905, 10 in 1904, 18 in 1903, 23 in 1902, and only 6 in 1901. It never fell to 32° in the screen. The minima on the grass were 32° or less on 11 nights, compared with 14 nights in 1909, 16 in 1908, 9 in 1907, 12 in 1906, 8 in 1905, 13 1904, 4 in 1903, 5 in 1902, and 11 in 1901.

The rainfall in Dublin during the three months ending March 31st amounted to 7·674 inches on 52 days, compared with 4·550 inches on 41 days in 1909, 6·367 inches on 58 days in 1908, 3·666 inches on 42 days in 1907, 7·291 inches on 59 days in 1906, 5·378 inches on 46 days in 1905, 7·938 inches on 55 days in 1904, 9·126 inches on 61 days in 1903, 5·114 inches on 43 days in 1902, 5·656 inches on 46 days in 1901, and a thirty-five years' (1871-1905 inclusive) average of 6·130 inches on 50·0 days.

At the Normal Climatological Station in Trinity College, Dublin, the observer, Mr. William H. Clark, B.A., reports that the mean height of the barometer was 30·101 inches, the highest reading observed being 30·587 inches at 9 a.m. of the 23rd, the lowest, 29·372 inches at 9 p.m. of the 9th. The mean temperature was 45·0°, the mean dry-bulb reading at 9 a.m. and 9 p.m. being 44·6°. The screened thermometers rose to 56·3° on the 7th, and fell to 31·7° on the 26th. The grass minimum was 21·5° on the 29th. The mean daily maximum was 51·2°, and the mean daily minimum, 38·7°. Rain fell on 11 days to the amount of ·780 inch, ·320 inch being measured on the 1st. The number of hours of bright sunshine registered by the Campbell-Stokes sunshine recorder was 97·15, giving a daily average of 2·94 hours. There were 8·6 hours of bright sunshine on the 5th. The mean temperature of the soil at 9 a.m. at a depth of one foot was 43·3°; at a depth of 4 feet it was 44·3°. During the month the subsoil temperature at 4 feet increased continuously, with the exception of one slight decrease of 0·4° in the middle of the month, from 43·2° on the 1st to 45·1° on the 31st.

Mr. R. Cathcart Dobbs, J.P., reports that at Knockdolian, Greystones, Co. Wicklow, 1·905 inches of rain fell on 10 days. The maximal fall in 24 hours was ·900 inch on the 1st.

Dr. L. T. Burra, Resident Medical Officer, reports that the rainfall at the Royal National Hospital for Ireland for Consumption, Newcastle, Co. Wicklow, was 2·25 inches on 11 days, the maximal fall in 24 hours being 1·20 inches on the 1st. The mean air temperature was 42·9°—the extremes being—highest, 53·8° on the 20th; lowest, 30·5° on the 1st. The mean maximum was 48·6°, the mean minimum, 37·1°.

Captain Edward Taylor, D.L., returns the rainfall at Ardgillan, Balbriggan, Co. Dublin, at 1·33 inches on 9 days. The amount was ·74 inch below the average, and the rain-days were 8 in defect. Up to March 31st, the rainfall at Ardgillan amounted to 7·56 inches, or 1·33 inches in excess of the average, and the rain-days were 48, or 2 below the average number for the first quarter of the year. The thermometers in the screen rose to 54·0° on the 20th and fell to 30·0° on the 13th.

Mr. T. Bateman returns the rainfall at The Green, Malahide, Co. Dublin, at ·75 inch on 8 days, compared with 3·473 inches on 24 days in 1905, 1·071 inches on 15 days in 1906, 1·677 inches on 15 days in 1907, 2·450 inches on 20 days in 1908, and 2·901 inches on 17 days in 1909. The greatest rainfall in 24 hours was ·21 inch on the 8th. The extremes of temperature in the shade were—highest, 53·5°, on the 20th; lowest, 26·0°, on the 31st. The mean temperature was 40·3°.

Dr. Arthur S. Goff reports that at Lynton, Dundrum, Co. Dublin, rain fell on 10 days to the amount of 1·38 inches, compared with 2·20 inches on 13 days in 1901, 1·98 inches on 18 days in 1902, 4·53 inches on 28 days in 1903, 2·50 inches on 21 days in 1904, 3·31 inches on

Printed image digitised by the University of Southampton Library Digitisation Unit

28 days in 1905, 1·80 inches on 17 days in 1906, 1·62 inches on 18 days in 1907, 3·56 inches on 24 days in 1908, and 3·52 inches on 22 days in 1909. The greatest daily rainfall was ·63 inch on the 1st. The temperature in the shade ranged from 55° on the 2nd and 20th to 34° on the 12th and 29th. The mean shade temperature was 45·0°, compared with 41·2° in 1901, 46·4° in 1902, 45·7° in 1903, 41·1° in 1904, 45·0° in 1905, 43·9° in 1906, 46·3° in 1907, 41·8° in 1908, and 40·3° in 1909. There was a slight hail shower on the 18th.

Dr. C. Joynt, F.R.C.P.I., returns the rainfall at 21 Leeson Park, Dublin, at ·895 inch on 11 days, ·385 inch being measured on the 1st.

Mrs. George B. Symes reports a rainfall of ·70 inch on 8 days at Druid Lodge, Killiney, the greatest measurement in 24 hours being ·15 inch on the 7th. At Killiney the average rainfall for March in the 24 years, 1885-1908, inclusive, was 1·948 inches on 17 days. Since January 1, 1910, the rainfall at Druid Lodge has been 6·76 inches on 49 days.

Dr. W. S. Ross sends the following report for the first quarter of 1910 from Clonsilla, Greystones, Co. Wicklow:—

JANUARY.—Rainfall: 3·27 inches, on 20 days; maximal fall in 24 hours, 1·75 inches on 28th. Temperature: maximum, 56° on 3rd; minimum, 22° on 27th. Mean max., 44·4°; mean min., 35·8°; mean temp., 40·1°.

FEBRUARY.—Rainfall: 3·89 inches, on 23 days; maximum, ·62 inch on 19th. Temperature: maximum, 56° on 7th; minimum, 28° on 23rd. Mean max., 47·4°; mean min., 39·5°; mean temp., 43·5°.

MARCH.—Rainfall: 2·14 inches, on 10 days; maximum, ·95 inch on 2nd. Temperature: maximum, 54° on 21st; minimum, 32° on 1st. Mean max., 45·4°; mean min., 38·7°; mean temp., 42·1°.

During the quarter the rainfall amounted to 9·30 inches on 53 days.

Mr. W. Miller registered 2·49 inches of rain at Cork on 12 days. The greatest fall in 24 hours was ·64 inch on the 14th. The rainfall was 0·18 inch less than the average for March. Only 0·12 inch fell during the last 17 days. The rainfall of the first quarter of 1910 was 10·88 inches, or 1·02 inches more than the average. The rain-days in the quarter numbered 63, being 11 over the average.

The Rev. Arthur Wilson, M.A., writing from Dunmanway Rectory, Co. Cork, states that 3·76 inches of rain fell there on 14 days, 1·24 inches being measured on the 1st and ·95 inch on the 14th. No rain fell from the 18th, except ·12 inch on Easter Day, the 27th. The rainfall of the first quarter of 1910 at Dunmanway equals 19·17 inches.

At the Ordnance Survey Office, Phœnix Park, Dublin, rain fell on 11 days to the total amount of ·674 inch, the largest measurement being ·165 inch on the 8th. The duration of bright sunshine was 105·5 hours, of which 9·4 hours occurred on the 29th.

APRIL.—A cold showery month, north-westerly winds predominating. Only from the 18th to the 21st inclusive was a genial warmth experienced during the prevalence of a S.W. wind. On the 18th the thermometer rose to 64·0° in the screen, on the 21st the range of temperature was from a minimum of 51·4° to a maximum of 62·2°. There was a rainless period in Dublin from the 6th to the 12th, but the afternoon of the latter day was very wet as well as cold. From the 12th to the 25th rain fell daily in larger or smaller quantity, the precipitation taking the form of sleet on the 13th and hail on the 16th. On the afternoon of Saturday, the 16th, a very severe thunderstorm passed over the English Midlands in a south-easterly direction. In the north and north-east of London, where the storm began late in the afternoon, it was especially violent—at Greenwich the rain and melted hail measured 1·5 inches in the gauge. In the last week there were frequent hail showers, thunder and lightning accompanying the showers at many British stations. The cold weather of the month reached the United Kingdom by means of north-westerly winds blowing from Iceland, in which country the severity of the cold and frost seems to have been quite unusual. April, 1910, may be described as a planet month. An occultation of Mars by the Moon was splendidly seen on the night of the 13th. Jupiter was a conspicuous object in the southern sky in the early hours of night, while Venus was resplendent as a morning star; and, lastly, Mercury was visible in the north-western sky on several successive evenings toward the close of the month.

In Dublin the arithmetical mean temperature (45·9°) was 1·7° below the average (47·6°). The mean dry-bulb readings at 9 a.m. and 9 p.m. were 45·1°. In the forty-six years ending with 1910, April was coldest in 1879 (the cold year) (M. T. = 44·5°), and warmest in 1893 (M. T. = 51·4°). In 1909 the M. T. was 48·6°.

The mean height of the barometer was 29·828 inches, or 0·022 inch below the average value for April—namely, 29·850 inches. The mercury rose to 30·505 inches at 9 a.m. of the 1st, and fell to 28·939 inches at 4 p.m. of the 13th. The observed range of atmospheric pressure was, therefore, 1·566 inches.

Printed image digitised by the University of Southampton Library Digitisation Unit

The mean temperature deduced from daily readings of the dry-bulb thermometer at 9 a.m and 9 p.m. was 45·1°, or 1·1° above the value for March, 1910. Using the formula, *Mean. Temp.* = *Min.* + (*Max.* − *Min.* × ·476), the value is 45·6°, or 1·7° below the average mean temperature for April, calculated in the same way, in the thirty-five years, 1871–1905, inclusive (47·3°). The arithmetical mean of the maximal and minimal readings was 45·9°, compared with a thirty-five years' (1871–1905, inclusive) average of 47·6°. On the 18th the thermometer in the screen rose to 64·0°—wind S.W.; on the 1st the temperature fell to 32·0° —wind, calm. The minimum on the grass was 27·0° on the 1st.

The rainfall was 2·197 inches, distributed over 19 days. The average rainfall for April in the thirty-five years, 1871–1905, inclusive, was 1·940 inches, and the average number of rainy days was 16. The rainfall, therefore, and also the rain-days were in excess of the average. In 1877 the rainfall in April was very large—4·707 inches in 21 days. On the other hand, in 1873, only ·498 inch was measured on 8 days. In 1909, 4·078 inches fell on 22 days.

Fog was observed on the 1st, 2nd, and 19th. High winds were noted on 6 days, but reached the force of a gale only on the 18th. Hail fell on the 3rd, 16th, 23rd, 24th, 25th, and 28th; sleet on the 13th. The temperature rose above 60° in the screen on 2 days—the 18th and 21st. It failed to reach 50° on 9 days. It once fell to 32° in the screen, and on 8 nights it fell to or below 32° on the grass. The mean lowest temperature on the grass was 36·0°, compared with 39·0° in 1909, 35·4° in 1908, 36·7° in 1907, 33·6° in 1906, 37·3° in 1905, 39·1° in 1904, 37·0° in 1903, 36·8° in 1902, 37·3° in 1901, and only 31·6° in 1887.

The rainfall in Dublin during the four months ending April 30th amounted to 9·871 inches on 71 days, compared with 8·628 inches on 63 days in 1909, 8·704 inches on 74 days in 1908, 6·288 inches on 64 days in 1907, 9·120 inches on 77 days in 1906, 7·844 inches on 71 days in 1905, 9·056 inches on 74 days in 1904, 10·176 inches on 78 days in 1903, 7·175 inches on 59 days in 1902, 6·520 inches on 58 days in 1901, only 3·203 inches on 46 days in 1891, and a thirty-five years' (1871–1905) average of 8·070 inches on 66 days.

Mr. W. H. Clark, B.A., reports that at the Normal Climatological Station in Trinity College, Dublin, the mean height of the barometer was 29·825 inches, the range of atmospheric pressure being from 30·502 inches at 9 a.m. of the 1st to 29·000 inches at 9 a.m. and 9 p.m. of the 13th. The mean value of the readings of the dry-bulb thermometer at 9 a.m. and 9 p.m. was 45·4°. The arithmetical mean of the daily maximal and minimal temperatures was 45·9°. The screened thermometers rose to 64·7° on the 18th, and fell to 29·6° on the 1st. On the 1st the grass minimum was 18·2°. Rain fell on 17 days to the amount of 1·998 inches, the greatest fall in 24 hours being ·450 inch on the 19th. The duration of bright sunshine, according to the Campbell-Stokes recorder, was 116·15 hours on 29 days, of which 10·1 hours occurred on the 26th, and 9·4 hours on the 25th. The mean daily duration of sunshine was 4·0 hours. The mean temperature of the soil at 9 a.m. at a depth of one foot was 46·1°; at a depth of 4 feet it was 46·0°.

Mrs. Olive F. Symes returns the rainfall at Druid Lodge, Killiney, Co. Dublin, at 1·73 inches on 12 days. The largest measurement in 24 hours was ·40 inch on the 12th. The average rainfall in April at Cloneevin, Killiney, in the 24 years, 1885 to 1908 inclusive, was 1·870 inches on 15·2 days. Since January 1, 1910, 8·49 inches have fallen on 61 days at Druid Lodge.

Dr. W. S. Ross recorded 2·00 inches of rain on 18 days at Clonsilla, Greystones, the largest measurement in 24 hours being ·41 inch on the 6th. The mean temperature was 45·0°.

Mr. R. Cathcart Dobbs, J.P., reports that at Knockdolian, Greystones, Co. Wicklow, the rainfall amounted to 1·845 inches on 12 days. The heaviest fall in 24 hours was ·500 inch on the 12th. The total rainfall in 1910, up to April 30th, was 11·080 inches on 61 days.

Dr. Launcelot T. Burra, Resident Medical Officer at the Royal National Hospital for Consumption, Newcastle, Co. Wicklow, reports that the rainfall at that place was 1·826 inches on 21 days, the maximal fall in 24 hours being ·355 inch on the 12th. The mean temperature of the air was 44·4°, the thermometer in the screen having risen to 63·2° on the 18th and fallen to 31·0° on the 1st. The mean maximal temperature was 51·1°, the mean minimum being 37·7°.

Dr. Arthur S. Goff reports that the rainfall at Lynton, Dundrum, Co. Dublin, was 2·39 inches on 20 days. The greatest daily rainfall was ·45 inch on the 12th. The mean shade temperature was 45·7°, compared with 48·3° in 1901, 46·6° in 1902, 45·9° in 1903, 48·9° in 1904, 46·4° in 1905, 45·4 in 1906, 46·4° in 1907, 44·5° in 1908, and 48·2° in 1909. The thermometric range was from 31° on the 3rd to 67° on the 20th. Hail fell on the 3rd, 23rd, 25th, and 27th.

Mr. T. Bateman, of the Green, Malahide, Co. Dublin, returns the rainfall at 1·755 inches on 18 days. The greatest fall in 24 hours was ·215 inch on the 23rd. The shade mean temperature was 43·2°, the extremes being—highest, 63° on the 18th; lowest, 28° on the 1st.

Printed image digitised by the University of Southampton Library Digitisation Unit

Captain Edward Taylor, D.L., gives the rainfall at Ardgillan, Balbriggan, Co. Dublin, as 1·91 inches on 19 days, the rainfall being 0·11 inch below, and the rain-days 3 in excess of, the average. The heaviest fall in 24 hours was ·33 inch on the 1st. The rainfall from January 1st equals 9·47 inches on 61 days, that is, 1·22 inches and 1 day in excess of the average. The thermometers in the screen rose to 62·7° on the 18th, having fallen to 30·8° on the previous day.

At 21 Leeson Park, Dublin, Dr. Christopher Joynt, F.R.C.P.I., measured 2·295 inches on 20 days, the largest amount recorded in 24 hours being ·420 inch on the 12th.

At the Ordnance Survey Office, Phœnix Park, Dublin, rain fell on 21 days to the amount of 2·175 inches, the greatest measurement in 24 hours being ·460 inch on the 19th. The total amount of bright sunshine was 155·4 hours, of which 11·0 hours fell on the 26th, the brightest day of the month.

In Cork, according to Mr. W. Miller, the rainfall amounted to 1·66 inches on 20 days, ·45 inch being measured on the 14th. Since January 1, 1910, 12·36 inches of rain have fallen in Cork on 83 days. The mean temperature was 43·9°, or 3·9° below the average of 25 years.

At the Rectory, Dunmanway, Co. Cork, the Rev. Arthur Wilson, M.A., recorded 2·40 inches of rain on 20 days. The heaviest falls in 24 hours were ·44 inch on the 12th, and ·43 inch on the 14th. The characteristics of the month were short showers, cold wind, and intervals of bright sunshine. The rainfall at Dunmanway in the four months ended April 30 amounted to 21·57 inches on 89 days.

Mr. W. Holbrow reports that the rainfall at Derreen, Kenmare, Co. Kerry, in March amounted to 6·45 inches on 16 days, the largest measurement being 1·74 inches on the 1st. In April, 3·56 inches of rain were registered on 21 days, the largest measurement being ·45 inch on the 17th. April was tolerably fine at Derreen, but rather cold, with showers of sleet and snow.

MAY.—A cool, showery month, with a marked prevalence of winds from polar quarters. During the first fortnight conditions upon the whole were very changeable—showers of rain, hail or sleet, and squalls, often accompanied by thunder and lightning, being reported from most districts. In Dublin the mean temperature of the first week (1st-7th) was 47·1°, or 2·7° below the average; that of the second week (8th-14th) was still lower—46·5°, or 4·6° below the average. An improvement as regards temperature was observed in the third week (15th-21st), the mean rising to 53·8°, or 1·8° above the average. Rain, however, fell freely in that week, the measurement being 1·274 inches at Fitzwilliam Square, Dublin. From the 22nd to the 27th the barometer ranged high, an anticyclone lying over Ireland. The weather was warm and summer-like on the 22nd and 23rd, but a cold northerly air current quickly reduced the temperature, so that on Wednesday, the 25th, the thermometer did not rise above 57° in London, and 52° along the east coast of England. On that same day, however, a maximum of 71° was reported from Birr Castle, King's County, and the mean temperature of the week ended Saturday, the 28th, was from 3° to 4° above the average all over the United Kingdom. During the closing days of the month a large atmospheric depression spread south-eastwards from Iceland towards the British Isles. This system grew deeper as it travelled, so that on the morning of the 31st the barometer was down to 28·95 inches at Sumburgh Head, in the Shetlands. At the same time a secondary depression advanced to the Irish coasts from the Atlantic, so that the weather became very unsettled, squally and showery in this country. Halley's Comet was seen as an inconspicuous object in the north-western sky on the 22nd and three following nights.

In Dublin the arithmetical mean temperature (51·8°) was 0·4° below the average (52·2°). The mean dry-bulb readings at 9 a.m. and 9 p.m. were 51·5°. In the forty-six years ending with 1910, May was coldest in 1869 (M. T. = 48·2°), and warmest in 1893 (M. T. = 56·7°). In 1909 the M. T. was 52·6°.

The mean height of the barometer was 29·913 inches, or 0·076 inch below the corrected average value for May—namely, 29·989 inches. The mercury rose to 30·443 inches at 9 a.m. of the 1st, and fell to 29·230 inches at 9 a.m. of the 31st. The observed range of atmospheric pressure was, therefore, 1·213 inches.

The mean temperature deduced from daily readings of the dry-bulb thermometer at 9 a.m. and 9 p.m. was 51·5°, or 6·4° above the value for April, 1910—45·1°. Using the formula *Mean Temp.* = *Min.* + (*Max.* − *Min.* × ·47), the value is also 51·4°, or 0·4° below the average mean temperature for May, calculated in the same way, in the thirty-five years, 1871-1905, inclusive (51·8°). The arithmetical mean of the maximal and minimal readings was 51·8°, compared with a thirty-five years' average of 52·2°. On the 22nd the thermometer in the screen rose to 69·2°—wind N.N.W.; on the 9th the temperature fell to 35·0°—wind, N.W. The minimum on the grass was 31·9°, also on the 9th.

The rainfall amounted to 2·550 inches, distributed over 21 days. The average rainfall for May in the thirty-five years 1871-1905, inclusive, was 1·970 inches, and the average number of rain-days was 15. The rainfall and rain-days were, therefore, considerably above

Printed image digitised by the University of Southampton Library Digitisation Unit

the average. In 1886 the rainfall in May was very large—5·472 inches on 21 days; in 1869, also 5·414 inches fell on 19 days. On the other hand, in 1895, only ·177 inch was measured on but 3 days. In 1896 the fall was only ·190 inch on 7 days. In 1909, 1·470 inches fell on 12 days.

A solar halo appeared on the 4th, 6th, 15th, and 19th. A lunar halo was seen on the 20th. High winds were noted on 9 days, but never attained the force of a gale. Hail fell on the 5th, 6th, 7th, and 8th. A brief thunderstorm occurred on the 6th. There were fogs on the 15th and 16th.

The mean minimal temperature on the grass was 42·0°, compared with 41·9° in 1909, 45·2° in 1908, 41·6° in 1907, 41·9° in 1906, 42·5° in 1905, 42·6° in 1904, 44·3° in 1903, 40·3° in 1902, 41·7° in 1901, and 37·6° in 1894. The maximum fell short of 50° on 3 days. The absolute maximum was 69·2° on the 22nd.

The rainfall in Dublin during the five months ended May 31st amounted to 12·421 inches on 92 days, as compared with 10·098 inches on 75 days in 1909, 10·078 inches on 95 days in 1908, 9·499 inches on 81 days in 1907, 11·592 inches on 97 days in 1906, 9·026 inches on 81 days in 1905, 11·741 inches on 92 days in 1904, 12·560 inches on 95 days in 1903, 9·973 inches on 81 days in 1902, 7·724 inches on 67 days in 1901, 5·971 inches on 70 days in 1896, and a thirty-five years' average of 10·040 inches on 81 days.

At the Normal Climatological Station in Trinity College, Dublin, the observer, Mr. W. H. Clark, B.A., returns the mean height of the barometer as 29·910 inches, the highest reading observed being 30·440 inches at 9 a.m. of the 1st, the lowest 29·229 inches at 9 a.m. of the 31st. The arithmetical mean temperature was 51·7°. The mean dry-bulb reading at 9 a.m. and 9 p.m. being 52·0°. Rain fell on 20 days to the amount of 2·473 inches, ·364 inch being measured on the 18th. The number of hours of bright sunshine registered by the Campbell-Stokes sunshine recorder was 175·5, giving a daily average of 5·7 hours. The corresponding figures for May, 1904, were 192·5 hours and 6·2 hours; for 1905, 215·7 hours and 7·0 hours; for 1906, 132·5 hours and 4·3 hours; for 1907, 173·0 hours and 5·6 hours; for 1908, 193·9 hours and 6·3 hours, and for 1909, 231·5 hours and 7·5 hours respectively. The mean earth-temperature at 9 a.m. was 51·7° at a depth of one foot below the surface, 49·3° at 4 feet. The corresponding values for 1908 were 53·5° and 50·0°, and for 1909, 52·3° and 50·0°. The lowest temperature on the grass (terrestrial radiation) was 26·1° on the 11th. The highest temperature in the shade was 70·1° on the 22nd; the lowest was 34·9° on the 9th.

Captain Edward Taylor, D.L., returns the rainfall at Ardgillan, Balbriggan, Co. Dublin, as having been 2·21 inches on 19 days; the largest fall in one day was ·48 inch on the 15th. Since January 1, 11·68 inches of rain have fallen at that station on 86 days, this measurement being 1·48 inches above the average and the rain-days being 7 in excess. The shade temperature ranged from 32·6° on the 9th to 68·2° on the 22nd, the mean being 56·4°, or 0·4° below the average. Thunder was heard on the 19th and 31st. Hail fell on the 8th and 31st, soft hail on the 6th and 7th.

At Knockdolian, Greystones, Co. Wicklow, the rainfall measured by Mr. R. Cathcart Dobbs, J.P., was 2·110 inches, distributed over 16 days—·400 inch falling on the 18th. The total fall since January 1st, 1910, equals 11·995 inches on 64 days.

Dr. W. Stewart Ross measured 1·70 inches of rain on 14 days at Clonsilla, Greystones, Co. Wicklow. The heaviest fall in 24 hours was ·35 inch on the 19th. The mean temperature was 51·2°—highest being 68·2° on the 27th, lowest 36·0° on the 9th. The mean maximum was 57·4°, the mean minimum was 45·0°.

Dr. Arthur S. Goff returns the rainfall at Lynton, Dundrum, Co. Dublin, at 2·67 inches on 20 days. The greatest daily measurement was ·30 inch on the 19th. There were hail showers on the 5th, 6th, and 7th. The temperature in the shade ranged from 36° on the 9th to 70° on the 20th and 21st. The mean temperature of the month was 52·4°, compared with 53·6° in 1909, 56·2° in 1908, 51·1° in 1907, 51·8° in 1906, 54·5° in 1905, 53·3° in 1904, 53·1° in 1903, 50·5° in 1902, and 52·6° in 1901.

Mrs. Olive F. Symes reports that the rainfall at Druid Lodge, Killiney, Co. Dublin, was 1·98 inches on 14 days, ·30 inch being measured on the 17th. The average rainfall in May at Killiney in the 24 years, 1885-1908, inclusive, was 2·136 inches on 13·8 days.

At Cheeverstown Convalescent Home for Little Children of the Poor, Clondalkin, Co. Dublin, Miss C. Violet Kirkpatrick recorded a rainfall of 2·795 inches on 19 days, the maximal falls in 24 hours being ·31 inch on the 18th and ·30 inch on the 5th.

Dr. Launcelot T. Burra reports that the rainfall at the Royal National Hospital for Consumption, Newcastle, Co. Wicklow, was 1·78 inches on 19 days, the greatest fall in 24 hours being ·41 inch on the 18th. The screened thermometers ranged from 67·2° on the 22nd to 36·1° on the 9th. The mean temperature at 9 a.m. and 9 p.m. was 50·7°—the mean maximum being 57·1°, the mean minimum, 44·2°.



Printed image digitised by the University of Southampton Library Digitisation Unit

Dr. C. Joynt, F.R.C.P.I., returns the rainfall at 21 Leeson Park, Dublin, at 3·145 inches on 20 days, ·620 inch being measured on the 15th.

Mr. T. Bateman returns the rainfall at The Green, Malahide, Co. Dublin, at 1·955 inches on 17 days. The greatest rainfall in 24 hours was ·465 inch on the 15th. The extremes of temperature in the shade were—highest 69°, on the 22nd; lowest, 31°, on the 8th. The mean temperature was 48·9°.

Mr. W. Miller registered 1·65 inches of rain at Cork on 14 days. The greatest fall in 24 hours was ·63 inch on the 18th. The rainfall was 0·63 inch in defect of the average for May. The rainfall of the first five months of 1910 was 14·01 inches on 97 days, or 0·94 inch less than the average. The rain-days were, however, 16 over the average.

The Rev. Arthur Wilson, M.A., writing from Dunmanway Rectory, Co. Cork, states that 2·12 inches of rain fell there on 16 days, ·36 inch being measured on the 7th. There was drought from the 20th to the 29th. Thunder and lightning occurred on the 13th and 17th.

Mr. W. Holbrow measured 2·89 inches of rain on 16 days at Derreen, Kenmare, Co. Kerry. The heaviest daily falls were ·41 inch on the 13th and ·39 inch on the 18th. Hail fell on the 6th, 7th, 8th, and 9th. Thunder was heard on the 13th, 17th, and 18th. The weather was very fine and warm from the 18th to the 30th.

At the Ordnance Survey Office, Phœnix Park, Dublin, rain fell on 20 days to the amount of 2·459 inches, the greatest measurement in 24 hours being ·450 inch on the 18th. The total amount of bright sunshine was 198·2 hours, of which 14·0 hours occurred on the 11th and 23rd, the brightest days of the month.

JUNE.—June, 1910, established a record for rainfall in the Dublin district. At Fitzwilliam Square the measurement was 6·211 inches, or more than three times the average (1·990 inches). No such rainfall had been registered in June within the past half-century, the nearest approach to it being 5·058 inches in 1878. In the following year also, 4·046 inches were recorded in the wintry June of 1879. It will be apparent from the returns given below that the excessive rainfall was almost confined to the City of Dublin and its Southern Suburbs, the precipitation lessening in a remarkable way to the northward and westward (inland). The apparent causes of the downpours were the frequent thunderstorms of the month and a prevalence of easterly sea breezes along the coast line of the counties Dublin and Wicklow. On the 5th upwards of an inch of rain fell at all the metropolitan stations, as well as at Greystones, where 1·310 inches were measured. On the 7th violent thunderstorms occurred during the afternoon and at night. Electrical disturbances continued through the two following days, but on the 10th the weather improved and summer warmth set in. From the 13th to the 20th an anticyclone prevailed, and was accompanied by fine, bright, and moderately warm weather. On the afternoon of the 20th a second thunderstorm-period set in, lasting to the 24th. Upwards of two inches of rain fell during this time. The closing days of the month were characterised by the prevalence of cold and squally N.W. winds, clouds, and drenching showers. On the 29th the rainfall was ·925 inch. The broken weather was connected with an atmospheric depression, in which the barometer persistently remained below 29·4 inches between Scotland and the south of Norway.

In Dublin the arithmetical mean temperature (57·6°) was below the average (57·9°) by 0·3°; the mean dry-bulb readings at 9 a.m. and 9 p.m. were 56·3°. In the forty-six years ending with 1910, June was coldest in 1909 (M. T. = 55·2°), 1907 (M. T. = 55·4°), 1882 (M. T. = 55·8°), and 1879 ("the cold year") (M. T. = 55·9°). It was warmest in 1887 (M. T. = 62·3°), 1896 (M. T. = 61·4°) and 1899 (M. T. = 61·3°). June, 1909, established a record for coldness.

The mean height of the barometer was 29·881 inches, or 0·036 inch below the corrected average value for June—namely, 29·917 inches. The mercury rose to 30·327 inches at 9 a.m. of the 15th, and fell to 29·446 inches at 9 p.m. of the 27th. The observed range of atmospheric pressure was, therefore, 0·881 inch.

The mean temperature deducted from daily readings of the dry-bulb thermometer at 9 a.m. and 9 p.m. was 56·3°, or 4·8° above the corresponding M. T. for May, 1910. Using the formula, *Mean Temp.* = *Min.* + (*Max.* − *Min.* × ·465), the value was 57·2°, or 0·2° below the average mean temperature for June, calculated in the same way, in the thirty-five years, 1871-1905 inclusive (57·4°). The arithmetical mean of the maximal and minimal readings was 57·6°, compared with a thirty-five years' average of 57·9°. On the 20th the thermometer in the screen rose to 73·6°—wind, E.; on the 1st the temperature fell to 42·9°—wind, S. The minimum on the grass was 39·2° on the 1st.

The rainfall amounted to 6·211 inches on 19 days. The average rainfall for June in the thirty-five years, 1871–1905, inclusive, was 1·990 inches, and the average number of rain-days was 15. The rainfall, therefore, was more than three times the average, while the rain-days

Printed image digitised by the University of Southampton Library Digitisation Unit

were 4 above the average. In 1878 the rainfall in June was very large—5·058 inches on 19 days; in 1879, also, 4·046 inches fell on 24 days. On the other hand, in 1889, only ·100 inch was measured on 6 days. In 1887 the rainfall was only ·252 inch, distributed over 5 days. In 1909, 1·963 inches fell on 9 days. June, 1910, established an undisputed record for excessive rainfall in Dublin.

High winds were noted on only 4 days. A solar halo was seen on the 3rd, 14th, 18th, and 23rd. There was a fog on the 8th. Thunderstorms, often of exceptional severity, occurred on the 7th, 8th, 9th, 20th, 21st, 22nd, and 24th.

The rainfall in Dublin during the six months ending June 30th amounted to 18·632 inches on 111 days, compared with 12·061 inches on 84 days in 1909, 11·729 inches on 107 days in 1908, 12·336 inches on 108 days in 1907, 12·641 inches on 109 days in 1906, 10·201 inches on 92 days in 1905, 12·817 inches on 102 days in 1904, 15·054 inches on 108 days in 1903, 12·344 inches on 98 days in 1902, 9·352 inches on 80 days in 1901, only 6·741 inches on 67 days in 1887, and a thirty-five years' average of 12·030 inches on 96 days.

At the Normal Climatological Station in Trinity College, Dublin, the observer, Mr. William H. Clark, B.A., reports that the mean height of the barometer was 29·881 inches, the highest reading observed being 30·324 inches at 9 p.m. of the 15th, the lowest, 29·450 inches at 9 p.m. of the 27th. The arithmetical mean temperature was 57·1°, the mean dry-bulb reading at 9 a.m. and 9 p.m. being 56·8°. The thermometer rose to 72·0° in the shade on the 10th, and fell to 42·6° on the 1st. The grass minimum was 35·7° on the 1st. Rain fell on 16 days to the amount of 5·915 inches, 1·270 inches being measured on the 5th. The number of hours of bright sunshine registered by the Campbell-Stokes sunshine recorder was 139·9, giving a daily average of 4·7 hours. The corresponding figures for 1905 were 217·6 hours and 7·3 hours; 1906, 210·3 hours and 7·0 hours; 1907, 129·4 hours and 4·3 hours; 1908, 181·4 hours and 6 hours; and 1909, 158·7 hours and 5·3 hours. The mean earth temperature read at 9 a.m. was 58·5° at a depth of 1 foot below the surface of the ground, 54·4° at a depth of 4 feet.

At Ardgillan, Balbriggan, Co. Dublin, Captain Edward Taylor, D.L., measured 4·62 inches of rain on 17 days, the heaviest fall in 24 hours being 1·33 inches on the 5th. The rainfall was 2·55 inches above the average, while the rain-days were 4 in excess. Temperature in the screen rose to 69·1° on the 10th, having fallen to 39·0° on the 1st. Since January 1, 1910, the rainfall at Ardgillan amounts to 16·30 inches, or 4·04 inches above the average, and the rain-days number 103, or 11 in excess.

At Cheeverstown, Clondalkin, Co. Dublin, Miss Violet C. Kirkpatrick recorded 5·80 inches of rain on 19 days. The greatest fall in 24 hours at Cheeverstown was 1·39 inches on the 5th.

Mr. R. Cathcart Dobbs, J.P., reports that at Knockdolian, Greystones, Co. Wicklow, the rainfall was 5·535 inches on 16 days, compared with 3·350 inches on 8 days in 1909, 1·710 inches on 9 days in 1908, 3·470 inches on 23 days in 1907, ·870 inch on 7 days in 1906, 1·500 inches on 10 days in 1905, 2·280 inches on 10 days in 1904, 1·785 inches on 11 days in 1903, and 3·341 inches on 16 days in 1902. The heaviest rainfalls in 24 hours were 1·310 inches on the 5th and ·650 inch on the 2nd.

At Clonsilla, Greystones, Co. Wicklow, Dr. W. Stewart Ross measured 4·31 inches of rain on 18 days—1·26 inches being recorded on the 7th. The mean temperature was 54·7°, the extremes being—highest, 77°, on the 11th; lowest, 40°, on the 1st. The mean maximal temperature was 60·4°; the mean minimal temperature was 48·9°.

Mr. Richard M. Barrington, LL.B., registered 5·625 inches on 15 days at Fassaroe, Bray, Co. Wicklow. The greatest fall in 24 hours was 1·800 inches on the 5th.

Dr. Launcelot T. Burra reports that at the Royal National Hospital for Consumption for Ireland, Newcastle, Co. Wicklow, rain fell on 17 days to the amount of 4·625 inches, the maximal fall in 24 hours being 1·50 inches on the 5th. The mean temperature for the month was 55·7°, the extremes being—highest, 69·8° on the 9th and 20th; lowest, 38·6° on the 1st. The mean dry-bulb temperature was 57·4° at 9 a.m., 54·4° at 9 p.m.

Dr. Arthur S. Goff returns the rainfall at Lynton, Dundrum, Co. Dublin, at 6·97 inches on 21 days, compared with 2·62 inches on 10 days in 1909. The greatest daily fall 1·70 inches on the 5th. The mean shade temperature was 58·0°. The thermometric range was from 72° on the 20th and 21st to 44° on the 1st.

Mrs. Olive F. Symes supplies the following record of the rainfall at Druid Lodge, Killiney:—Rain fell on 16 days to the amount of 5·44 inches, the maximal fall in 24 hours being 1·81 inches on the 5th. The average rainfall for June at Clonecvin, Killiney, in the 24 years, 1885-1908, was 1·771 inches on 13·2 days.



Printed image digitised by the University of Southampton Library Digitisation Unit

Mr. T. Bateman reports that the rainfall at The Green, Malahide, was 3·985 inches on 17 days, compared with 2·232 inches on 9 days in 1909, 1·335 inches on 15 days in 1908, and 2·872 inches on 23 days in 1907. The heaviest fall in 24 hours was 1·25 inches on the 5th. The mean shade temperature was 56·2°; the extremes being—highest, 71° on the 20th; lowest, 38·5° on the 1st. The M.T. was 58·4° in 1905, 57·4° in 1906, 54·2° in 1907, 55·9° in 1908, and 53·8° in 1909.

Dr. C. Joynt returns the rainfall at 21 Leeson Park, Dublin, at 6·405 inches on 17 days, 1·350 inches having been recorded on the 5th, and exactly one inch on the 29th.

The Rev. Arthur Wilson, M.A., reports a rainfall of 2·79 inches on 20 days at the Rectory, Dunmanway, Co. Cork. On the 5th ·58 inch was measured. The first week and the period from the 17th to the 25th were very unsettled. It was very fine and warm from the 8th to the 16th. Thunder and lightning occurred on the 7th and 21st. The rainfall for the completed six months of 1910 amounts to 26·48 inches on 125 days.

Mr. W. Miller returns the rainfall at Cork at 3·93 inches on 16 days—this amount exceeding the average for June by 1·53 inches. The greatest rainfall in 24 hours was ·88 inch on the 22nd. Thunder and lightning occurred on the 7th and 20th. Thunder was heard on the 22nd and 25th. The rainfall of the first six months of 1910 in Cork was 17·94 inches on 113 days, or 0·59 inch and 20 days over the average.

At Derreen, Kenmare, Co. Kerry, Mr. W. Holbrow recorded a rainfall of 2·91 inches on 18 days, the heaviest fall in 24 hours being ·51 inch on the 24th. Thunder occurred on the 6th and 25th. The latter end of the month was cold and showery.

At the Ordnance Survey Office, Phœnix Park, Dublin, rain fell in June on 19 days to the total amount of 5·147 inches, 1·215 inch being registered on the 5th. The duration of bright sunshine was 143·0 hours, the most in one day being 12·5 hours on the 17th.

JULY.—A cool, cloudy month. The beginning and end were unsettled, and either rainy or showery. The beginning was cold as well as rainy, with prevalent N.W. or N. winds. An anticyclonic dry rainless period, with cool N.W. and afterwards N.E. or E. winds, set in on the 6th, lasting to the 19th. From the latter date to the close a cyclonic distribution of atmospheric pressure was observed. Fresh to strong or squally S.W. winds prevailed, and there were frequent showers albeit the weather was seasonably mild and at times actually warm.

In Dublin the arithmetical mean temperature (58·5°) was 2·0° below the average of the 35 years 1871-1905 (60·5°); the mean dry-bulb readings at 9 a.m. and 9 p.m. were 58·1°. In the forty-six years ending with 1910, July was coldest in 1879 ("the cold year") (M. T. = 57·2°). It was warmest in 1905 (M. T. = 63·8°); and in 1887 (M. T. = 63·7°). In 1909 the M. T. was 59·2°.

The mean height of the barometer was 29·864 inches, or 0·051 inch below the corrected average value for July—namely, 29·915 inches. The mercury rose to 30·190 inches at 9 p.m. of the 13th, and fell to 29·350 inches at 5 a.m. of the 25th. The observed range of atmospheric pressure was, therefore, 0·840 inch.

The mean temperature deduced from daily readings of the dry-bulb thermometer at 9 a.m. and 9 p.m. was 58·1°, or 1·8° above the value for June, 1910. Using the formula, *Mean Temp* = *Min* + (*Max.* − *Min.* × ·465), the value was 58·10°, or 2·0° below the average mean temperature for July, calculated in the same way, in the thirty-five years, 1871-1905 inclusive (60·1°). The arithmetical mean of the maximal and minimal readings was 58·5°, compared with a thirty-five years' average of 60·5°. On the 27th the thermometer in the screen rose to 72·2°—wind, S.W.; on the 8th the temperature fell to 47·1°—wind, N.N.E. The minimum on the grass was 44·2°, also on the 8th.

The rainfall was 2·400 inches, distributed over 16 days. The average rainfall for July in the thirty-five years 1871-1905, inclusive, was 2·680 inches, and the average number of rain-days was 17. The rainfall, therefore, and also the rain-days were slightly below the average. In 1880 the rainfall in July was very large—6·087 inches on 24 days; in 1896, also, 5·474 inches fell on 18 days. On the other hand, in 1870, only ·539 inch was measured on 8 days; in 1869 the fall was only ·739 inch on 9 days; and in 1868 ·741 inch fell on but 5 days. In 1909, 3·316 inches fell on 22 days.

High winds were noted on 11 days, but never attained the force of a gale (8). Temperature reached or exceeded 70° in the screen on 4 days, compared with 3 days in 1909, 9 days in 1908 and 1907, 10 in 1906, 17 in 1905, and 10 in 1904. The thermometer failed to reach 60° on the 4th. In 1888 the maximum for July was only 68·7°.

A solar halo was seen on the 6th and 26th. A brief thunderstorm occurred on the 3rd, when also hail fell.

The rainfall in Dublin during the seven months ending July 31st amounted to 21·032 inches on 127 days, compared with 15·377 inches on 106 days in 1909, 13·809 inches on 120 days in 1908, 14·358 inches on 127 days in 1907, 13·664 inches on 122 days in 1906, 11·022 inches on 109 days in 1905, 13·905 inches on 117 days in 1904, 19·072 inches on 131 days in 1903, 15·507 inches on 115 days in 1902, 11·432 inches on 93 days in 1901, only 7·935 inches on 80 days in 1887, and a thirty-five years' (1871-1905) average of 14·710 inches on 113 days.

Printed image digitised by the University of Southampton Library Digitisation Unit

At the Normal Climatological Station in Trinity College, Dublin, the observer, Mr. William H. Clark, B.A., reports that the mean height of the barometer was 29·861 inches, the range of atmospheric pressure being from 30·169 inches at 9 a.m. of the 14th to 29·367 inches at 9 p.m. of the 28th. The mean value of the readings of the dry-bulb thermometer at 9 a.m. and 9 p.m. was 58·9°. The arithmetical mean of the daily maximal and minimal temperatures was 58·6°; the mean maximum being 65·0°, and the mean minimum 52·1°. The screened thermometers rose to 74·0° on the 27th, and fell to 46·0° on the 8th. On the 11th the grass minimum was 39·5°. Rain fell on 16 days to the amount of 2·414 inches, the greatest fall in 24 hours being ·560 inch on the 5th. The duration of bright sunshine according to the Campbell-Stokes recorder, was 205·0 hours, of which 13·5 hours occurred on the 10th. The mean daily duration was 6·6 hours. In July, 1904, there were 201 hours of bright sunshine; in 1905, 162·2 hours; in 1906, 184·8 hours; in 1907, 178·1 hours; in 1908, 174·3 hours, and in 1909, 139·8 hours. The mean sub-soil temperatures at 9 a.m. were—at 1 ft., 59·9°; at 4 ft., 56·9°. The one-foot thermometer ranged between 57·8° on the 1st and 63·2° on the 14th. The four-feet thermometer ranged from 56·0° on the 5th, 6th, 7th, and 9th to 58·3° on the 29th.

Dr. C. Joynt, F.R.C.P.I., returns the rainfall at 21 Leeson Park, Dublin, at 2·370 inches on 16 days, ·530 inch being measured on the 5th.

Captain Edward Taylor, D.L., reports that the rainfall at Ardgillan, Balbriggan, Co. Dublin, at a height of 210 feet above mean sea level, was 2·81 inches on 18 days, or 0·11 inch and 3 days in excess of the average. The maximal fall in 24 hours was 0·54 inch on the 5th. Since January 1, the rainfall at Ardgillan amounts to 19·11 inches on 121 days, being 4·15 inches and 14 days above average. The thermometers in the screen rose to 70·7° on the 13th, having fallen to 44·6° on the 8th.

Dr. Arthur S. Goff reports that at Lynton, Dundrum, County Dublin, the rainfall was 2·50 inches on 14 days. The maximal fall in 24 hours was ·52 inch, measured on the 28th. The mean temperature was 59·1°, the range being from 76° on the 12th to 45° on the 26th. Thunder, lightning, and hail occurred on the 3rd.

At Druid Lodge, Killiney, Co. Dublin, Mrs. Olive F. Symes registered a rainfall of 1·85 inches on only 10 days. The heaviest fall in 24 hours was ·53 inch on the 28th.

Mr. T. Bateman reports that the rainfall at The Green, Malahide, Co. Dublin, was 2·75 inches on 15 days. The largest daily fall was ·71 inch on the 5th. The mean shade temperature was 58·9°, the extremes being—highest, 71° on the 27th; lowest, 40·5° on the 3rd.

At Cheeverstown, Clondalkin, Co. Dublin, Miss C. Violet Kirkpatrick recorded a rainfall of 2·19 inches on 15 days, the largest measurement in 24 hours being ·57 inch on the 20th.

Mr. R. Cathcart Dobbs, J.P., reports that the rainfall at Knockdolian, Greystones, Co. Wicklow, was 1·715 inches on 12 days, the maximal daily fall being ·600 inch on the 28th. Since January 1, 1910, the rainfall at that station equals 20·440 inches on 105 days.

Dr. W. S. Ross returns the rainfall at Clonsilla, Greystones, at 1·91 inches on 14 days, the maximal measurement in 24 hours being ·55 inch on the 28th. The thermometer in the screen ranged from 46° on the 1st to 70° on the 25th. The mean maximum was 64·7°, the mean minimum 52·7°, and the mean temperature 58·7°.

At Cork Mr. W. Miller registered 2·12 inches of rain on 16 days, the fall being 0·46 inch short of the average for July. The greatest rainfall in 24 hours was 0·48 inch on the 4th. There were 14 consecutive days without rain before the 18th. Since January 1, 1910, 20·06 inches of rain have fallen in Cork on 129 days, the measurement being 0·13 over the average for the first seven months of the year, and the rain days being 22 in excess.

At the Rectory, Dunmanway, Co. Cork, the Rev. Arthur Wilson, M.A., recorded a rainfall of 2·61 inches on 17 days. The heaviest falls in 24 hours were—·69 inch on the 27th and ·52 inch on the 23rd. No rain fell from the 5th to the 14th inclusive. From the 19th to the end the weather was unsettled, with strong W. and N.W. winds. It was a cool month, except on the 7th and 14th, which were very warm days. July retains its position as the driest month of the year at Dunmanway, the average rainfall in six years being 3·05 inches, June coming next with 3·21 inches.

At Derreen, Kenmare, Co. Kerry, Mr. W. Holbrow measured 4·03 inches of rain on 14 days, the maximum in 24 hours being ·89 inch on the 27th. On the 24th ·60 inch was recorded.

At the Ordnance Survey Office, Phœnix Park, rain fell on 16 days to the amount of 2·200 inches, the greatest rainfall in 24 hours being ·610 inch on the 20th. The total duration of bright sunshine was 232·2 hours, the longest daily sunshine being 14·7 hours on the 10th, 11th, and 13th.

Printed image digitised by the University of Southampton Library Digitisation Unit

AUGUST.—An unlovely, cloudy, rainy, windy month. Gales of wind from W. on the 19th and 26th. A thunderstorm, with vivid lightning, on the night of the 14th. Solar halos were seen on the 9th, 10th, 23rd, and 30th, and a lunar halo on the 19th. This is a proof of the unusual prevalence of cirriform cloud in the upper atmosphere, which was a marked feature of the month. It was withal a cool month, the mean temperature being 0·6° in defect, and the thermometer never rising above 70° in the screen—indeed, on the 2nd it failed to reach 60°. Several fine meteors were observed about the middle of the month, but the clouded state of the sky seriously interfered with astronomical observations. In the Shetland Islands the weather was strangely fine and at times very warm. On the 6th the thermometer rose to 82° at Sunburgh Head and to 77° at Balta Sound.

In Dublin the arithmetical mean temperature (59·1°) was 0·6° below the average (59·7°); the mean of the dry-bulb readings at 9 a.m. and 9 p.m. was 58·1°. In the forty-six years ending with 1910, August was coldest in 1881 (M. T. = 57·0°), and warmest in 1899 (M. T. = 63·4°). In 1909 the M. T. was 60·0°.

The mean height of the barometer was 29·796 inches, or 0·101 inch below the corrected average value for August—namely, 29·897 inches. The mercury rose to 30·292 inches at 9 p.m. of the 31st, and fell to 29·299 inches at 9 a.m. of the 26th. The observed range of atmospheric pressure was, therefore, 0·993 inch.

The mean temperature deduced from daily readings of the dry-bulb thermometer at 9 a.m. and 9 p.m. was 58·1°. It was identical with the value for July, 1910. Using the formula, *Mean Temp.* = *Min.* + (*Max.* − *Min.*) × ·47, the mean temperature was 58·8°, or 0·5° below the average mean temperature for August, calculated in the same way, in the thirty-five years 1871-1905, inclusive (59·3°). The arithmetical mean of the maximal and minimal readings was 59·1°, compared with a thirty-five years' average of 59·7°. On the 12th, the thermometer in the screen rose to 69·5°—wind, W.; on the 22nd, the temperature fell to 49·1°—wind, N.W. The minimum on the grass was 46·1° on the 22nd.

The rainfall was 3·350 inches on 22 days. The average rainfall for August in the thirty-five years, 1871-1905 inclusive, was 3·240 inches, and the average number of rainy days was 18. The rainfall, therefore, and the rain-days were above the average. In 1900 the rainfall in August was very large—5·871 inches on 17 days; in 1889, also, 5·747 inches were registered on 22 days. On the other hand, in 1884, only ·777 inch was measured on 8 days. August, 1905, established a record for rainfall in this month in Dublin, for the measurement was 7·019 inches on 22 days, 3·436 inches having fallen on the 25th. In 1909 the rainfall was 1·300 inches on 13 days.

High winds were noted on 7 days, and attained the force of a gale (8) on the 19th and 26th. Temperature never reached 70° in the screen. A solar halo was seen on the 9th, 10th, 23rd, and 30th. A lunar halo was seen on the night of the 19th. Fog was observed on the 8th and 9th. A thunderstorm occurred on the 14th. There were westerly gales on the 19th and 26th.

The rainfall in Dublin during the eight months ending August 31st amounted to 24·382 inches on 149 days, compared with 16·677 inches on 119 days in 1909, 17·244 inches on 135 days in 1908, 16·588 inches on 146 days in 1907, 15·425 inches on 139 days in 1906, 18·041 inches on 131 days in 1905, 16·808 inches on 135 days in 1904, 21·872 inches on 157 days in 1903, 18·456 inches on 133 days in 1902, 14·384 inches on 106 days in 1901, 9·455 inches on 96 days during the same period in 1887, and a thirty-five years' average (1871-1905) of 17·950 inches on 131 days.

At the Normal Climatological Station in Trinity College, Dublin, Mr. W. H. Clark, B.A., reports that the mean height of the barometer was 29·798 inches. The range of atmospheric pressure was between 30·296 inches at 9 p.m. of the 31st and 29·302 inches at 9 a.m. of the 26th. The mean value of the readings of the dry-bulb thermometer at 9 a.m. and 9 p.m. was 59·0°. The arithmetical mean of the daily maximal and minimal temperatures was 59·2°. The screened thermometers rose to 71·9° on the 20th, and fell to 47·9° on the 22nd. On the 18th the grass minimum was 40·0°. Rain fell on 22 days to the amount of 3·246 inches, the greatest fall in 24 hours being 1·060 inches on the 1st. The duration of bright sunshine, according to the Campbell-Stokes recorder, was 125·54 hours, of which 11·0 hours occurred on the 10th. In August, 1904, there were 183·75 hours of bright sunshine; in 1905, 121·9 hours; in 1906, 176·9 hours; in 1907, 151·4 hours; in 1908, 148·7 hours; and in 1909, 157·9 hours. The mean earth-temperatures were—at 1 ft., 60·0°; at 4 ft., 57·7°.

At Ardgillan Castle, Balbriggan, Captain Edward Taylor, D.L., registered 4·31 inches of rain on 20 days, the greatest fall in 24 hours being 1·39 inches on the 1st. The rainfall was 0·77 inch in excess of the average and the rain-days were 3 in excess. Since January 1, 1910, 23·42 inches of rain have fallen on 141 days, the measurement being 4·92 inches in excess and the rain-days 17 more than the average.

Printed image digitised by the University of Southampton Library Digitisation Unit

According to Mrs. Olive F. Symes, at Druid Lodge, Killiney, Co. Dublin, 4·40 inches of rain fell on 20 days The maximal fall in 24 hours was 1·67 inches on the 1st. The average rainfall at Cloucevin, Killiney, in August of the twenty-four years, 1884-1907, was 3·212 inches on 16·8 days.

Dr. Christopher Joynt, F.R.C.P.I., returns the rainfall at 21 Leeson Park as 3·380 inches, of which 1·140 inches fell on the 1st. The rain-days were 22. The total fall since January 1 amounts to 25·915 inches on 149 days.

Mr. George B. Edmondson reports that at Manor Mill Lodge, Dundrum, Co. Dublin, the rainfall was 3·53 inches on 21 days. The maximal fall in 24 hours was 1·42 inches on the 1st. The mean shade temperature was 59·1°, the range being from 74° on the 7th to 48° on the 10th.

Mr. T. Bateman reports that the rainfall at The Green, Malahide, Co. Dublin, was 4·89 inches on 12 days; the heaviest fall in 24 hours was 1·50 inches on the 1st. The mean shade temperature was 58·0°, the extremes being—highest, 71·5° on the 7th; lowest, 40·0° on the 21st.

According to Mr. R. Cathcart Dobbs, J.P., at Knockdolian, Greystones, Co. Wicklow, the rainfall for August was 5·440 inches on 18 days, compared with 0·825 inch on 7 days in 1909 The heaviest fall in 24 hours was 2·450 inches on the 1st The total fall since January 1 amounts to 25·880 inches on 123 days, compared with 18·666 inches on 95 days in 1909.

At Clonsilla, Greystones, Co. Wicklow, Dr. W. Stewart Ross recorded a rainfall of 4·86 inches on 18 days. The greatest measurement in 24 hours was 1·93 inches on the 1st. The mean temperature was 56·3°, the highest being 69·0° on the 12th; the lowest, 43·0° on the 28th. Lightning was seen on the night of the 28th.

According to Mr. W. Miller, the rainfall in Cork City was 5·24 inches, or 1·75 inches more than the average, and the rain-days were 24. The greatest fall in 24 hours was 0·77 inch on the 3rd. The mean temperature of the month was 57·0°, which is 2·7° below the average. The thermometer rose to 69·0 on the 12th, and fell to 46·0 on the 24th and 28th. The rainfall for 1910 up to August 31 was 25·30 inches on 153 days, compared with averages of 23·42 inches and 123 days respectively.

The Rev. Arthur Wilson, M.A., returns the rainfall at the Rectory, Dunmanway, Co. Cork, at 6·22 inches on 26 days. The largest measurements in 24 hours were ·80 inch on the 18th and ·63 inch on the 3rd. At Dunmanway the first 10 days of the month were fairly fine and warm. The remainder of the month was wet. The average rainfall in August, based on the returns for the last six years, is 4·81 inches.

Mr. W. Holbrow reports a rainfall of 6·72 inches on 28 days at Derreen, Kenmare, Co. Kerry. The heaviest fall in 24 hours was ·72 inch on the 12th It was a wet, cold month—foggy from the 1st to the 13th.

At the Ordnance Survey Office, Phœnix Park, Dublin, rain fell on 19 days to the amount of 2·871 inches, the largest measurement in 24 hours being ·865 inch on the 1st. The total duration of bright sunshine was 129·8 hours, the longest daily spell being 12 hours on the 10th.

Miss C. Violet Kirkpatrick measured 3·91 inches of rain on 23 days at Cheeverstown Convalescent Home, Clondalkin, Co. Dublin, the largest record in 24 hours being 1·17 inches on the 1st.

SEPTEMBER.—The outstanding features of September, 1910, were a high barometric pressure, a steady prevalence of winds from polar quarters, an undue cloudiness, and a very moderate—in many places a scanty—rainfall. In Dublin the barometer remained persistently above 30 inches until the 26th, and there were only 6 observations of pressure below that height out of a total of 60 made during the month. This high reading of the barometer depended on the existence and staying power of an anticyclone over Ireland and the ocean off our western shores To the same cause the northerly winds of the month were due. Occasionally small shallow depressions formed within the anticyclonic area producing local rains. On the 14th such a depression developed over the Netherlands, and a heavy rainfall followed in the S.E. of England, London receiving half an inch of rain, the downpour being accompanied by thunder and lightning. A still deeper depression passed northwards across Ireland on the 26th, on and after which date the weather was broken, with variable cyclonic winds, the southerly breezes sending the thermometer up to 68° in Dublin on the 27th and to 75° in London on the 28th, when maxima of 70° or upwards were reported from nearly all parts of England and Wales. In contrast to these high temperatures, the thermometer fell at Llangammarch Wells, Brecknock, on the 21st, to 27° in the screen and 19° on the grass.

Printed image digitised by the University of Southampton Library Digitisation Unit

In Dublin the arithmetical mean temperature (55·8°) was 0·1° below the average (55·9°); the mean dry-bulb readings at 9 a.m. and 9 p.m. were 54·8°. In the forty-six years ending with 1910, September was coldest in 1886 and 1892 (M. T. = 53·0°), and warmest in 1865 (M. T. = 61·4°) and 1898 (M. T. = 60·2°). In 1909 the M. T. was 53·8°.

The mean height of the barometer was 30·265 inches, or 0·355 inch above the corrected average value for September—namely, 29·910 inches. The mercury rose to 30·522 inches at 9 a.m. of the 17th, and fell to 29·707 inches at 4 p.m. of the 26th. The observed range of atmospheric pressure was, therefore, 0·815 inch.

The mean temperature deduced from daily readings of the dry-bulb thermometer at 9 a.m. and 9 p.m. was 54·8°, or 3·3° below the value for August, 1910. Using the formula, *Mean Temp.* = *Min.* + (*Max* − *Min.* × ·476), the mean temperature was 55·5°, or 0·2° below the average mean temperature for September, calculated in the same way, in the thirty-five years, 1871-1905, inclusive (55·7°). The arithmetical mean of the maximal and minimal readings was 55·8°, compared with a thirty-five years' average of 55·9°. On the 27th the thermometer in the screen rose to 68·1°—wind, S.S.W.; on the 20th the temperature fell to 41·8°—wind, N.N.W. The minimum on the grass was 37·9° on the 20th.

The rainfall was ·726 inch on 10 days. The average rainfall for September in the thirty-five years, 1871-1905, inclusive, was 2·210 inches, and the average number of rainy days was 15. In 1871 the rainfall was very large—4·048 inches on, however, only 13 days; in 1896 no less than 5·073 inches fell on 23 days, establishing a record rainfall for September. On the other hand, in 1865, only ·056 inch was measured on but 3 days. In 1909 1·816 inches fell on 15 days.

High winds were noted on only one day, and never attained the force of a gale. A lunar halo was observed on the 19th, and solar halos were seen on the 20th and 27th. There was a faint aurora on the evening of the 29th.

The rainfall in Dublin during the nine months ending September 30th amounted to 25·108 inches on 159 days, compared with 18·493 inches on 134 days in 1909, 19·557 inches on 154 days in 1908, 17·140 inches on 153 days in 1907, 16·121 inches on 146 days in 1906, 19·266 inches on 145 days in 1905, 19·147 inches on 152 days in 1904, 25·269 inches on 174 days in 1903, 21·425 inches on 149 days in 1902, 18·070 inches on 124 days in 1901, only 10·968 inches on 112 days in 1887, and a thirty-five years' average of 20·160 inches on 146 days.

At the Normal Climatological Station in Trinity College, Dublin, the observer, Mr. William H. Clark, B.A., reports that the mean height of the barometer was 30·263 inches. The range of atmospheric pressure was between 30·522 inches at 9 a.m. of the 17th and 29·789 inches at 9 a.m. of the 26th. The mean value of the readings of the dry-bulb thermometer at 9 a.m. and 9 p.m. was 55·6°. The arithmetical mean of the daily maximal and minimal temperatures was 55·8°. The screened thermometers rose to 70·1° on the 27th, having fallen to 41·1° on the 20th. On the 30th the grass minimum was 35·9°. Rain fell on 10 days to the amount of ·598 inch, the greatest fall in 24 hours being ·135 inch on the 10th. The duration of bright sunshine, according to the Campbell-Stokes recorder, was 90·2 hours, of which 10·2 hours occurred on the 3rd. The mean earth temperatures were—at 1 ft., 57·3°; at 4 ft., 56·7°. The one-foot thermometer ranged from 59·3° on the 2nd to 54·7° on the 23rd. The four-feet thermometer ranged from 57·4° on the 3rd, 4th, and 8th to 55·6° on the 29th and 30th.

Mrs. Olive F. Symes reports that the rainfall at Druid Lodge, Killiney, Co. Dublin, was ·60 inch on 7 days, the maximum being ·21 inch on the 5th. The average September rainfall at Cloneevin, Killiney, in 24 years (1885-1908) was 1·961 inches on 12·9 days.

Mr. R. Cathcart Dobbs, J.P., reports that at Knockdolian, Greystones, Co. Wicklow, the rainfall was ·660 inch on 7 days. The heaviest fall in 24 hours was ·270 inch on the 10th. At Knockdolian the rainfall since January 1st, 1910, has been 26·540 inches on 130 days.

At Clonsilla, Greystones, Dr. W. Stewart Ross recorded a rainfall of 0·55 inch on only 6 days. The greatest rainfall in 24 hours was ·25 inch on the 10th. Temperature was highest (70°) on the 3rd, lowest (40°) on the 30th. The mean temperature was 55·2°, the mean maximum being 61·1°, the mean minimum, 49·3°.

Dr. J. T. Crowe reports that at the Royal National Hospital for Consumption for Ireland, Newcastle, Co. Wicklow, rain fell to the amount of ·61 inch on only 6 days, the heaviest rainfall in 24 hours being ·17 inch on the 10th. The screened thermometers rose to 67·5° on the 1st, and fell to 42·0° on the 30th. The mean maximum temperature was 60·2°, the mean minimum 48·9°, and the arithmetical mean temperature 54·6°.

At Manor Mill Lodge, Dundrum, Co. Dublin, Mr. George B. Edmondson recorded a rainfall of ·79 inch on 11 days, the greatest fall in 24 hours being ·23 inch on the 5th. The shaded thermometer rose to 73° on the 28th and fell to 41° on the 30th. The mean temperature in the shade was 55·3°.

Printed image digitised by the University of Southampton Library Digitisation Unit

Mr. T. Bateman reports that the rainfall at The Green, Malahide, Co. Dublin, was 1·23 inches on 6 days, the greatest fall in 24 hours being ·615 inch on the 27th. The mean shade temperature was 53·9°, the extremes being—highest, 67° on the 1st; lowest, 38° on the 21st.

At Ardgillan Castle, Balbriggan, Co. Dublin, 210 feet above sea-level, Captain Edward Taylor, D.L., measured ·77 inch of rain on 7 days, the rainfall being 1·32 inches below the average and the rain-days being 6 in defect. The total rainfall from January 1, amounts to 24·19 inches on 148 days. The rainfall is 3·61 inches and the rain-days are 11 in excess of the average. The maximal temperature in the shade was 65·8° on the 1st, the minimum was 40·7° on the 23rd.

At 21 Leeson Park, Dublin, Dr. Christopher Joynt, F.R.C.P.I., registered ·845 inch of rain on 10 days, the greatest fall in 24 hours being ·180 inch on the 28th.

At Cheeverstown Convalescent Home, Clondalkin, Co. Dublin. Miss C. Violet Kirkpatrick recorded a rainfall of ·60 inch on 8 days, the maximal fall in 24 hours being ·26 inch on the 27th.

The Rev. Arthur Wilson, M.A., returns the rainfall at the Rectory, Dunmanway, Co. Cork, at 1·80 inches on only 5 days, the heaviest fall in 24 hours being 1·06 inches on the 25th. The rainfall was chiefly at night.

Mr. Wm. Miller states that in the City of Cork the rainfall was 1·28 inches on only 5 days, or 1·40 inches short of the average for September. The rainfall was greatest on the 27th, when 0·41 inch was measured. In the 9 months ended September 30 the rainfall was 26·58 inches on 158 days, or 0·23 inch and 20 days more than the average.

At Derreen, Kenmare, Co. Kerry, Mr. W. Holbrow registered a rainfall of 1·20 inches on 6 days, the heaviest fall in 24 hours being ·51 inch on the 25th. Frost occurred on the 30th.

The rainfall recorded at the Ordnance Survey Office, Phœnix Park, was ·585 inch on 10 days, the greatest measurement in 24 hours being ·175 inch on the 27th. The total amount of sunshine at this station was 104·2 hours, the most registered on any one day being 10·5 hours on the 3rd.

October.—A mild, cloudy month, of N.W. and E. winds. Save for a downpour of rain (1·083 inches), accompanied by thunder and lightning, on the afternoon and in the evening of the 2nd, the rainfall, although frequent in the second half of the month, was small. Of the first 14 days, only 4 were "rain-days." After the 14th, there were only 3 rainless days out of 17. The clouded state of the sky was a feature of the month—the mean amount of cloud being 70·6 per cent. at 9 a.m. and 63·2 per cent. at 9 p.m. After the passage eastwards of a V-shaped thunderstorm depression on the 2nd, Ireland remained under anticyclonic conditions until the 10th, when another V-shaped depression came in from the Atlantic, causing a temporary break in the weather. The easterly winds of the latter part of the month were determined by the presence of an anticyclone in the N., and of a stationary depression over the Bay of Biscay and the Atlantic Ocean in the same latitude. On the 31st, the first large and deep depression of the winter season spread quickly to the British Islands from the Icelandic region, producing a gale from S.W. to W. and a sudden and extreme perturbation of temperature.

In Dublin the arithmetical mean temperature (51·7°) was above the average (49·5°): the mean dry-bulb readings at 9 a.m. and 9 p.m. were 51·2°. In the forty-six years ending with 1910, October was coldest in 1892 (M. T. = 44·8°) and in 1896 (M. T. = 45·0°). It was warmest in 1908 (M. T. = 55·4°) and in 1876 (M. T. = 53·1°).

The mean height of the barometer was 30·023 inches, or 0·183 inch above the corrected average value for October—namely, 29·840 inches. The mercury rose to 30·578 inches at 9 a.m. of the 5th, and fell to 29·200 inches at 9 p.m. of the 31st. The observed range of atmospheric pressure was, therefore, 1·378 inches.

The mean temperature deduced from daily readings of the dry-bulb thermometer at 9 a.m. and 9 p.m. was 51·2°, or 3·6° below the value for September, 1910. The arithmetical mean of the maximal and minimal readings was 51·7°, compared with a thirty-five years' (1871-1905) average of 49·5°. Using the formula, *Mean Temp.* = *Min.* + (*Max.* − *Min.* × ·485), the mean temperature was 51·5°, or 2·2° above the average mean temperature for October, calculated in the same way, in thirty-five years, 1871-1905, inclusive (49·3°). On the 1st the thermometer in the screen rose to 63·4°—wind, S.; on the 12th the temperature fell to 37·9°—wind, W.N.W. The minimum on the grass was 35·1° also on the 12th.

The rainfall was 2·222 inches, distributed over 18 days. The rainfall was below, while the rainy days were equal to, the average. The average rainfall for October in the thirty-



Printed image digitised by the University of Southampton Library Digitisation Unit

five years, 1871-1905, inclusive, was 2·870 inches, and the average number of rainy days was 18. In 1880 the rainfall in October was very large—7·358 inches on 15 days. In 1875, also, 7·049 inches fell on 26 days. On the other hand, in 1904 only ·454 inch fell on 11 days, in 1890 only ·639 inch fell on but 11 days, in 1884 only ·834 inch on but 14 days; and in 1868 only ·856 inch on 15 days

High winds were noted on 8 days, and attained the force of a gale on 2 days—the 13th and 31st The atmosphere was foggy in Dublin on the 6th, 7th, and 21st. There was a lunar halo on the 18th. Thunder and lightning occurred on the 2nd Hail fell on the 20th. The aurora borealis was seen on the 4th, 6th, and 15th

The rainfall in Dublin during the ten months ending October 31st, 1910, amounted to 27·330 inches on 177 days, compared with 21·106 inches on 158 days in 1909, 12·366 inches on 123 days during the same period in 1887 (the dry year), 20·466 inches on 145 days in 1901, 24·481 inches on 172 days in 1902, 27·882 inches on 196 days in 1903, 19·601 inches on 163 days in 1904, 20·462 inches on 161 days in 1905, 19·439 inches on 168 days in 1906, 22·261 inches on 182 days in 1907, 20·776 inches on 167 days in 1908, and a thirty-five years' (1871-1905) average of 23·030 inches on 164 days

Mr. William H. Clark, B.A., reports that at the Normal Climatological Station in Trinity College, Dublin, the mean height of the barometer was 30·019 inches, the range of atmospheric pressure being from 30·578 inches at 9 a.m. of the 5th to 29·212 inches at 9 p.m. of the 31st The mean value of the readings of the dry-bulb thermometer at 9 a.m. and 9 p.m. was 52·0°. The arithmetical mean of the daily maximal and minimal temperatures was 52·1°. The screened thermometers rose to 64·9° on the 1st, and fell to 37·8° on the 12th. On the 9th the grass minimum was 30·4° Rain fell on 14 days to the amount of 2·047 inches, the greatest fall in 24 hours being 1·120 inches on the 2nd The duration of bright sunshine, according to the Campbell-Stokes recorder, was 60·3 hours, of which 9·0 hours occurred on the 12th The mean daily sunshine was 1·9 hours. The mean temperature of the soil at 9 a.m. at a depth of one foot was 52·8°; at a depth of 4 feet it was 54·1°.

Dr. Christopher Joynt, F.R.C.P.I., registered 2·275 inches of rain on 18 days at 21 Leeson Park, Dublin, the largest measurement in 24 hours being 1·070 inches on the 2nd. The ten months' rainfall at this station is 29·035 inches

Mr. T. Bateman reports that the rainfall at The Green, Malahide, Co Dublin, was 1·305 inches on 10 days, the greatest fall in 24 hours being ·645 inch on the 1st. The mean shade temperature was 48·8°, the extremes being—highest, 59·5° on the 1st; lowest, 34·0° on the 11th

Captain Edward Taylor, D.L., returns the rainfall at Ardgillan, Balbriggan, Co. Dublin (height above sea level, 210 feet), as 1·49 inches on 15 days, the largest measurement in one day being ·55 inch on the 2nd. The rainfall was 1·18 inches below the average and the rain-days were 2 in defect. From January 1 to October 31, the rainfall at Ardgillan has been 25·68 inches on 163 days, or 2·43 inches and 9 days above the respective averages. The highest shade temperature in October was 63·7° on the 4th, the lowest was 34·9° on the 31st

Dr Arthur S. Goff reports that at Lynton, Dundrum, Co. Dublin, rain fell on 19 days to the amount of 2·27 inches, compared with 2·40 inches on 21 days in 1901, 3·45 inches on 24 days in 1902, 3·38 inches on 26 days in 1903, ·42 inch on 9 days in 1904, 1·54 inches on 15 days in 1905, 4·52 inches on 24 days in 1906, 5·40 inches on 30 days in 1907, 1·77 inches on 15 days in 1908, and 3·02 inches on 25 days in 1909. The greatest measurement in 24 hours was ·85 inch on the 2nd The mean temperature in the shade was 51·4°, the range being from 62° on the 1st, 4th and 5th to 40° on the 20th and 31st The mean temperature of October was 50·0° in 1901, 50·9° in 1902, 50·8° in 1903, 51·6° in 1904, 47·1° in 1905, 50·7° in 1906, 49·9° in 1907, 55·0° in 1908, and 51·6° in 1909

At Manor Mill Lodge, Dundrum, Co. Dublin, Mr. George B. Edmondson measured 2·22 inches of rain on 20 days, the maximum in 24 hours being ·85 inch on the 2nd The mean temperature of the month was 50·8°, the thermometer rising to 70° (?) on the 6th and falling to 38° on the 31st

The rainfall recorded at Cheeverstown Convalescent Home, Clondalkin, Co. Dublin, by Miss C. Violet Kirkpatrick, was 1·61 inches on 17 days. The heaviest rainfall in 24 hours was ·65 inch on the 2nd

Dr. W. S Ross recorded 2·18 inches of rain on 20 days at Clonsilla, Greystones, Co Wicklow, the greatest rainfall in 24 hours being ·72 inch on the 2nd. The mean temperature for October was 49·5°. The shade thermometer rose to 66° on the 7th, and fell to 38° on the 30th.

At Knockdolian, Greystones, Co Wicklow, Mr. R. Cathcart Dobbs, J.P., measured 2·870 inches of rain on 17 days, the maximal fall in 24 hours being ·700 inch on the 2nd. From January 1 to October 31, 1910, the rainfall at Knockdolian amounted to 29·410 inches on 147 days.

Printed image digitised by the University of Southampton Library Digitisation Unit

Dr. J. T. Crowe reports that 2·62 inches of rain fell on 20 days at the Royal National Hospital for Consumption for Ireland, near Newcastle, Co. Wicklow. The maximum in 24 hours was ·85 inch on the 2nd. The mean temperature of the month at the Hospital was 50·7°, the extreme readings of the shade thermometer being—highest, 62° on the 5th; lowest, 38° on the 7th.

Mr. W. Miller states that in the City of Cork there were 20 days with rain during the month, or 2 days more than the average—total fall, 4·03 inches, which was 0·73 inch over the average. The greatest day's rain was that of the 29th—·78 inch. The rainfall of the past ten months was 30·61 inches on 178 days, which was 0·87 inch over the average for the same period. The rain-days were 22 in excess.

The Rev. Arthur Wilson, M.A., recorded a rainfall of 4·61 inches on 21 days at the Rectory, Dunmanway, Co. Cork. The heaviest fall in 24 hours were 1·00 inch on the 27th, ·66 inch on the 1st, ·64 inch on the 26th, and ·63 inch on the 28th. Rain fell without cessation for 36 hours from 7 p.m. of the 26th. The average rainfall of October for the past 6 years is 5·73 inches.

Mr. William Holbrow reports a rainfall of 5·81 inches on 17 days at Derreen, Kenmare, Co. Kerry, the heaviest fall in 24 hours being 1·45 inches on the 1st. The weather was fairly fine at Derreen from the 2nd to the 24th. From the 26th to the 31st there was a stormy period.

At the Ordnance Survey Office, Phœnix Park, Dublin, the October rainfall was 1·584 inches on 18 days. The heaviest fall in 24 hours was ·575 inch on the 2nd. The total amount of bright sunshine was 70·6 hours, the daily maximal duration being 8·3 hours on the 1st.

At the Royal Botanic Gardens, Glasnevin, rain fell on 18 days to the amount of 1·910 inches, the greatest daily fall being ·87 inch on the 2nd.

NOVEMBER.—The coldest November since the year 1878, in which year the mean temperature of the corresponding month in Dublin was as low as 38·2°, or 2·6° lower than that of the November just closed. The cold was connected with an unusual prevalence of N.W. winds blowing in the rear of cyclonic systems which passed directly over the British Isles on their eastward course instead of following a more usual route north-eastwards to Scandinavia. With atmospheric pressure generally high both in the direction of Iceland and Greenland to the northward and over the Iberian Peninsula to the southward, large and deep barometrical depressions travelled from the Atlantic Ocean right across the United Kingdom. In one of these depressions the barometer sank to 28·37 inches at Wick on the morning of the 7th.

Within the region covered by a spur of high pressure thrown off from an anticyclone central in the Icelandic direction on the 20th and 21st a chill occurred over England, the thermometer falling to 22° at Oxford on the morning of the 22nd. But at this time an Atlantic depression spreading slowly over Ireland from the westward caused southerly winds, heavy rains, and a brisk increase of temperature, a maximum of 57° being recorded at Valentia on the day named. The milder conditions continued in Ireland till the morning of the 26th, when a chill took place, lasting to the close, and culminating in a sharp frost on the 30th.

In Dublin the arithmetical mean temperature (40·8°) was 4·5° below the average (45·3°): the mean dry-bulb readings at 9 a.m. and 9 p.m. were 39·7°. In the forty-six years ending with 1910, November was coldest in 1878 (M. T. = 38·2°), and in 1870 (M. T. = 42·2°); warmest in 1899 (M. T. = 50·7°), and in 1881 (M. T. = 50·3°). In 1909 the M. T. was 43·0°.

The mean height of the barometer was 29·644 inches, or 0·216 inch below the corrected average value for November—namely, 29·860 inches. The mercury rose to 30·281 inches at 9 a.m. of the 19th, and fell to 28·608 inches at 7 a.m. of the 7th. The observed range of atmospheric pressure was, therefore, 1·673 inches.

The mean temperature deduced from daily readings of the dry-bulb thermometer at 9 a.m. and 9 p.m. was 39·7°, or 11·5° below the value for October, 1910. The arithmetical mean of the maximal and minimal readings was 40·8°, compared with a thirty-five years' (1871-1905) average of 45·3°. On the 1st the thermometer in the screen rose to 56·3°—wind, W.; on the 30th the temperature fell to 28·0—wind W. The minimum on the grass was 26·3° on the 10th.

The rainfall was 2·544 inches on 17 days—the rainfall was slightly below and the rain-days were equal to the average. The average rainfall for November in the thirty-five years 1871-1905, inclusive, was 2·720 inches, and the average number of rain-days was 17. In 1888, 6·459 inches fell on 26 days. On the other hand, the rainfall in 1896 was only ·664 inch on 9 days. In 1909 the rainfall was 1·425 inches on 14 days.



Printed image digitised by the University of Southampton Library Digitisation Unit

High winds were noted on 5 days, and attained the force of a gale on 3 days—the 1st, 6th and 7th. The atmosphere was more or less foggy in Dublin on the 21st, 23rd and 27th. There was an aurora borealis on the 5th. A solar halo was seen on the 20th and again on the 30th. A lunar halo appeared on the 20th and a corona on the 14th. Lightning was seen on the evening of the 6th. Hail fell on the 1st and 6th.

The rainfall in Dublin during the eleven months ending November 30th amounted to 29·874 inches on 194 days, compared with 15·378 inches on 141 days during the same period in 1887, 24·086 inches on 156 days in 1901, 27·812 inches on 190 days in 1902, 30·015 inches on 212 days in 1903, 20·678 inches on 172 days in 1904, 24·013 inches on 180 days in 1905, 21·001 inches on 185 days in 1906, 24·845 inches on 196 days in 1907, 22·013 inches on 179 days in 1908, 22·531 inches on 172 days in 1909, and a thirty-five years' average of 25·750 inches on 181 days.

Mr. William H. Clark, B.A., reports that at the Normal Climatological Station in Trinity College, Dublin, the mean height of the barometer was 29·638 inches, the range of atmospheric pressure being from 28·712 inches at 9 a.m. of the 7th to 30·267 inches at 9 a.m. of the 19th. The mean value of the readings of the dry-bulb thermometer at 9 a.m. and 9 p.m. was 40·6°. The arithmetical mean of the daily maximal and minimal temperatures was 41·3°. The screened thermometers rose to 55·0° on the 13th and fell to 27·2° on the 30th. On 19th the grass minimum was 20·1°. Rain fell on 14 days to the amount of 2·624 inches, the greatest fall in 24 hours being ·610 inch on the 22nd. The duration of bright sunshine, according to the Campbell-Stokes recorder, was 57·3 hours, of which 5·1 hours occurred on the 9th. The mean daily sunshine was 1·9 hours. The mean temperature of the soil at 9 a.m. at a depth of one foot was 43·2°; at a depth of 4 feet it was 48·4°.

At Druid Lodge, Killiney, Co. Dublin, Mrs. Olive F. Symes states that 3·04 inches of rain fell on 18 days, compared with a twenty-four years' (1885-1908) average of 2·880 inches on 16 days at Cloneevin. The maximal fall in 24 hours was ·68 inch on the 22nd. The rainfall at Druid Lodge in October was 1·82 inches on 17 days, the heaviest day's fall being ·60 inch on the 2nd.

Dr. Christopher Joynt, F.R.C.P.I., registered 2·492 inches on 19 days at Leeson Park, Dublin. The maximum in 24 hours was ·540 inch on the 22nd. Up to November 30th, the rainfall of 1910 amounted to 31·527 inches.

Dr. Arthur S. Goff reports that at Lynton, Dundrum, Co. Dublin, rain fell on 19 days to the amount of 2·58 inches, the greatest measurement in 24 hours being ·51 inch on the 22nd. The mean temperature in the shade was 41·0°, the range being from 52° on the 12th and 23rd to 30° on the 30th.

Mr. George B. Edmondson reports a rainfall of 2·52 inches on 19 days at Manor Mill Lodge, Dundrum, Co. Dublin. The greatest fall in 24 hours was ·32 inch on the 13th and 22nd. The mean temperature of the month was 39·9°. On the 12th and 23rd the thermometer rose to 52°; on the 12th and 30th it fell to 27°.

At Cheeverstown Convalescent Home, Clondalkin, Co. Dublin, Miss C. Violet Kirkpatrick recorded a rainfall of 2·36 inches on 17 days. The maximal fall in 24 hours was ·40 inch on the 12th.

Mr. T. Bateman reports that the rainfall at The Green, Malahide, Co. Dublin, was 3·13 inches on 16 days—the greatest fall in 24 hours being ·585 inch on the 22nd. The mean shade temperature was 36·2°, the extremes being—highest, 48° on the 7th; lowest, 22° on the 16th.

The rainfall at Ardgillan, Balbriggan, Co. Dublin, as recorded by Captain Edward Taylor, D.L., was 3·72 inches, or 0·97 inch above the average for November. The rain-days were 16, or one over the average. On the 22nd, and again on the 27th, 0·57 inch was measured. From January 1st the rainfall equalled 29·41 inches on 179 days, being 3·41 inches and 10 days in excess. The thermometer in the screen rose to 52·9° on the 1st and fell to 26·6° on the 17th. The November rainfall at Ardgillan in recent years has ranged from 0·92 inch in 1896 to 5·05 inches in 1901.

Mr. R. Cathcart Dobbs, J.P., reports that at Knockdolian, Greystones, Co. Wicklow, the rainfall was 3·530 inches on 15 days. Of the total quantity ·800 inch fell on the 22nd.

At Clonsilla, Greystones, Co. Wicklow, Dr. W. Stewart Ross measured 3·95 inches of rain on 18 days, the heaviest fall in 24 hours being 0·54 inches on the 30th. The mean temperature was 40·3°, the maximum being 50° on the 13th, and the minimum 30° on the 16th.

Dr. J. T. Crowe reports a rainfall of 4·07 inches on 17 days at the Royal National Hospital for Consumption for Ireland, Newcastle, Co. Wicklow. The greatest fall in 24 hours was ·89 inch on the 22nd. The mean temperature for the month was 40·9°, the maximum being 56·0° on the 1st, and the minimum 25·0° on the 30th. The mean maximum was 46·3°; the mean minimum was 35·5°.

Printed image digitised by the University of Southampton Library Digitisation Unit

In the City of Cork Mr. William Miller returns the rainfall at 3·33 inches, or 0·57 inch less than the average for November. There were 20 rain-days. The heaviest fall in 24 hours was 80 inch on the 22nd. Up to November 30th, the rainfall of 1910 amounted to 33·94 inches—that is, 0·30 inch more than the average for the first eleven months of the year. The rain-days were 198, or 22 over the average.

At Dunmanway Rectory, Co. Cork, the Rev. Arthur Wilson, M.A., registered a rainfall of 6·27 inches on 23 days, the heaviest fall in 24 hours being 1·83 inches on the 22nd. On the whole, a wet, cold month. Rain fell without ceasing from 6 p.m. of the 20th to 9 a.m. of the 23rd—the measurement being 3·08 inches.

Mr. William Holbrow reports a rainfall of 6·39 inches on 24 days at Derreen, Kenmare, Co. Kerry. The heaviest fall in 24 hours was 1·04 inches on the 22nd. Frost prevailed on the 16th, 17th, and 18th. Snow fell on the 17th. There was a seafog on the 23rd. The month was very stormy and wet; rain fell daily from the 1st to the 25th.

At the Ordnance Survey Office, Phœnix Park, Dublin, rain fell on 17 days to the amount of 3·068 inches, the largest measurement in 24 hours being ·650 inch on the 22nd. The total amount of sunshine was 93·5 hours, the most in one day being 7·5 hours on the 5th.

DECEMBER.—A very mild wet month. There had not been such a large rainfall in December in Dublin since 1876, when, however, 7·566 inches fell, compared with 4·408 inches in 1909 and 5·565 inches in the present month. Rain fell daily on the first 16 days to the large amount of 5·210 inches. After the 16th the rainfall was only ·355 inch, but it was distributed over 9 of the 15 days, so causing the month to retain its character of wetness. As regards temperature also, December, 1910, was a month of surprises, for the mean temperature was 3·7° above that of the previous month, and only once—on the 28th—did the thermometer fall below 32° in the screen in Dublin.

In Dublin the arithmetical mean temperature (44·5°) was 2·5° above the average (42·0°); the mean dry-bulb readings at 9 a.m. and 9 p.m. were 44·4°. In the forty-six years ending with 1910, December was coldest in 1878 (M.T. = 32·8°), and in 1874 (M.T. = 36·8°); warmest in 1898 (M.T. = 47·6°), and in 1900 and 1905 (M.T. = 47·1°).

The mean height of the barometer was 29·595 inches, or 0·280 inch below the corrected average value for December—namely, 29·875 inches. The mercury rose to 30·437 inches at 9 p.m. of the 30th, having fallen to 28·570 inches about 3 a.m. of the 10th. The observed range of atmospheric pressure was, therefore, 1·867 inches.

The mean temperature deduced from daily readings of the dry-bulb thermometer at 9 a.m. and 9 p.m. was 44·4°, or 4·7° *above* the value for November, 1910. Using the formula *Mean Temp.* = *Min.* + (*Max.* — *Min.* × ·52), the value was 44·6°, or 2·5° above the average mean temperature for December, calculated in the same way, in the thirty-five years, 1871-1905, inclusive (42·1°). The arithmetical mean of the maximal and minimal readings was 44·5°, compared with a thirty-five years' average of 42·0°. On the 23rd the thermometer in the screen rose to 55·4°—wind, S.W.; on the 28th the temperature fell to 30·2°—wind, W.S.W. The minimum on the grass was 27·8° on the 28th. There was only one day of frost in the screen, and only 3 nights of frost on the grass were recorded.

The rainfall was 5·565 inches, distributed over 25 days. The average rainfall for December in the thirty-five years, 1871-1905, was 2·250 inches, and the average number of rain-days was 17. The rainfall, therefore, was much more than double, while the rain-days were considerably in excess of the average. In 1876 the rainfall in December was very large—7·566 inches on 22 days. In 1868 (which was otherwise a fine and dry year), 4·749 inches fell on as many as 27 days; and in 1909, 4·408 inches on 21 days. On the other hand, in 1867, only ·771 inch was measured on 13 days; in 1885, only ·742 inch on 10 days; in 1892, only ·795 inch on 10 days; and in 1871, only ·797 inch on 15 days.

High winds were noted on 15 days, and attained the force of a gale on three occasions—the 2nd, 8th, and 16th. The atmosphere was more or less foggy in Dublin on the 4th, 5th, and 6th. Hail fell on the 16th. A lunar halo was seen on the 17th; a lunar corona on the 12th, 15th, 17th, and 25th; and a solar halo on the 31st. There was a faint aurora on the 24th.

The rainfall in Dublin during 1910 amounted to 35·439 inches on 219 days, compared with 26·939 inches on 193 days in 1909, 23·753 inches on 198 days in 1908, 26·994 inches on 218 days in 1907, 22·807 inches on 203 days in 1906, 25·277 inches on 193 days in 1905, 22·180 inches on 189 days in 1904, 31·601 inches on 228 days in 1903, 29·375 inches on 203 days in 1902, 26·075 inches on 179 days in 1901, only 16·601 inches on 160 days in 1887, and a thirty-five years' (1871-1905) average of 28·000 inches on 198 days.

Printed image digitised by the University of Southampton Library Digitisation Unit

At the Normal Climatological Station in Trinity College, Dublin, Mr. W. H. Clark, B.A., reports that the mean height of the barometer was 29·595 inches, the range of atmospheric pressure being from 28·639 inches at 9 a.m. of the 10th to 30·445 inches at 9 p.m. of the 30th. The mean value of the readings of the dry-bulb thermometer at 9 a.m. and 9 p.m. was 45·1°. The arithmetical mean of the daily maximal and minimal temperatures was 44·8°. The screened thermometers rose to 56·0 on the 23rd, and fell to 30·1° on the 28th. On the 28th also the grass minimum was 22·8°. Rain fell on 25 days to the amount of 5·259 inches, the greatest fall in 24 hours being ·821 inch on the 1st. The duration of bright sunshine, according to the Campbell-Stokes recorder, was 19·8 hours, of which 2·8 hours occurred on the 27th. The mean daily sunshine was 0·6 hour. The mean temperature of the soil at 9 a.m. was 43·3° at a depth of 1 foot; at a depth of 4 feet it was 45·6°.

Mr. R. Cathcart Dobbs, J.P., reports that, at Knockdolian, Greystones, Co. Wicklow, the rainfall in December was 7·655 inches on 20 days. Of the total amount 1·230 inches fell on the 9th. From January 1st to December 31st, 1910, rain fell at Knockdolian on 182 days, to the total amount of 40·595 inches.

At Clonsilla, Greystones, Dr. W. S. Ross recorded a rainfall of 7·66 inches on 20 days. The maximum in 24 hours was 1·27 inches on the 10th. The mean air temperature was 40·4°. The thermometer rose to 56° on the 24th, and fell to 30° on the 28th.

Dr. J. T. Crowe reports a rainfall of 8·24 inches on 20 days at the Royal National Hospital for Consumption for Ireland, Newcastle, Co. Wicklow, the maximal fall in one day being 1·31 inch on the 9th. The mean temperature of the month was 43·8° (mean max., 47·9°, mean min., 39·7°), and the extremes were—highest, 56·2° on the 24th; lowest, 30·0° on the 28th.

Mr. T. Bateman reports that the rainfall at The Green, Malahide, Co. Dublin, was 4·585 inches on 21 days. The greatest fall in 24 hours was ·97 inch on the 1st. The mean shade temperature was 40·2°, the extremes being—highest, 50·5°; lowest, 25°.

Dr. Christopher Joynt, F.R.C.P.I., recorded a rainfall of 6·165 inches on 25 days at 21 Leeson Park, Dublin. On the 1st, ·880 inch was recorded, and on the 15th the measurement was ·770 inch. The total rainfall for the year was 37·692 inches.

Mrs. Olive F. Symes returns the rainfall at Druid Lodge, Killiney, at 5·85 inches on 20 days. The maximal fall in 24 hours was ·93 inch on the 1st. The average December rainfall for the 24 years (1885-1908) at Killiney was 2·342 inches on 17·6 days.

Dr. Arthur S. Goff reports that at Lynton, Dundrum, Co. Dublin, rain fell on 25 days to the amount of 7·04 inches, ·95 inch being measured on the 1st. Temperature ranged from 55·0° on the 23rd to 30·0° on the 28th. The mean shade temperature was 44·3° Fahrenheit.

Mr. George Edmondson recorded a rainfall of 7·28 inches on 25 days at Manor Mill Lodge, Dundrum, Co. Dublin. The greatest measurement in 24 hours was ·92 inch on the 1st. The mean temperature of the month was 42·9°, the range of the thermometer being from 54° on the 23rd to 27° on the 28th.

At Cheeverstown Convalescent Home, Clondalkin, Miss C. Violet Kirkpatrick measured 5·52 inches of rain on 25 days, ·87 inch falling on the 1st and ·74 inch on the 8th.

At Ardgillan, Balbriggan, Co. Dublin, 210 feet above the sea, Captain Edward Taylor, D.L., recorded a rainfall of 5·31 inches on 23 days. The differences from the averages of 17 years were + 2·54 inches of rain and + 4 days. The rainfall in 1910 at Ardgillan amounted to 34·71 inches on 202 days, being an excess of 4·95 inches and of 13 days. The maximal temperature in the shade during December was 52·9°, recorded on the 23rd, and again on the 24th. The minimum was 28·4° on the 28th.

At Cork, according to Mr. W. Miller, the December rainfall was 4·62 inches on 27 days, the measurement being only 0·01 inch more than the average, while the rain-days were 6 in excess. The greatest daily rainfall was 1·22 inches on the 15th. The year's rainfall at this station was 38·56 inches on 225 days, the total being 0·56 inch over the average, while the rain-days were 28 in excess.

The Rev. Arthur Wilson, M.A., reports that rain fell on 26 days at the Rectory, Dunmanway, Co. Cork, to the amount of 6·48 inches. The heaviest fall was 1·33 inches on the 15th. The rainfall for the year was 54·47 inches on 244 days, being ·56 inch and 19 days more than the respective averages of the past 5 years.

Printed image digitised by the University of Southampton Library Digitisation Unit

Mr. W. Holbrow returns the rainfall at Derreen, Kenmare, Co. Kerry, at 8·91 inches on 29 days. The maximum in 24 hours was 1·46 inches on the 15th. The total rainfall in 1910 at Derreen was 67·79 inches on 245 days. In September only 1·20 inches fell on only 6 days, whereas in February alone the measurement was 12·40 inches on 28 days.

The rainfall at the Ordnance Survey Office, Phœnix Park, Dublin, was 4·750 inches on 24 days, the maximum in 24 hours being ·880 inch on the 1st. The total amount of sunshine was 19·7 hours, the largest daily amount was 3·2 hours on the 14th. The thermometer fell to 25·9° in the screen on the early morning of the 28th.

---

## Rainfall in 1910.

*At 40 Fitzwilliam Square, West, Dublin.*

*Rain Gauge :—Diameter of Funnel,* 8 *in. Height of top—Above ground,* 1 *ft.* 4 *in., above sea level,* 50 *ft.*

| Month. | Total Depth. | Greatest Fall in 24 hours. | | Number of Days on which ·01 or more was recorded. | Month. | Total Depth. | Greatest Fall in 24 hours. | | Number of Days on which ·01 or more was recorded. |
|---|---|---|---|---|---|---|---|---|---|
| | Inches. | Inches. | Date | | | Inches. | Inches. | Date | |
| January, | 2·993 | 1·310 | 27th | 17 | August, | 3·350 | 1·102 | 1st | 22 |
| February, | 3·758 | ·810 | 18th | 24 | September, | ·726 | ·177 | 10th | 10 |
| March, | ·923 | ·400 | 1st | 11 | October, | 2·222 | 1·083 | 2nd | 18 |
| April, | 2·197 | ·480 | 19th | 19 | November, | 2·544 | ·582 | 22nd | 17 |
| May, | 2·550 | ·368 | 18th | 21 | December, | 5·565 | ·773 | 1st | 25 |
| June, | 6·211 | 1·259 | 5th | 19 | | | | | |
| July, | 2·400 | ·524 | 5th | 16 | Total, | 35·439 | 1·310 | Jan., 27th | 219 |

The rainfall was 35·439 inches, or 7·439 inches more than the average annual measurement of the thirty-five years, 1871-1905, inclusive—viz., 28·000 inches.

It is to be remembered that the rainfall in 1887 was very exceptionally small—16·601 inches. In 1870 only 20·859 inches fell; in 1884 the measurement was 20·467 inches; in 1883 it was 20·493 inches.

The scanty rainfall in 1887 was in marked contrast to the abundant downpour in 1886, when 32·966 inches—or as nearly as possible double the fall of 1887—fell on 220 days. In 1900 the rainfall was 34·338 inches, or 6·338 inches in excess of the average for the thirty-five years, 1871-1905. Only once since these records commenced has the rainfall in Dublin exceeded that of 1910—namely, in 1872, when 35·566 inches fell on 238 days. In 1880 34·512 inches were measured on, however, only 188 days. In 1909 the rainfall was 26·939 inches on 193 days.

In 1910 there were 219 "rain-days" or days upon which not less than ·005 inch of rain (five-thousandths of an inch) was measured. This was 21 over the average number of rain-days, which was 198 in the thirty-five years, 1871-1905, inclusive. In 1868 and 1887—the warm, dry years of recent times—the rain-days were only 160, and in 1870 they were only 145.

On four occasions in 1910 did one inch of rain fall on a given day in Dublin—viz., January 27th, 1·310 inches, June 5th, 1·259 inches, August 1st, 1·102 inches, and October 2nd, 1·083 inches. In 1901, the rainfall only once exceeded one inch, but on that occasion (November 11th) the measurement was 2·037 inches. In 1902, 1·342 inches fell on July 25th, and 2·075 inches on September 2nd. In 1903 the maximal daily rainfall was ·966 inch on September 10th. In 1904, 1·092 inches fell on May 31st, and 1·197 inches on September 12th. The excessive rainfall on August 25th, 1905, is especially noteworthy—it amounted to 3·436 inches in Dublin (Fitzwilliam Square). On no previous occasion within the past 45 years had 3 inches or upwards been measured. It was the ninth occasion only since 1865—that is, in 45 years inclusive—upon which 2 inches have been measured in Dublin at 9 a.m. as the product of the preceding 24 hours' precipitation. The previous excessive falls were—August 13th, 1874 (2·482 inches); October 27th, 1880 (2·736 inches); May 28th, 1892 (2·056 inches); July 24th, 1896 (2·020 inches); August 5th, 1899 (2·227 inches); August 2nd, 1900 (2·135 inches); November 11th, 1910 (2·037 inches); and September 2nd, 1902 (2·075 inches).

Printed image digitised by the University of Southampton Library Digitisation Unit

Included in the 219 rain-days in 1910 are 12 on which snow or sleet fell, and 27 on which there was hail. In January hail was observed on 4 days, in February on 7 days, in April on 6 days, in May on 4 days, in both June and July on 1 day, in October on 1 day, in November on 2 days, and in December on 1 day. Snow or sleet fell on 7 days in January, 4 days in February, and 1 day in April. Thunderstorms occurred twice in February, once in May, July, August and October, and seven times in June. Thunder was heard without visible lightning once in February and once in April. Lightning was seen twice in April and once in November.

The rainfall in the first six months of 1910 was 18·632 inches on 111 days. In the second six months it was 16·807 inches on 108 days.

The rainfall was distributed quarterly as follows: 7·674 inches fell on 52 days in the first quarter, 10·958 inches on 59 days in the second, 6·476 inches on 48 days in the third, 10·331 inches on 60 days in the fourth quarter.

More or less fog prevailed on 25 occasions—3 in January, 1 in February, 3 in March, 3 in April, 2 in May, 1 in June and July, 2 in August, 4 in October, 3 in November, and 3 in December. High winds amounted to gales (force 8 or upwards, according to the Beaufort scale) on 23 occasions—4 in January, 7 in February, 1 in March, 1 in April, 2 in August, 2 in October, 3 in November, and 3 in December.

Solar halos were seen on 30 occasions, a lunar halo on 12 nights, a lunar corona on 10 nights. Aurora borealis was seen twice in January, once in April, September, November and December, and three times in October.

*Abstract of Meteorological Observations taken at Dublin* (40, *Fitzwilliam-square, West*) *during the Year* 1910.

| MONTH. | Abs Max. | Date | Abs Min | Date | Mean Daily Max. | Mean Daily Min. | Rainfall | Rain Days | Mean Height of Barometer | Highest Pressure | Date. | Lowest Pressure. | Date. | Prevalent Winds. |
|---|---|---|---|---|---|---|---|---|---|---|---|---|---|---|
| | ° | | ° | | ° | ° | " | | " | " | | " | | |
| January, .. | 59·4 | 2nd | 24·1 | 27th | 45·6 | 36·2 | 2·993 | 17 | 29·770 | 30·469 | 6th | 28·734 | 28th | W., S.W. |
| February, .. | 55·4 | 5th | 32·7 | 1st | 47·7 | 37·8 | 3·759 | 24 | 29·471 | 30·293 | 9th | 28·237 | 20th | W., S.W. |
| March, .. | 55·2 | 20th | 33·8 | 13th & 26th | 50·3 | 39·2 | ·923 | 11 | 30·106 | 30·594 | 3rd | 29·320 | 9th | W., S.S.E. |
| April, .. | 64·0 | 18th | 32·0 | 1st | 52·3 | 39·5 | 2·197 | 19 | 29·828 | 30·505 | 1st | 28·939 | 13th | N.W., N., W. |
| May, .. | 69·2 | 22nd | 35·0 | 9th | 58·0 | 45·6 | 2·550 | 21 | 29·413 | 30·443 | 1st | 29·230 | 31st | W., N.W., N.E. |
| June, .. | 73·6 | 20th | 42·6 | 1st | 63·4 | 51·8 | 6·211 | 19 | 29·881 | 30·327 | 15th | 29·446 | 27th | N.W., E.N.E. |
| July, .. | 72·2 | 27th | 47·1 | 8th | 64·5 | 52·5 | 2·400 | 16 | 29·894 | 30·190 | 13th | 29·350 | 25th | N.W., S.W., N.E. |
| August, .. | 68·5 | 12th | 49·1 | 22nd | 64·5 | 53·7 | 3·350 | 22 | 29·786 | 30·292 | 31st | 29·299 | 26th | W., E.S.E. |
| September, . | 68·1 | 27th | 41·8 | 20th | 61·0 | 50·5 | ·726 | 10 | 30·265 | 30·522 | 17th | 28·707 | 26th | N., N.W., N.E. |
| October, .. | 63·4 | 1st | 37·9 | 12th | 56·2 | 47·1 | 2·222 | 18 | 30·023 | 30·578 | 5th | 29·200 | 31st | N.W., W. |
| November, .. | 56·3 | 1st | 28·0 | 30th | 45·8 | 35·8 | 2·544 | 17 | 29·644 | 30·281 | 19th | 28·608 | 7th | N.W., W. |
| December, .. | 55·4 | 23rd | 30·2 | 28th | 48·1 | 40·8 | 5·565 | 25 | 29·595 | 30·437 | 30th | 28·570 | 10th | W., S.W. |
| Extremes, Totals, and Means | ° 73·9 | June 20th | ° 24·1 | Jan. 27th | ° 54·8 | ° 44·2 | " 35·430 | Days 219 | ' 29·846 | " 30·594 | Mar. 23rd | " 28·237 | Feb 20th | W., N.W. |
| | | | | | 49·5° | | | | | | | | | |

Printed image digitised by the University of Southampton Library Digitisation Unit

ABSTRACT OF METEOROLOGICAL OBSERVATIONS* taken at 40, Fitzwilliam-square, West, Dublin, during the Year 1910, by SIR JOHN W. MOORE, M.A., M.D., D.PH., DUBL., D.Sc., OXON.; F.R.C.P.I.; F.R. MET. SOC.

Long. 6° 15′ W., Lat. 53° 20′ N., Height above Sea Level, 47 feet; Heights above ground—Barometer, 6 feet; Thermometers, 3 feet, Rain Gauge, 1 foot 4 inches.

| 1910 | Barometer: Mean Pressure at 32° F. at Level and Latitude of Stations. | Air Temperature: Mean of A. Maximum | Mean of B. Minimum | Mean of A and B | Difference from Normal. | Absolute Max and Min: Maximum | Day of Month. | Minimum | Day of Month | Hygrometer: Mean of Observations at 9 a.m. & 9 p.m.: Dry Bulb | Depression of Wet Bulb | Vapour Pressure. | Humidity | Earth Temperature: At 1 foot depth | At 4 feet depth | Bright Sunshine: Total Observed. | Difference from Normal. | Per cent. of Possible. | Cloud (0-10): Mean of Observations of amount at 9 a.m. and 9 p.m. | Rain and other forms of Precipitation: Total Fall | Difference from Normal. | Most in a Day: Amount | Day of Month. | Weather. No of Days of: Precipitation. | Snow. | Hail | Thunderstorm. | Clear Sky. | Overcast. | Fog | Wind-force 8 and above | Wind - No. of Observations at 9 a.m. and 9 p.m.: Force (0-12): Moderate and Strong winds (Force 4-7) | Calm | Direction: N. | N.E. | E. | S.E. | S. | S.W. | W. | N.W. |
|---|---|---|---|---|---|---|---|---|---|---|---|---|---|---|---|---|---|---|---|---|---|---|---|---|---|---|---|---|---|---|---|---|---|---|---|---|---|---|---|---|---|---|
| | Ins | ° | ° | ° | ° | ° | | ° | | ° | ° | In | % | ° | ° | Hrs | Hrs. | % | | Ins | Ins. | Ins | | | | | | | | | | | | | | | | | | | | |
| January, | 29·710 | 45·6 | 36·2 | 40·9 | −0·8 | 56 | 2 | 24 | 27 | 40·2 | 1·6 | ·221 | 37 | 40·6 | 43·9 | 71 | +13 | 29 | 5·4 | 2·99 | +0·78 | 1·31 | 27 | 17 | 7 | 4 | 0 | 6 | 6 | 3 | 4 | 19 | 3 | 2 | 1 | 1 | 2 | 4 | 18 | 25 | 6 |
| February, | 29·411 | 47·7 | 37·3 | 42·5 | +0·1 | 55 | 5 | 33 | 1 | 41·4 | 1·9 | ·226 | 36 | 40·6 | 42·7 | 109 | +38 | 40 | 5·9 | 3·78 | +1·75 | 0·81 | 13 | 24 | 4 | 7 | 3 | 1 | 7 | 1 | 7 | 21 | 0 | 1 | 0 | 1 | 4 | 3 | 19 | 24 | 4 |
| March, | 30·047 | 50·3 | 39·2 | 44·8 | +1·1 | 55 | 20 | 34 | 13, 29 | 44·0 | 2·0 | ·235 | 32 | 43·3 | 44·3 | 106 | −18 | 29 | 5·9 | 0·92 | −0·99 | 0·40 | 1 | 11 | 0 | 0 | 0 | 4 | 12 | 3 | 1 | 11 | 1 | 6 | 4 | 3 | 9 | 9 | 8 | 13 | 6 |
| April, | 29·769 | 52·3 | 39·5 | 45·9 | 1·7 | 64 | 18 | 32 | 1 | 45·1 | 2·9 | ·241 | 30 | 46·1 | 46·0 | 155 | −7 | 37 | 6·7 | 2·20 | +0·26 | 0·48 | 19 | 10 | 1 | 6 | 1 | 3 | 13 | 3 | 1 | 14 | 2 | 11 | 4 | 4 | 1 | 1 | 9 | 13 | 15 |
| May, | 29·855 | 58·0 | 45·6 | 51·8 | −0·4 | 69 | 22 | 39 | 9 | 51·5 | 3·1 | ·308 | 30 | 51·7 | 49·3 | 193 | −14 | 41 | 5·7 | 2·55 | +0·58 | 0·37 | 13 | 21 | 0 | 4 | 1 | 2 | 4 | 2 | 0 | 12 | 2 | 8 | 11 | 7 | 2 | 2 | 1 | 17 | 14 |
| June, | 29·824 | 63·4 | 51·8 | 57·6 | −0·3 | 74 | 20 | 43 | 1 | 56·3 | 2·4 | ·386 | 36 | 58·5 | 54·4 | 143 | −53 | 29 | 6·5 | 6·21 | +4·22 | 1·26 | 5 | 19 | 0 | 1 | 7 | 1 | 7 | 1 | 0 | 7 | 1 | 3 | 10 | 9 | 5 | 4 | 6 | 11 | 11 |
| July, | 29·807 | 64·5 | 52·5 | 58·5 | −2·0 | 72 | 27 | 47 | 8 | 58·1 | 3·2 | ·388 | 31 | 59·9 | 56·9 | 232 | +63 | 46 | 5·5 | 2·40 | −0·28 | 0·52 | 5 | 16 | 0 | 1 | 1 | 5 | 6 | 1 | 0 | 15 | 4 | 7 | 8 | 3 | 1 | 2 | 10 | 8 | 14 |
| August, | 29·739 | 64·5 | 53·7 | 59·1 | −0·6 | 70 | 12 | 49 | 22 | 58·1 | 2·2 | ·415 | 36 | 60·0 | 57·7 | 130 | −34 | 29 | 6·7 | 3·35 | +0·11 | 1·10 | 1 | 22 | 0 | 0 | 1 | 1 | 10 | 2 | 2 | 11 | 1 | 1 | 3 | 8 | 8 | 7 | 6 | 22 | 8 |
| September, | 30·208 | 61·0 | 50·5 | 55·8 | −0·1 | 68 | 27 | 42 | 20 | 54·8 | 2·0 | ·376 | 38 | 57·3 | 56·7 | 104 | −39 | 23 | 6·4 | 0·73 | −1·48 | 0·18 | 10 | 10 | 0 | 0 | 0 | 2 | 10 | 0 | 0 | 2 | 6 | 12 | 9 | 4 | 4 | 1 | 2 | 7 | 15 |
| October, | 29·945 | 56·2 | 47·1 | 51·7 | +2·2 | 63 | 1 | 38 | 12 | 51·2 | 1·8 | ·330 | 33 | 52·6 | 54·1 | 71 | −38 | 22 | 6·7 | 2·22 | −0·65 | 1·08 | 2 | 18 | 0 | 1 | 1 | 2 | 11 | 3 | 2 | 11 | 3 | 3 | 4 | 3 | 2 | 3 | 3 | 8 | 10 |
| November, | 29·584 | 45·8 | 35·8 | 40·8 | −4·5 | 56 | 1 | 28 | 30 | 39·7 | 1·3 | ·221 | 39 | 43·2 | 43·4 | 94 | +24 | 37 | 5·1 | 2·54 | −0·18 | 0·56 | 22 | 17 | 0 | 2 | 0 | 7 | 9 | 3 | 3 | 13 | 1 | 2 | 2 | 3 | 3 | 1 | 6 | 24 | 18 |
| December, | 29·536 | 48·1 | 40·8 | 44·5 | +2·5 | 55 | 23 | 30 | 28 | 44·4 | 1·6 | ·260 | 39 | 43·3 | 45·6 | 20 | −32 | 9 | 6·2 | 5·57 | +3·02 | 0·77 | 1 | 25 | 0 | 1 | 0 | 2 | 8 | 3 | 3 | 18 | 2 | 0 | 2 | 6 | 6 | 7 | 14 | 19 | 6 |
| Annual Means and Totals, | 29·788 | 54·6 | 44·2 | 49·5 | −0·4 | 74 | June 20 | 24 | Jan. 27 | 48·7 | 2·2 | ·301 | 35 | 49·8 | 50·0 | 1,433 | −97 | — | 6·1 | 35·44 | +7·44 | 1·31 | Jan 27 | 219 | 12 | 27 | 15 | 36 | 103 | 25 | 23 | 154 | 32 | 54 | 58 | 74 | 48 | 44 | 102 | 191 | 127 |

* See "Notes on the Statistical Tables," page 177. The Sunshine values are obtained from the Mountjoy Observatory in the Phœnix Park and the Earth Temperatures from Trinity College.

NOTE.—The mean pressures shown in the above Table have been given corrected for instrumental error and reduced to 32° Fahrenheit, but not reduced to mean sea level. If it be desired for any purpose to reduce them to the normal, the approximate correction for the purpose (varying within slight limits with the pressure and the temperature) is +·058.



Printed image digitised by the University of Southampton Library Digitisation Unit

TABLE showing the Monthly and Yearly Rainfall at Dublin during the Twenty-one Years 1890 to 1910, inclusive; with the Means for the Twenty Years 1890 to 1909.

| YEAR. | January. | February. | March. | April. | May. | June. | July. | August. | September. | October. | November. | December. | Yearly Rainfall. |
|---|---|---|---|---|---|---|---|---|---|---|---|---|---|
| | Inches. | Inches. | Inches. | Inches. | Inches. | Inches. | Inches. | Inches. | Inches. | Inches. | Inches. | Inches. | Inches. |
| 1890, .. .. .. | 2·975 | ·802 | 3·095 | 1·575 | 2·458 | 1·930 | 2·174 | 2·799 | 2·469 | ·639 | 4·212 | 1·856 | 27·582 |
| 1891, .. .. .. | ·972 | *·042 | ·938 | 1·553 | 2·792 | 2·753 | 2·187 | 4·853 | 2·132 | 3·590 | 2·311 | 3·299 | 27·820 |
| 1892, .. .. .. | 1·998 | 2·119 | ·991 | 1·114 | 4·177 | 1·971 | 1·852 | 3·557 | 2·831 | 2·535 | 2·404 | ·795 | 25·844 |
| 1893, .. .. .. | 2·259 | 2·693 | ·288 | 1·049 | 1·666 | 1·716 | 2·042 | 2·713 | ·729 | 1·033 | 1·870 | 2·462 | 20·493 |
| 1894, .. .. .. | 2·898 | 1·905 | 1·287 | 3·123 | 3·558 | 1·952 | 3·772 | 3·726 | ·442 | 5·967 | 1·482 | 1·511 | 29·261 |
| 1895, .. .. .. | 5·711 | ·825 | 2·748 | 1·149 | ·177 | 1·872 | 4·505 | 5·548 | ·543 | 2·840 | 3·582 | 3·944 | 31·242 |
| 1896, .. .. .. | ·720 | ·898 | 3·810 | ·893 | ·130 | 1·883 | 5·474 | 1·186 | 5·073 | 2·515 | ·664 | 4·185 | 28·901 |
| 1897, .. .. .. | 2·994 | 1·595 | 2·980 | 2·485 | 1·158 | 3·257 | 1·850 | 5·788 | 2·583 | 2·110 | 3·422 | 1·841 | 29·344 |
| 1898, .. .. .. | 1·789 | 1·743 | 1·041 | 2·666 | 3·352 | 1·547 | ·945 | 3·456 | 1·452 | 3·579 | 4·435 | 1·099 | 27·048 |
| 1899, .. .. .. | 2·483 | 2·198 | ·311 | 1·995 | 2·095 | 1·643 | 3·121 | 3·784 | 2·748 | 1·538 | 1·964 | 3·287 | 27·737 |
| 1900, .. .. .. | 2·579 | 3·156 | ·963 | 1·804 | 1·919 | 3·169 | 4·519 | 5·871 | ·814 | 3·469 | 4·875 | 1·802 | 34·339 |
| 1901, .. .. .. | 2·872 | 1·200 | 1·784 | ·804 | 1·204 | 1·928 | 2·080 | 2·952 | 3·689 | 2·893 | 2·820 | 1·589 | 26·075 |
| 1902, .. .. .. | 1·914 | 1·748 | 1·752 | 2·061 | 2·798 | 2·871 | 3·193 | 2·349 | 2·963 | 3·059 | 3·831 | 1·563 | 28·975 |
| 1903, .. .. .. | 3·299 | 2·234 | 3·923 | 1·050 | 2·884 | 2·494 | 4·018 | 2·800 | 3·397 | 2·613 | 2·133 | 1·580 | 31·601 |
| 1904, .. .. .. | 2·535 | 3·312 | 2·091 | 1·118 | 2·685 | 1·076 | 1·088 | 2·903 | 2·359 | ·454 | 1·077 | 1·502 | 22·180 |
| 1905, .. .. .. | 1·897 | ·750 | 2·731 | 2·466 | 1·152 | 1·175 | ·821 | †7·019 | 1·225 | 1·199 | 3·551 | 1·264 | 25·277 |
| 1906, .. .. .. | 4·127 | 1·944 | 1·520 | 1·828 | 2·472 | 1·043 | 1·023 | 1·761 | ·998 | 2·318 | 1·562 | 1·806 | 22·807 |
| 1907, .. .. .. | ·428 | 1·604 | 1·834 | 2·922 | 3·211 | 2·837 | 2·022 | 2·230 | ·552 | ‡5·121 | 2·584 | 2·149 | 26·954* |
| 1908, .. .. .. | 2·055 | 1·372 | 2·940 | 2·537 | 1·374 | 1·951 | 2·080 | 3·435 | 2·815 | 1·215 | 1·237 | 1·740 | 23·753 |
| 1909, .. .. .. | 1·294 | ·593 | 2·695 | 4·078 | 1·470 | 1·365 | 5·316 | 1·000 | 1·918 | 2·819 | 1·425 | 4·408 | 26·339 |
| Means, .. .. | 2·316 | 1·582 | 2·011 | 1·866 | 2·113 | 1·967 | 2·598 | 3·534 | 2·035 | 2·490 | 2·617 | 2·194 | 27·120 |
| 1910, .. .. .. | 2·293 | 3·758 | ·923 | 2·137 | 2·550 | 0·211 | 2·400 | 3·850 | ·729 | 2·222 | 2·544 | 5·565 | 35·439 |

* February, 1891, was the *driest* month of the twenty-one years. † August, 1905, was the month of the heaviest rainfall.
‡ October, 1907, was the *wettest* month of the twenty-one years. § Heaviest rainfall in 24 hours=3·436 inches, on August 25th, 1905.

TABLE showing the Monthly and Yearly Number of Rainy Days* at Dublin during the Twenty-one Years 1890 to 1910, inclusive; with the Means for the Twenty Years 1890 to 1909.

| YEAR. | January. | February. | March. | April. | May. | June. | July. | August. | September. | October. | November. | December. | Total Rainy Days. |
|---|---|---|---|---|---|---|---|---|---|---|---|---|---|
| 1890, .. | 21 | 7 | 17 | 14 | 17 | 18 | 24 | 19 | 14 | 11 | 27 | 11 | 200 |
| 1891, .. | 14 | †2 | 16 | 14 | 17 | 14 | 15 | 25 | 18 | 13 | 15 | 21 | 184 |
| 1892, .. | 20 | 19 | 9 | 13 | 19 | 17 | 12 | 22 | 19 | 17 | 19 | 10 | 196 |
| 1893, .. | 19 | 22 | 6 | 7 | 10 | 12 | 14 | 16 | 14 | 16 | 17 | 19 | 174 |
| 1894, .. | 23 | 16 | 14 | 20 | 17 | 19 | 21 | 16 | 6 | 20 | 15 | 18 | 209 |
| 1895, .. | 24 | 9 | 19 | 13 | 3 | 12 | 16 | 27 | 7 | 16 | 21 | 27 | 194 |
| 1896, .. | 14 | 10 | 23 | 16 | 7 | 14 | 18 | 18 | 23 | 22 | 9 | 20 | 194 |
| 1897, .. | 17 | 16 | 24 | 22 | 14 | 20 | 12 | 24 | 16 | 14 | 14 | 18 | 211 |
| 1898, .. | 14 | 18 | 16 | 16 | 20 | 14 | 8 | 18 | 13 | 19 | 17 | 21 | 194 |
| 1899, .. | 24 | 15 | 12 | 20 | 16 | 8 | 12 | 10 | 21 | 11 | 13 | 24 | 186 |
| 1900, .. | 27 | 23 | 13 | 16 | 13 | 22 | 15 | 17 | 10 | 21 | 19 | 20 | 216 |
| 1901, .. | 17 | 12 | 17 | 12 | 9 | 13 | 13 | 13 | 15 | 21 | 11 | 23 | 179 |
| 1902, .. | 12 | 10 | 21 | 16 | 22 | 17 | 17 | 18 | 16 | 23 | 16 | 13 | 203 |
| 1903, .. | 20 | 15 | 26 | 17 | 17 | 13 | 23 | 26 | 17 | 22 | 16 | 16 | 228 |
| 1904, .. | 19 | 17 | 19 | 19 | 16 | 10 | 15 | 18 | 17 | 11 | 9 | 17 | 189 |
| 1905, .. | 14 | 12 | 20 | 25 | 10 | 11 | 17 | §22 | 14 | 16 | 19 | 13 | 193 |
| 1906, .. | 22 | 20 | 17 | 18 | 20 | 12 | 13 | 17 | 7 | 22 | 17 | 18 | 203 |
| 1907, .. | 9 | 14 | 19 | 22 | 17 | 27 | 19 | 19 | 7 | ‡29 | 14 | 22 | 216 |
| 1908, .. | 16 | 20 | 22 | 16 | 21 | 12 | 13 | 15 | 19 | 13 | 12 | 19 | 198 |
| 1909, .. | 14 | 8 | 19 | 22 | 12 | 9 | 22 | 13 | 15 | 24 | 14 | 21 | 193 |
| Means, .. | 18·0 | 14·2 | 17·6 | 16·9 | 14·9 | 14·7 | 16·0 | 18·8 | 14·6 | 18·0 | 15·8 | 18·6 | 198·1 |
| 1910, .. | 17 | 24 | 11 | 19 | 21 | 19 | 16 | 22 | 10 | 18 | 17 | 25 | 219 |

* i.e., day on which ·01 inch or upwards of rain fell within the twenty-four hours. † *Driest* month of the twenty-one years. Rainfall=·042 inch
‡ *Wettest* month of the twenty-one years. Rainfall=5·121 inches. § Month of the heaviest rainfall=7·019 inches.

Printed image digitised by the University of Southampton Library Digitisation Unit

TABLE showing the Temperature of the Air in Dublin in the Twenty-one Years 1890-1910, and the Average Temperature for the Twenty Years 1890 to 1909, inclusive, as recorded by SIR JOHN W. MOORE, M.D.

| YEAR. | January. | February. | March. | April. | May. | June. | July. | August. | September. | October. | November. | December. | Year. |
|---|---|---|---|---|---|---|---|---|---|---|---|---|---|
| | ° | ° | ° | ° | ° | ° | ° | ° | ° | ° | ° | ° | ° |
| 1890, .. | 44·7 | 41·5 | 44·9 | 47·0 | 52·8 | 57·8 | 57·7 | 56·9 | 59·3 | 51·5 | 44·8 | 39·3 | 49·8 |
| 1891, .. | 40·2 | 44·7 | 41·5 | 45·4 | 49·2 | 58·6 | 58·6 | 57·8 | 57·3 | 49·3 | 43·4 | 43·2 | 49·1 |
| 1892, .. | 38·9 | 41·3 | 38·9 | 45·8 | 53·3 | 56·1 | 57·3 | 59·6 | 54·2 | 44·6 | 46·9 | 39·7 | 48·1 |
| 1893, .. | 41·0 | 42·7 | 47·9 | 51·1 | 53·3 | 59·4 | 61·1 | 62·6 | 55·5 | 49·8 | 43·8 | 43·7 | 51·2 |
| 1894, .. | 41·2 | 44·9 | 45·1 | 49·6 | 48·8 | 56·5 | 59·8 | 57·6 | 53·5 | 49·5 | 47·8 | 44·0 | 49·9 |
| 1895, .. | 35·6 | 34·2 | 43·9 | 47·8 | 53·8 | 58·6 | 58·7 | 59·7 | 58·7 | 46·0 | 47·0 | 41·8 | 48·8 |
| 1896, .. | 44·4 | 45·2 | 45·9 | 50·5 | 54·7 | 60·9 | 60·4 | 57·9 | 55·5 | 44·8 | 43·2 | 41·6 | 50·4 |
| 1897, .. | 38·3 | 46·0 | 45·1 | 45·6 | 50·5 | 58·2 | 60·6 | 60·4 | 54·2 | 52·1 | 48·6 | 45·1 | 50·4 |
| 1898, .. | 47·9 | 42·9 | 42·5 | 49·4 | 50·8 | 57·5 | 60·6 | 61·0 | 59·8 | 52·7 | 46·2 | 47·7 | 51·6 |
| 1899, .. | 42·9 | 44·0 | 44·9 | 48·3 | 51·4 | 60·8 | 61·6 | 63·0 | 55·9 | 49·9 | 50·7 | 42·1 | 51·3 |
| 1900, .. | 43·0 | 37·9 | 40·6 | 49·8 | 52·1 | 58·4 | 62·9 | 59·1 | 57·2 | 50·2 | 45·6 | 47·2 | 50·3 |
| 1901, .. | 42·1 | 39·2 | 41·7 | 48·2 | 53·1 | 56·4 | 63·0 | 60·0 | 57·4 | 49·6 | 44·9 | 40·6 | 49·7 |
| 1902, .. | 43·2 | 39·3 | 46·5 | 46·7 | 49·5 | 56·2 | 59·1 | 58·0 | 55·8 | 51·5 | 47·5 | 44·2 | 49·8 |
| 1903, .. | 42·3 | 47·5 | 45·4 | 45·5 | 52·5 | 56·0 | 59·6 | 58·0 | 55·7 | 51·2 | 44·6 | 41·0 | 49·0 |
| 1904, .. | 42·7 | 40·7 | 42·7 | 48·7 | 52·5 | 57·3 | 61·1 | 59·6 | 56·5 | 51·4 | 46·3 | 44·0 | 50·2 |
| 1905, .. | 43·6 | 43·6 | 45·0 | 46·5 | 53·5 | 59·1 | 63·3 | 58·5 | 54·6 | 47·0 | 42·7 | 47·2 | 50·4 |
| 1906, .. | 44·0 | 39·7 | 44·2 | 45·5 | 51·3 | 59·1 | 60·2 | 62·8 | 56·7 | 51·0 | 47·6 | 41·8 | 50·3 |
| 1907, .. | 42·8 | 40·3 | 46·3 | 46·8 | 51·0 | 54·9 | 59·1 | 58·4 | 57·5 | 49·8 | 44·6 | 43·2 | 49·6 |
| 1908, .. | 41·7 | 44·8 | 41·8 | 44·4 | 54·8 | 56·5 | 60·5 | 58·7 | 55·7 | 55·2 | 48·1 | 43·8 | 50·5 |
| 1909, .. | 42·8 | 42·7 | 40·6 | 48·2 | 52·2 | 54·7 | 58·7 | 59·6 | 53·5 | 51·1 | 43·0 | 41·5 | 49·1 |
| | ° | ° | ° | ° | ° | ° | ° | ° | ° | ° | ° | ° | ° |
| Average, | 42·2 | 42·2 | 43·8 | 47·5 | 52·2 | 57·6 | 60·2 | 59·5 | 56·2 | 49·9 | 45·8 | 43·1 | 50·0 |
| 1910, .. | 41·1 | 42·5 | 44·6 | 45·6 | 51·4 | 57·2 | 58·1 | 58·8 | 55·5 | 51·5 | 40·8 | 44·6 | 49·3 |

NOTE.—The temperatures given above were deduced from the maximal and minimal readings of the thermometer. For the year 1889, Kæmtz's Formula was used, viz.:—Mean Temperature = Min. + (Max.—Min.) ·41; for subsequent years the Formula used was the following:—Mean Temperature = Min. + (Max.—Min.) C, the co-efficient C varying from month to month.

## TABLE OF METEOROLOGICAL DATA FOR IRELAND.

*Prepared in the Meteorological Office under the direction of W. N. Shaw, Esq., LL.D., Sc.D., F.R.S.; and published in the Quarterly Reports of the Registrar-General for Ireland.*

In compiling the following Table (pp. 178-185), the stations have been grouped into two Districts, namely, 1. Ireland, North; 2. Ireland, South. The former District is represented by six stations, and the latter by seven.

The stations selected, with the names of the Observers, are as follows:—

LIST OF STATIONS AND OBSERVERS.

| Station. | Observer. |
|---|---|
| IRELAND, NORTH:— | |
| Malin Head, .. .. | Meteorological Office. |
| Blacksod Point, .. .. | Do. |
| Markree Castle, .. .. | J. R. Armstrong, for Captain Cooper. |
| Donaghadee, .. .. | Meteorological Office. |
| Armagh, The Observatory, .. | J. L. E. Dreyer, Ph.D. |
| Belfast, Queen's College, .. | John Wylie, B.A. |
| IRELAND, SOUTH:— | |
| Dublin (City), .. .. | Sir John W. Moore, M.D. |
| Waterford, .. .. | J. N. White, Esq. |
| Birr Castle, .. .. | O. Boeddicker, PH.D., for the Earl of Rosse. |
| Killarney, .. .. | E. W. Griffin, M.D. |
| Valencia, .. .. | Meteorological Office. |
| Roche's Point, .. .. | Do. |
| Limerick, Mungret College, .. | Rev. W. O'Leary, S.J. |

NOTES ON THE STATISTICAL TABLES.

Hours of Observation.—The hours of observation are indicated by the type in which the names of the stations are printed. CAPITALS, normal climatological stations, 9 a.m. and 9 p.m.; *ITALIC CAPITALS*, telegraphic reporting normal climatological stations, 7 a.m., 1 p.m., 9 p.m.; Roman, telegraphic reporting stations, 7 a.m., 1 p.m., 6 p.m.; *Italics*, auxiliary climatological stations, 9 a.m. only. At Valencia an additional observation is taken at 3 p.m. The afternoon observations are used in preparing the wind summaries and in computing the number of days of "overcast" or "clear sky." At telegraphic reporting stations (italic capitals or Roman type) the results given under "hygrometer" and "cloud" are based on the morning observations only.

Barometer.—The correction for latitude has not been applied. The values are for station level. They are the means of readings at 9 a.m. and 9 p.m., or 7 a.m., 1 p.m., 9 p.m., or 7 a.m., and 6 p.m., as the case may be.

Rainfall.—The amounts are for the 24 hours commencing at the time of morning observation.

Weather Phenomena.—The number of days of Rain, Snow, Hail, Thunderstorm, Fog and Gale, are counted irrespective of the hours at which the phenomena occur. Except in the case of rainfall (see above) the day is the civil day. A day is reckoned as a day of "clear sky," if the average of the estimates of the "amount of cloud" at the hours of observation is less than 2, and as an "overcast" day if the average is greater than 8.

Wind Summaries.—The results given under wind direction, and the number of observations of calms and of fresh or strong wind, are based on the observations at fixed hours. At Valencia and Armagh the wind observations are based on the records of a standard Robinson anemometer (factor 2·2). Velocities of between 13 and 38 miles in the hour have been entered as "fresh or strong winds," velocities of 39 miles in the hour, or above, as gales.

Averages.—The averages used for stations are:—Temperature and Rainfall for the 35 years 1871-1905. Bright Sunshine for the 25 years 1881-1905.

District Values.—The district values of temperature, rainfall, and sunshine are computed from the data for the stations included in the Weekly Weather Report of the Meteorological Office. Only a selection of these stations is included in this Report. The average values with which the current district values are compared are for the 25 years, 1881-1905. The district values for "amount of cloud" and for the extremes of temperature and the largest rainfall in a day, are taken from the Monthly Weather Report of the Meteorological Office.



Printed image digitised by the University of Southampton Library Digitisation Unit

TABLE OF METEOROLOGICAL

(*See explanatory*

I. Quarter ended

| Stations | Height of Barometer Cistern above M.S.L. | Barometer: Mean Pressure at 32° F. at Level and Latitude of Station | Air Temperature: Mean of A Maximum | Air Temperature: Mean of B Minimum | Air Temperature: Mean of A and B | Air Temperature: Difference from Normal | Air Temperature: Absolute Maximum and Minimum: Maximum | Day of Month | Minimum | Day of Month | Hygrometer: Mean of Observations at 9 a.m. and 9 p.m. or at 7 a.m.: Dry Bulb | Depression of Wet Bulb | Vapour Pressure | Humidity | Earth Temperature: At 1 foot depth | At 4 feet depth | Bright Sunshine: Total Observed | Difference from Normal | Per cent. of Possible |
|---|---|---|---|---|---|---|---|---|---|---|---|---|---|---|---|---|---|---|---|
| JANUARY, 1910 | | | | | | | | | | | | | | | | | | | |
| 1. IRELAND, NORTH. (a) West (b) East. | Ft. | Ins. | ° | ° | ° | ° | ° | | ° | | ° | ° | In. | % | ° | ° | Hrs. | Hrs. | % |
| a Malin Head, | 230 | 29·350 | 44·4 | 38·2 | 40·3 | −1·0 | 53 | 1, 2 | 25 | 27 | 40· | 0·3 | ·244 | 96 | – | – | – | – | – |
| a BLACKSOD POINT, | 41 | 29·651 | 47·0 | 38·8 | 42·8 | 0·0 | 55 | 15 | 31 | 27 | 44·3 | 2·0 | ·247 | 84 | – | – | – | – | – |
| a MARKREE CASTLE, | 127 | 29·588 | 45·1 | 32·8 | 39·0 | −0·5 | 55 | 9 | 7 | 27 | 38·9 | 1·2 | ·221 | 90 | 40·8 | 44·5 | 42 | 0 | 17 |
| b DONAGHADEE, | 40 | 29·602 | 44·4 | 35·1 | 39·8 | −0·6 | 54 | 1, 2, 9, 15 | 23 | 27 | 38·8 | 0·3 | ·230 | 98 | – | – | – | – | – |
| b ARMAGH, | 202 | 29·491 | 43·6 | 34·1 | 38·9 | −0·1 | 53 | 9 | 17 | 26 | 37·7 | 1·2 | 208 | 88 | 40·8 | 43·7 | 48 | +3 | 20 |
| b BELFAST, | 55 | – | 44·2 | 33·4 | 38·8 | – | 54 | 3 | 19 | 26 | 38·7 | 1·0 | 221 | 91 | – | – | – | – | – |
| **District Value,** | – | – | **44·9** | **35·1** | **40·2** | **−0·5** | **55** | – | **7** | – | – | – | – | – | – | – | **48** | **+5** | **20** |
| 2. IRELAND, SOUTH (a) East (b) West. | | | | | | | | | | | | | | | | | | | |
| a DUBLIN (CITY), | 53 | 29·710 | 45·6 | 36·2 | 40·9 | −0·8 | 56 | 2 | 24 | 27 | 40·2 | 1·0 | ·221 | 87 | 40·0 | 43·9 | 71 | +13 | 29 |
| a Waterford, | 100 | – | 47·0 | 36·4 | 41·7 | +0·7 | 52 | 1,2,8,9 | 24 | 26 | – | – | – | – | – | – | – | – | – |
| b BIRR CASTLE, | 173 | 29·557 | 45·0 | 33·6 | 39·3 | −0·4 | 55 | 2 | 20 | 27 | 39·5 | 0·9 | ·232 | 92 | – | – | 55 | +4 | 22 |
| b Killarney, | 174 | – | 47·5 | 37·3 | 42·4 | −0·7 | 57 | 9 | 25 | 22, 27 | – | – | – | – | – | – | – | – | – |
| b VALENCIA, | 62 | 29·801 | 47·4 | 40·0 | 43·9 | −0·7 | 54 | 9 | 29 | 27 | 44·0 | 1·5 | ·256 | 88 | – | – | 35 | −16 | 14 |
| b Roche's Point, | 42 | 29·800 | 46·5 | 39·2 | 42·9 | −0·6 | 52 | 1, 8, 9 | 30 | 26, 28 | 42·4 | 0·8 | ·254 | 94 | – | – | – | – | – |
| **District Value,** | – | – | **46·2** | **38·5** | **41·6** | **−0·8** | **56** | – | **15** | – | – | – | – | – | – | – | **53** | **+2** | **21** |
| FEBRUARY, 1910 | | | | | | | | | | | | | | | | | | | |
| 1. IRELAND, NORTH. (a) West (b) East | | | | | | | | | | | | | | | | | | | |
| a Malin Head, | 230 | 29·053 | 44·0 | 36·1 | 40·4 | −1·3 | 50 | 10 | 33 | 15 | 39·9 | 0·9 | ·227 | 93 | – | – | – | – | – |
| a BLACKSOD POINT, | 41 | 29·343 | 47·0 | 37·4 | 42·2 | −0·7 | 52 | 1, 16 | 32 | 25 | 42·5 | 2·0 | ·230 | 85 | – | – | – | – | – |
| a MARKREE CASTLE, | 127 | 29·283 | 47·2 | 33·5 | 40·4 | −0·1 | 54 | 5 | 25 | 25 | 39·8 | 1·5 | ·216 | 87 | 40·6 | 43·1 | 79 | +17 | 30 |
| b DONAGHADEE, | 40 | 29·371 | 45·7 | 34·5 | 40·1 | −0·9 | 55 | 5 | 30 | 25, 26 | 38·8 | 0·3 | ·228 | 97 | – | – | – | – | – |
| b ARMAGH, | 202 | 29·193 | 46·4 | 34·6 | 40·5 | +0·5 | 53 | 6 | 27 | 3, 25 | 38·9 | 1·7 | ·207 | 86 | 39·4 | 41·6 | 80 | +19 | 30 |
| b BELFAST, | 55 | – | 46·9 | 33·9 | 40·4 | – | 55 | 10 | 31 | 9, 23 | 40·0 | 1·2 | ·225 | 91 | – | – | – | – | – |
| **District Value,** | – | – | **46·3** | **35·2** | **40·8** | **+0·3** | **55** | – | **25** | – | – | – | – | – | – | – | **90** | **+13** | **30** |
| 2. IRELAND, SOUTH. (a) East (b) West. | | | | | | | | | | | | | | | | | | | |
| a DUBLIN (CITY), | 53 | 29·411 | 47·7 | 37·3 | 42·5 | +0·1 | 55 | 5 | 33 | 1 | 41·4 | 1·0 | 226 | 86 | 40·6 | 42·7 | 109 | +38 | 40 |
| a Waterford, | 100 | – | 48·6 | 35·9 | 42·3 | +0·3 | 55 | 8 | 28 | 1 | – | – | – | – | – | – | – | – | – |
| b BIRR CASTLE, | 173 | 29·275 | 47·0 | 34·8 | 40·9 | +0·1 | 54 | 5, 6 | 27 | 9 | 40·5 | 1·0 | 237 | 93 | – | – | 88 | +23 | 32 |
| b Killarney, | 174 | – | 49·5 | 37·6 | 43·6 | +0·2 | 56 | 5 | 31 | 1 | – | – | – | – | – | – | – | – | – |
| b VALENCIA, | 62 | 29·488 | 48·1 | 39·3 | 43·7 | −1·1 | 53 | 5 | 34 | 23 | 43·8 | 1·0 | 251 | 88 | – | – | 63 | −9 | 23 |
| b Roche's Point, | 42 | 29·502 | 48·1 | 38·5 | 43·3 | −0·5 | 54 | 6 | 33 | 1 | 42·2 | 1·1 | ·245 | 91 | – | – | – | – | – |
| **District Value,** | – | – | **48·2** | **36·8** | **42·5** | **+0·4** | **59** | – | **28** | – | – | – | – | – | – | – | **87** | **+12** | **32** |
| MARCH, 1910 | | | | | | | | | | | | | | | | | | | |
| 1. IRELAND, NORTH. (a) West (b) East | | | | | | | | | | | | | | | | | | | |
| a Malin Head, | 230 | 29·752 | 47·8 | 39·5 | 43·7 | +1·4 | 58 | 29 | 33 | 1 | 42·1 | 0·6 | 255 | 95 | – | – | – | – | – |
| a BLACKSOD POINT, | 41 | 30·001 | 48·7 | 39·0 | 44·6 | +0·5 | 53 | 20, 28 | 34 | 1 | 43·8 | 1·7 | ·248 | 87 | – | – | – | – | – |
| a MARKREE CASTLE, | 127 | 29·932 | 50·0 | 35·7 | 43·2 | +1·2 | 53 | 29 | 26 | 13 | 43·2 | 2·0 | ·238 | 85 | 43·7 | 43·9 | 84 | −21 | 23 |
| b DONAGHADEE, | 40 | 30·040 | 48·3 | 37·5 | 42·9 | +0·7 | 55 | 20 | 32 | 1, 30 | 40·0 | 0·9 | ·236 | 93 | – | – | – | – | – |
| b ARMAGH, | 202 | 29·853 | 49·9 | 37·1 | 43·5 | +2·0 | 58 | 29 | 29 | 12 | 42·5 | 2·0 | ·222 | 82 | 42·4 | 43·0 | 87 | −17 | 24 |
| b BELFAST, | 55 | – | 49·7 | 35·3 | 42·5 | – | 55 | 20 | 29 | 29, 31 | 43·5 | 2·4 | ·233 | 82 | – | – | – | – | – |
| **District Value,** | – | – | **49·2** | **37·7** | **43·4** | **+1·5** | **59** | – | **26** | – | – | – | – | – | – | – | **96** | **−20** | **24** |
| 2. IRELAND, SOUTH. (a) East (b) West. | | | | | | | | | | | | | | | | | | | |
| a DUBLIN (CITY), | 53 | 30·047 | 50·3 | 39·2 | 44·8 | +1·1 | 55 | 20 | 34 | 13, 29 | 44·0 | 2·5 | ·235 | 82 | 43·3 | 44·3 | 106 | −18 | 20 |
| a Waterford, | 100 | – | 50·4 | 38·7 | 44·6 | +1·5 | 57 | 30 | 29 | 29 | – | – | – | – | – | – | – | – | – |
| b BIRR CASTLE, | 173 | 29·889 | 50·0 | 36·4 | 43·2 | +0·9 | 58 | 20 | 28 | 11, 15 | 43·6 | 1·4 | ·258 | 90 | – | – | 96 | −15 | 26 |
| b Killarney, | 174 | – | 52·0 | 38·9 | 45·8 | +1·1 | 62 | 20, 30 | 31 | 11, 15 | – | – | – | – | – | – | – | – | – |
| b VALENCIA, | 62 | 30·041 | 49·8 | 41·5 | 45·7 | +0·3 | 55 | 28 | 37 | 28 | 45·3 | 1·8 | ·252 | 87 | – | – | 111 | −15 | 30 |
| b Roche's Point, | 42 | 30·057 | 49·3 | 41·1 | 45·2 | +0·6 | 58 | 20 | 35 | 13, 29 | 43·8 | 1·4 | ·254 | 89 | – | – | – | – | – |
| **District Value,** | – | – | **50·3** | **38·9** | **44·4** | **+0·9** | **62** | – | **25** | – | – | – | – | – | – | – | **108** | **−18** | **28** |

NOTE.—The Sunshine Values for Dublin are obtained from the Mountjoy Observatory in

Printed image digitised by the University of Southampton Library Digitisation Unit

DATA FOR IRELAND.

*notes, etc., on page* 177.)

31st March, 1910.

| Cloud (0—10) | Rain and other forms of Precipitation. | | | | Weather Number of days of | | | | | | | | Wind—No. of Observations at 9 a.m. and 9 p.m., or at 7 a.m., 1 p.m., 6 p.m., or 9 p.m. | | | | | | | | | |
|---|---|---|---|---|---|---|---|---|---|---|---|---|---|---|---|---|---|---|---|---|---|
| | | | Most in a day | | | | | | | | | | Force (0—12) | | Direction | | | | | | |
| Mean of Observations of amount at 9 a.m. and 9 p.m., or 4 7 a.m. | Total Fall. | Difference from Normal | Amount. | Day of Month. | Precipitation | Snow. | Hail | Thunderstorm. | Clear Sky. | Overcast. | Fog | Wind-force 8 and above. | Moderate and Strong Wind (Force 4—7) | Calm. | N. | N.E. | E. | S.E. | S. | S.W. | W. | N.W. |
| | Ins. | Ins | Ins | | | | | | | | | | | | | | | | | | | |
| 7·6 | 3·55 | +0·01 | 0·42 | 10 | 25 | 7 | 9 | 3 | 0 | 12 | 0 | 4 | 57 | 0 | 5 | 7 | 0 | 2 | 23 | 35 | 10 | 11 |
| 9·5 | 5·81 | +0·67 | 0·60 | 15 | 26 | 2 | 7 | 1 | 0 | 14 | 1 | 1 | 76 | 1 | 10 | 3 | 1 | 3 | 13 | 30 | 15 | 17 |
| 7·5 | 5·18 | +1·37 | 0·60 | 17 | 25 | 13 | 6 | 8 | 0 | 12 | 3 | 2 | 11 | 23 | 4 | 1 | 1 | 2 | 14 | 14 | 2 | 1 |
| 6·3 | 2·15 | −0·53 | 0·39 | 23 | 19 | 7 | 2 | 0 | 1 | 6 | 0 | 1 | 21 | 1 | 7 | 3 | 2 | 4 | 21 | 26 | 17 | 9 |
| 7·0 | 2·48 | −0·21 | 0·44 | 16 | 18 | 4 | 0 | 0 | 1 | 19 | 1 | 0 | 18 | 7 | 0 | 1 | 1 | 0 | 17 | 28 | 5 | 3 |
| – | 3·22 | +0·33 | 0·55 | 23 | 21 | – | – | – | – | – | – | – | – | – | – | – | – | – | – | – | – | – |
| **7·0** | **3·79** | **+0·34** | **0·69** | – | **23** | – | – | – | – | – | – | – | – | – | – | – | – | – | – | – | – | – |
| 5·4 | 2·99 | +0·78 | 1·31 | 27 | 17 | 7 | 4 | 0 | 6 | 6 | 3 | 4 | 19 | 3 | 2 | 1 | 1 | 2 | 4 | 18 | 25 | 6 |
| – | 2·03 | −2·06 | 0·63 | 27 | 20 | – | – | – | – | – | – | – | – | – | – | – | – | – | – | – | – | – |
| 8·0 | 3·56 | +0·69 | 0·48 | 27 | 25 | 4 | 3 | 1 | 0 | 21 | 0 | 0 | 8 | 4 | 1 | 0 | 0 | 4 | 12 | 23 | 13 | 5 |
| – | 6·36 | +0·13 | 0·05 | 23 | 24 | – | – | – | – | – | – | – | – | – | – | – | – | – | – | – | – | – |
| 7·6 | 4·51 | −1·45 | 0·56 | 25 | 29 | 2 | 10 | 3 | 0 | 13 | 1 | 2 | 52 | 3 | 6 | 4 | 1 | 5 | 23 | 26 | 12 | 11 |
| 7·1 | 2·91 | −2·04 | 0·52 | 8 | 31 | 3 | 0 | 0 | 2 | 15 | 4 | 2 | 44 | 1 | 9 | 1 | 4 | 0 | 10 | 17 | 35 | 16 |
| **6·8** | **3·79** | **−0·22** | **1·55** | – | **24** | – | – | – | – | – | – | – | – | – | – | – | – | – | – | – | – | – |
| 7·7 | 3·92 | +1·60 | 0·47 | 16 | 26 | 1 | 4 | 0 | 0 | 9 | 1 | 3 | 49 | 0 | 1 | 1 | 3 | 3 | 26 | 29 | 17 | 4 |
| 8·5 | 7·27 | +3·71 | 0·76 | 14 | 23 | 0 | 4 | 0 | 0 | 14 | 2 | 2 | 69 | 0 | 5 | 1 | 1 | 5 | 6 | 27 | 23 | 14 |
| 7·5 | 7·34 | +4·37 | 0·95 | 26 | 28 | 12 | 13 | 1 | 2 | 16 | 1 | 2 | 10 | 10 | 1 | 0 | 0 | 10 | 13 | 10 | 4 | 8 |
| 6·8 | 4·02 | +1·77 | 0·37 | 7 | 27 | 3 | 0 | 0 | 0 | 4 | 2 | 4 | 15 | 0 | 3 | 0 | 1 | 7 | 27 | 31 | 13 | 2 |
| 7·7 | 4·53 | +2·39 | 0·63 | 20 | 28 | 4 | 0 | 0 | 0 | 15 | 0 | 0 | 17 | 4 | 1 | 0 | 1 | 4 | 20 | 20 | 5 | 1 |
| – | 5·48 | +3·17 | 0·77 | 20 | 27 | – | – | – | – | – | – | – | – | – | – | – | – | – | – | – | – | – |
| **7·5** | **5·22** | **+2·42** | **0·96** | – | **27** | – | – | – | – | – | – | – | – | – | – | – | – | – | – | – | – | – |
| 5·9 | 3·76 | +1·75 | 0·51 | 18 | 24 | 4 | 7 | 3 | 1 | 7 | 1 | 7 | 21 | 0 | 1 | 0 | 1 | 4 | 9 | 19 | 24 | 4 |
| – | 4·37 | +0·99 | 0·58 | 19 | 25 | – | – | – | – | – | – | – | – | – | – | – | – | – | – | – | – | – |
| 8·7 | 4·21 | +2·07 | 0·46 | 20 | 26 | 5 | 3 | 0 | 0 | 16 | 0 | 0 | 20 | 1 | 0 | 0 | 0 | 3 | 15 | 25 | 6 | 4 |
| – | 9·12 | +4·13 | 0·73 | 20 | 28 | – | – | – | – | – | – | – | – | – | – | – | – | – | – | – | – | – |
| 8·1 | 8·06 | +3·14 | 0·73 | 17 | 28 | 3 | 10 | 3 | 0 | 17 | 0 | 3 | 56 | 2 | 2 | 3 | 0 | 5 | 18 | 26 | 22 | 6 |
| 9·1 | 4·62 | +0·54 | 0·60 | 20 | 28 | 1 | 1 | 0 | 0 | 11 | 1 | 11 | 32 | 0 | 4 | 0 | 0 | 1 | 11 | 16 | 37 | 15 |
| **7·4** | **5·62** | **+2·39** | **0·61** | – | **27** | – | – | – | – | – | – | – | – | – | – | – | – | – | – | – | – | – |
| 7·7 | 2·05 | −0·17 | 0·73 | 6 | 17 | 0 | 0 | 0 | 0 | 11 | 2 | 3 | 28 | 1 | 7 | 1 | 3 | 10 | 31 | 17 | 20 | 3 |
| 7·4 | 4·62 | +0·79 | 1·13 | 2 | 20 | 0 | 0 | 0 | 0 | 12 | 2 | 0 | 42 | 1 | 13 | 4 | 2 | 9 | 25 | 23 | 9 | 10 |
| 7·4 | 5·75 | +0·70 | 1·31 | 9 | 18 | 0 | 2 | 0 | 1 | 15 | 4 | 1 | 9 | 23 | 6 | 1 | 0 | 19 | 10 | 2 | 1 | 3 |
| 6·5 | 1·62 | −0·39 | 0·43 | 9 | 12 | 0 | 0 | 0 | 0 | 3 | 3 | 0 | 14 | 0 | 8 | 1 | 4 | 17 | 19 | 18 | 17 | 9 |
| 7·0 | 1·65 | −0·46 | 0·53 | 1 | 15 | 1 | 0 | 0 | 2 | 16 | 1 | 0 | 6 | 20 | 1 | 0 | 0 | 7 | 18 | 12 | 1 | 3 |
| – | 1·98 | −0·53 | 0·59 | 6 | 13 | – | – | – | – | – | – | – | – | – | – | – | – | – | – | – | – | – |
| **7·3** | **2·61** | **−0·11** | **1·31** | – | **16** | – | – | – | – | – | – | – | – | – | – | – | – | – | – | – | – | – |
| 5·9 | 0·92 | −0·99 | 0·40 | 1 | 11 | 0 | 0 | 0 | 4 | 12 | 3 | 1 | 11 | 4 | 6 | 4 | 3 | 0 | 9 | 8 | 16 | 6 |
| – | 2·12 | −0·61 | 0·72 | 1 | 12 | – | – | – | – | – | – | – | – | – | – | – | – | – | – | – | – | – |
| 8·6 | 1·97 | −0·42 | 0·50 | 8 | 11 | 0 | 0 | 0 | 0 | 22 | 0 | 0 | 12 | 4 | 8 | 1 | 1 | 7 | 15 | 10 | 10 | 6 |
| – | 6·76 | +2·09 | 2·50 | 1 | 18 | – | – | – | – | – | – | – | – | – | – | – | – | – | – | – | – | – |
| 7·3 | 5·23 | +0·99 | 0·84 | 1 | 19 | 0 | 0 | 1 | 3 | 16 | 0 | 0 | 34 | 14 | 11 | 7 | 8 | 14 | 10 | 6 | 6 | 0 |
| 7·7 | 3·06 | +0·01 | 0·87 | 1 | 17 | 0 | 2 | 1 | 0 | 11 | 1 | 3 | 21 | 0 | 20 | 3 | 4 | 17 | 25 | 10 | 7 | 7 |
| **7·0** | **2·97** | **−0·91** | **2·50** | – | **16** | – | – | – | – | – | – | – | – | – | – | – | – | – | – | – | – | – |

the Phœnix Park, and the Earth Temperatures from Trinity College.



Printed image digitised by the University of Southampton Library Digitisation Unit

TABLE OF METEOROLOGICAL

(*See explanatory*

II. Quarter ended

| Stations. | Height of Barometer Cistern above M.S.L. | Barometer: Mean Pressure at 32° F. at Level and Latitude of Station | Air Temperature: Mean of A: Maximum. | Air Temperature: Mean of B: Minimum. | Air Temperature: Mean of A and B | Air Temperature: Difference from Normal | Air Temperature: Absolute Maximum and Minimum: Maximum. | Day of Month | Minimum. | Day of Month | Hygrometer: Mean of Observations at 9 a.m. and 9 p.m., or at 7 a.m.: Dry Bulb. | Depression of Wet Bulb. | Vapour Pressure | Humidity. | Earth Temperature: At 1 foot depth. | At 4 foot depth. | Bright Sunshine: Total Observed. | Difference from Normal | Per cent. of Possible |
|---|---|---|---|---|---|---|---|---|---|---|---|---|---|---|---|---|---|---|---|
| APRIL, 1910. | | | | | | | | | | | | | | | | | | | |
| 1. IRELAND, NORTH. (a) West (b) East | Ft | Ins | ° | ° | ° | ° | ° | | ° | | ° | ° | In. | % | ° | ° | Hrs. | Hrs. | % |
| a. Malin Head, .. | 230 | 29·501 | 47·4 | 39·1 | 43·3 | −2·4 | 53 | 18 | 34 | 3 | 42·0 | 1·5 | ·235 | 89 | – | – | – | – | – |
| a. *BLACKSOD POINT*, | 41 | 29·796 | 49·4 | 40·0 | 44·7 | −2·5 | 54 | 18 | 32 | 17 | 45·3 | 2·2 | ·252 | 84 | – | – | – | – | – |
| a. MARKREE CASTLE, . | 127 | 29·703 | 51·5 | 36·3 | 43·9 | −2·1 | 59 | 18 | 27 | 17 | 43·8 | 2·5 | ·238 | 83 | 46·6 | 45·7 | 141 | −5 | 34 |
| b. *DONAGHADEE*, | 40 | 29·740 | 49·7 | 37·8 | 43·8 | −2·0 | 60 | 18 | 32 | 1 | 40·9 | 1·2 | ·231 | 95 | – | – | – | – | – |
| b. ARMAGH, .. | 202 | 29·583 | 51·7 | 37·1 | 44·4 | −1·2 | 60 | 18, 21 | 31 | 17 | 43·3 | 2·2 | ·227 | 80 | 45·9 | 45·2 | 138 | −6 | 33 |
| b. BELFAST, .. | 55 | – | 51·7 | 37·1 | 44·4 | – | 61 | 18 | 29 | 1 | 44·3 | 3·0 | ·230 | 79 | – | – | – | – | – |
| **District Value,** | – | – | **50·2** | **37·8** | **43·7** | **−1·9** | **61** | – | **27** | – | – | – | – | – | – | – | **140** | **−4** | **33** |
| 2. IRELAND, SOUTH. (a) East (b) West | | | | | | | | | | | | | | | | | | | |
| a. DUBLIN (CITY), .. | 53 | 29·799 | 52·3 | 39·5 | 45·3 | −1·7 | 64 | 18 | 32 | 1 | 45·1 | 2·0 | ·241 | 80 | 46·1 | 46·0 | 155 | −7 | 37 |
| a. *Waterford*, | 100 | – | 53·0 | 38·3 | 45·7 | −0·9 | 62 | 19, 30 | 27 | 1 | – | – | – | – | – | – | – | – | – |
| b. BIRR CASTLE, | 173 | 29·642 | 51·5 | 36·9 | 44·1 | −2·5 | 61 | 21 | 28 | 9 | 44·4 | 1·9 | ·253 | 87 | – | – | 129 | −25 | 31 |
| b. *Killarney*, | 174 | – | 53·7 | 39·8 | 46·7 | −1·1 | 64 | 18 | 30 | 9 | – | – | – | – | – | – | – | – | – |
| b. VALENCIA, .. | 62 | 29·842 | 50·1 | 41·4 | 45·8 | −2·7 | 57 | 18 | 33 | 9 | 45·9 | 2·1 | ·262 | 86 | – | – | 130 | −28 | 32 |
| b. Roche's Point, .. | 42 | 29·818 | 51·2 | 40·5 | 45·9 | −2·2 | 61 | 21 | 33 | 1 | 44·0 | 1·2 | ·281 | 90 | – | – | – | – | – |
| b. LIMERICK, .. | 50 | 29·799 | 51·9 | 38·9 | 45·3 | – | 62 | 18 | 28 | 9 | 44·5 | 1·0 | ·270 | 92 | 47·1 | – | 126 | – | 30 |
| **District Value,** | – | – | **52·0** | **39·1** | **45·3** | **−1·3** | **65** | – | **24** | – | – | – | – | – | – | – | **137** | **−22** | **33** |
| MAY, 1910. | | | | | | | | | | | | | | | | | | | |
| 1. IRELAND, NORTH. (a) West (b) East | | | | | | | | | | | | | | | | | | | |
| a. Malin Head, .. | 230 | 29·613 | 53·4 | 44·4 | 48·9 | −0·8 | 65 | 19 | 35 | 8, 9 | 47·3 | 1·8 | ·294 | 91 | – | – | – | – | – |
| a. *BLACKSOD POINT*, | 41 | 29·884 | 54·5 | 45·3 | 49·9 | −1·1 | 62 | 17 | 34 | 7 | 49·4 | 2·0 | ·303 | 87 | – | – | – | – | – |
| a. MARKREE CASTLE, | 127 | 29·788 | 58·6 | 43·1 | 50·9 | +0·9 | 69 | 17 | 33 | 4 | 50·8 | 2·5 | ·310 | 84 | 53·3 | 48·8 | 172 | −17 | 35 |
| b. *DONAGHADEE*, .. | 40 | 29·850 | 54·7 | 43·9 | 49·3 | −0·9 | 62 | 20 | 35 | 6 | 46·8 | 1·5 | ·284 | 89 | – | – | – | – | – |
| b. ARMAGH, .. | 202 | 29·677 | 59·2 | 42·9 | 51·1 | +0·7 | 69 | 21 | 33 | 12 | 50·2 | 2·9 | ·300 | 81 | 52·4 | 48·8 | 181 | −9 | 37 |
| b. BELFAST, .. | 55 | – | 58·5 | 44·2 | 51·4 | – | 69 | 20 | 35 | 12 | 51·1 | 3·8 | ·259 | 76 | – | – | – | – | – |
| **District Value,** | – | – | **56·6** | **43·3** | **49·8** | **−0·5** | **70** | – | **31** | – | – | – | – | – | – | – | **177** | **−11** | **36** |
| 2. IRELAND, SOUTH. (a) East (b) West | | | | | | | | | | | | | | | | | | | |
| a. DUBLIN (CITY), .. | 53 | 29·855 | 58·0 | 45·6 | 51·8 | −0·4 | 69 | 22 | 35 | 9 | 51·5 | 3·1 | ·308 | 80 | 51·7 | 49·3 | 198 | −14 | 41 |
| a. *Waterford*, .. | 100 | – | 61·3 | 45·8 | 53·8 | +2·1 | 74 | 17 | 36 | 3, 12 | – | – | – | – | – | – | – | – | – |
| b. BIRR CASTLE, .. | 173 | 29·724 | 59·1 | 43·3 | 51·2 | −0·1 | 70 | 17 | 31 | 12 | 51·2 | 2·8 | ·324 | 85 | – | – | 179 | −8 | 37 |
| b. *Killarney*, . | 174 | – | 61·8 | 40·0 | 53·9 | +1·8 | 78 | 17 | 30 | 3 | – | – | – | – | – | – | – | – | – |
| b. VALENCIA, .. | 62 | 29·923 | 57·6 | 47·1 | 52·4 | +0·2 | 70 | 17 | 38 | 8 | 51·9 | 2·4 | ·324 | 85 | – | – | 199 | −13 | 41 |
| b. Roche's Point, .. | 42 | 29·901 | 58·0 | 46·7 | 52·4 | 0·0 | 70 | 17 | 38 | 8 | 50·5 | 1·8 | ·322 | 88 | – | – | – | – | – |
| b. LIMERICK, .. | 50 | 29·884 | 59·8 | 44·1 | 52·0 | – | 74 | 24 | 30 | 12 | 51·3 | 1·6 | ·339 | 89 | 54·7 | – | 190 | – | 39 |
| **District Value,** . | – | – | **59·3** | **45·8** | **52·1** | **+0·3** | **78** | – | **2** | – | – | – | – | – | – | – | **193** | **−4** | **41** |
| JUNE, 1910. | | | | | | | | | | | | | | | | | | | |
| 1. IRELAND, NORTH. (a) West (b) East. | | | | | | | | | | | | | | | | | | | |
| a. Malin Head, .. | 230 | 29·809 | 59·6 | 49·8 | 54·6 | −0·2 | 74 | 20 | 45 | 3, 6, 7 | 52·7 | 1·3 | ·362 | 91 | – | – | – | – | – |
| a. *BLACKSOD POINT*, | 41 | 29·838 | 59·9 | 50·5 | 55·1 | −1·0 | 70 | 16 | 43 | 14 | 54·3 | 1·8 | ·371 | 88 | – | – | – | – | – |
| a. MARKREE CASTLE, .. | 127 | 29·753 | 63·4 | 48·1 | 55·8 | +0·4 | 75 | 7 | 35 | 8 | 55·6 | 2·5 | ·375 | 85 | 59·8 | 53·7 | 132 | −38 | 26 |
| b. *DONAGHADEE*, .. | 40 | 29·837 | 60·3 | 48·3 | 54·3 | −1·1 | 68 | 20, 21 | 40 | 3 | 51·4 | 1·4 | ·343 | 90 | – | – | – | – | – |
| b. ARMAGH, .. .. | 202 | 29·653 | 64·4 | 49·4 | 56·9 | +0·7 | 73 | 20 | 41 | 3, 14 | 56·0 | 2·0 | ·372 | 83 | 58·7 | 54·1 | 148 | −24 | 29 |
| b. BELFAST, .. . | 55 | – | 63·6 | 49·4 | 56·5 | – | 74 | 20 | 40 | 3 | 56·4 | 3·7 | ·359 | 73 | – | – | – | – | – |
| **District Value,** | – | – | **61·9** | **49·3** | **55·1** | **−0·3** | **75** | – | **35** | – | – | – | – | – | – | – | **149** | **−29** | **23** |
| 2. IRELAND, SOUTH. (a) East. (b) West. | | | | | | | | | | | | | | | | | | | |
| a. DUBLIN (CITY), .. | 53 | 29·824 | 63·4 | 51·8 | 57·0 | −0·3 | 74 | 20 | 43 | 1 | 56·3 | 2·4 | ·386 | 88 | 58·5 | 54·4 | 143 | −53 | 29 |
| a. *Waterford*, .. | 100 | – | 63·4 | 50·7 | 57·1 | −0·1 | 70 | 20 | 44 | 14 | – | – | – | – | – | – | – | – | – |
| b. BIRR CASTLE, .. | 173 | 29·681 | 64·1 | 49·9 | 56·9 | 0·0 | 74 | 19 | 38 | 3 | 55·9 | 2·4 | ·397 | 89 | – | – | 131 | −38 | 26 |
| b. *Killarney*, .. | 174 | – | 64·8 | 51·0 | 57·9 | +1·0 | 75 | 19 | 39 | 3 | – | – | – | – | – | – | – | – | – |
| b. VALENCIA, .. | 62 | 29·852 | 61·8 | 52·5 | 57·0 | +0·1 | 68 | 19 | 43 | 3 | 56·7 | 2·7 | ·383 | 85 | – | – | 140 | −53 | 29 |
| b. Roche's Point, .. | 42 | 29·849 | 60·5 | 51·5 | 56·0 | −1·6 | 65 | 10, 11 | 42 | 1 | 54·4 | 1·5 | ·381 | 90 | – | – | – | – | – |
| b. LIMERICK, . | 50 | 29·828 | 63·8 | 49·3 | 56·6 | – | 73 | 19 | 39 | 3 | 56·1 | 2·2 | ·387 | 89 | 61·0 | – | 133 | – | 27 |
| **District Value,** .. | – | – | **63·2** | **53·8** | **58·5** | **−0·3** | **78** | – | **38** | – | – | – | – | – | – | – | **144** | **−41** | **29** |

NOTE.—The Sunshine Values for Dublin are obtained from the Mountjoy Observatory in

Pnnted image digitised by the University of Southampton Library Digitisation Unit

DATA FOR IRELAND.

*notes, etc., on page* 177.)

30th June, 1910.

| Cloud (0—10) | Rain and other forms of Precipitation. | | | | Weather. Number of days of | | | | | | | | Wind—No. of Observations at 9 a.m. and 9 p.m., or at 7 a.m., 1 p.m., 6 p.m., or 9 p.m. | | | | | | | | | |
|---|---|---|---|---|---|---|---|---|---|---|---|---|---|---|---|---|---|---|---|---|---|---|
| | | | Most in a day | | | | | | | | | | Force (0—12). | | Direction. | | | | | | | |
| Mean of Observations of amount at 9 a.m. and 9 p.m., or at 7 a.m. | Total Fall | Difference from Normal | Amount. | Day of Month. | Precipitation. | Snow. | Hail. | Thunderstorm. | Clear Sky. | Overcast. | Fog. | Wind force 8 and above. | Moderate and Strong Wind. (Force 4—7) | Calm. | N. | N.E. | E. | S.E. | S. | S.W. | W. | N.W. |
| | Ins. | Ins. | Ins. | | | | | | | | | | | | | | | | | | | |
| 7·5 | 1·82 | —0·04 | 0·30 | 27 | 21 | 1 | 1 | 0 | 0 | 5 | 0 | 0 | 44 | 1 | 19 | 7 | 3 | 3 | 10 | 9 | 17 | 21 |
| 7·7 | 2·38 | +0·09 | 0·27 | 24 | 25 | 0 | 1 | 0 | 1 | 10 | 5 | 0 | 45 | 0 | 14 | 15 | 4 | 1 | 8 | 22 | 12 | 14 |
| 7·2 | 2·05 | +0·24 | 0·45 | 27 | 21 | 2 | 9 | 1 | 2 | 15 | 0 | 2 | 10 | 17 | 10 | 2 | 1 | 5 | 5 | 7 | 2 | 11 |
| 7·5 | 2·04 | +0·10 | 0·33 | 12 | 20 | 0 | 1 | 0 | 0 | 8 | 0 | 0 | 19 | 0 | 18 | 9 | 5 | 5 | 13 | 18 | 13 | 14 |
| 7·7 | 2·37 | +0·30 | 0·55 | 12 | 21 | 0 | 4 | 0 | 0 | 10 | 0 | 0 | 3 | 11 | 11 | 4 | 2 | 0 | 9 | 12 | 7 | 4 |
| — | 2·00 | —0·03 | 0·30 | 12 | 21 | — | — | — | — | — | — | — | — | — | — | — | — | — | — | — | — | — |
| 7·5 | 2·43 | +0·04 | 0·55 | — | 21 | — | — | — | — | — | — | — | — | — | — | — | — | — | — | — | — | — |
| 6·7 | 2·20 | +0·28 | 0·48 | 19 | 19 | 1 | 9 | 1 | 3 | 13 | 3 | 1 | 14 | 2 | 11 | 4 | 4 | 1 | 1 | 9 | 13 | 15 |
| — | 2·28 | —0·35 | 0·48 | 12 | 18 | — | — | — | — | — | — | — | — | — | — | — | — | — | — | — | — | — |
| 8·9 | 2·72 | +0·32 | 0·45 | 12 | 20 | 2 | 4 | 1 | 0 | 22 | 1 | 0 | 15 | 1 | 7 | 2 | 4 | 2 | 8 | 19 | 13 | 7 |
| — | 3·17 | —0·20 | 0·54 | 21 | 25 | — | — | — | — | — | — | — | — | — | — | — | — | — | — | — | — | — |
| 7·3 | 3·69 | —0·18 | 0·73 | 11 | 24 | 0 | 9 | 0 | 1 | 15 | 0 | 0 | 52 | 3 | 21 | 9 | 7 | 3 | 12 | 14 | 11 | 13 |
| 6·0 | 2·12 | —0·98 | 0·59 | 14 | 24 | 0 | 3 | 0 | 1 | 9 | 3 | 1 | 30 | 0 | 28 | 4 | 5 | 3 | 15 | 7 | 12 | 16 |
| 7·0 | 3·18 | — | 0·55 | 13 | 18 | 0 | 1 | 2 | 2 | 19 | 0 | 0 | 20 | 11 | 9 | 5 | 0 | 4 | 7 | 7 | 13 | 4 |
| 7·3 | 2·79 | +0·12 | 0·79 | — | 22 | — | — | — | — | — | — | — | — | — | — | — | — | — | — | — | — | — |
| 8·0 | 1·55 | —0·53 | 0·28 | 3 | 19 | 0 | 8 | 0 | 0 | 7 | 5 | 2 | 42 | 2 | 9 | 7 | 17 | 9 | 9 | 7 | 20 | 19 |
| 8·3 | 3·19 | +0·47 | 0·42 | 9 | 21 | 0 | 4 | 1 | 0 | 16 | 0 | 0 | 25 | 3 | 16 | 15 | 0 | 0 | 6 | 20 | 25 | 8 |
| 7·3 | 3·89 | +0·38 | 0·53 | 15 | 20 | 2 | 9 | 1 | 0 | 12 | 2 | 0 | 8 | 27 | 12 | 0 | 1 | 5 | 0 | 4 | 2 | 11 |
| 7·7 | 1·94 | —0·27 | 0·23 | 12 | 19 | 0 | 1 | 1 | 0 | 3 | 2 | 1 | 15 | 1 | 19 | 4 | 9 | 4 | 9 | 19 | 16 | 15 |
| 6·1 | 2·06 | —0·19 | 0·27 | 12 | 21 | 0 | 1 | 2 | 4 | 9 | 0 | 0 | 2 | 31 | 2 | 4 | 2 | 3 | 3 | 7 | 8 | 2 |
| — | 2·28 | +0·10 | 0·39 | 3 | 19 | — | — | — | — | — | — | — | — | — | — | — | — | — | — | — | — | — |
| 7·2 | 2·43 | +0·02 | 0·53 | — | 20 | — | — | — | — | — | — | — | — | — | — | — | — | — | — | — | — | — |
| 5·7 | 2·55 | +0·58 | 0·37 | 18 | 21 | 0 | 4 | 1 | 2 | 4 | 2 | 0 | 12 | 2 | 9 | 11 | 7 | 2 | 2 | 1 | 17 | 14 |
| — | 1·42 | —0·58 | 0·38 | 18 | 14 | — | — | — | — | — | — | — | — | — | — | — | — | — | — | — | — | — |
| 7·7 | 2·13 | —0·06 | 0·40 | 18 | 19 | 0 | 3 | 2 | 0 | 17 | 0 | 0 | 12 | 7 | 4 | 4 | 6 | 1 | 1 | 5 | 21 | 13 |
| — | 3·42 | +0·46 | 0·71 | 18 | 20 | — | — | — | — | — | — | — | — | — | — | — | — | — | — | — | — | — |
| 9·5 | 2·83 | —0·13 | 0·41 | 18 | 21 | 0 | 9 | 4 | 3 | 11 | 1 | 0 | 40 | 11 | 15 | 3 | 7 | 9 | 10 | 7 | 20 | 14 |
| 5·8 | 1·53 | —1·01 | 0·48 | 14 | 20 | 0 | 2 | 2 | 3 | 5 | 1 | 1 | 29 | 0 | 22 | 5 | 13 | 7 | 7 | 7 | 8 | 23 |
| 8·1 | 2·23 | — | 0·32 | 19 | 18 | 0 | 3 | 3 | 2 | 8 | 0 | 2 | 19 | 11 | 5 | 3 | 4 | 4 | 4 | 2 | 22 | 7 |
| 9·5 | 2·59 | +0·06 | 0·71 | — | 19 | — | — | — | — | — | — | — | — | — | — | — | — | — | — | — | — | — |
| 7·5 | 2·45 | +0·99 | 0·90 | 20 | 15 | 0 | 0 | 1 | 0 | 9 | 3 | 0 | 20 | 5 | 9 | 3 | 12 | 14 | 4 | 9 | 14 | 15 |
| 8·1 | 4·33 | +1·70 | 1·30 | 12 | 24 | 0 | 0 | 1 | 0 | 13 | 4 | 0 | 24 | 0 | 10 | 11 | 9 | 5 | 10 | 23 | 19 | 7 |
| 7·9 | 5·52 | +2·54 | 0·75 | 8 | 20 | 0 | 0 | 4 | 0 | 19 | 3 | 0 | 2 | 29 | 8 | 9 | 0 | 0 | 9 | 3 | 0 | 5 |
| 7·3 | 1·85 | —0·43 | 0·29 | 20 | 15 | 0 | 0 | 1 | 0 | 8 | 7 | 0 | 11 | 0 | 22 | 10 | 10 | 12 | 11 | 9 | 4 | 16 |
| 7·9 | 4·08 | +1·91 | 1·52 | 20 | 18 | 0 | 0 | 2 | 2 | 21 | 0 | 0 | 0 | 35 | 1 | 9 | 1 | 4 | 3 | 8 | 1 | 1 |
| — | 3·40 | +0·99 | 0·49 | 23 | 17 | — | — | — | — | — | — | — | — | — | — | — | — | — | — | — | — | — |
| 7·6 | 3·99 | +1·94 | 1·52 | — | 19 | — | — | — | — | — | — | — | — | — | — | — | — | — | — | — | — | — |
| 9·5 | 5·21 | +4·22 | 1·29 | 5 | 19 | 0 | 1 | 7 | 1 | 7 | 1 | 0 | 7 | 1 | 3 | 10 | 9 | 5 | 4 | 9 | 11 | 11 |
| — | 4·15 | +1·33 | 1·08 | 1 | 17 | — | — | — | — | — | — | — | — | — | — | — | — | — | — | — | — | — |
| 9·0 | 3·74 | +1·27 | 0·94 | 20 | 19 | 0 | 0 | 2 | 0 | 25 | 0 | 0 | 4 | 5 | 5 | 2 | 7 | 3 | 9 | 18 | 8 | 7 |
| — | 4·51 | +1·08 | 1·12 | 25 | 19 | — | — | — | — | — | — | — | — | — | — | — | — | — | — | — | — | — |
| 8·2 | 3·01 | —0·58 | 0·52 | 23 | 21 | 0 | 0 | 1 | 0 | 18 | 1 | 0 | 29 | 5 | 7 | 7 | 3 | 12 | 16 | 15 | 13 | 12 |
| 7·1 | 4·20 | +1·09 | 0·96 | 22 | 19 | 0 | 1 | 3 | 0 | 9 | 5 | 0 | 19 | 4 | 19 | 9 | 8 | 8 | 13 | 13 | 7 | 13 |
| 7·9 | 3·20 | — | 0·87 | 20 | 19 | 0 | 0 | 3 | 0 | 13 | 0 | 0 | 12 | 15 | 5 | 5 | 3 | 3 | 11 | 5 | 11 | 2 |
| 7·7 | 4·27 | +1·79 | 1·95 | — | 29 | — | — | — | — | — | — | — | — | — | — | — | — | — | — | — | — | — |

the Phœnix Park, and the Earth Temperatures from Trinity College

Printed image digitised by the University of Southampton Library Digitisation Unit

TABLE OF METEOROLOGICAL

(*See explanatory*

III. Quarter ended

| Stations | Height of Barometer Cistern above M.S.L. | Barometer. Mean Pressure at 32° F. at Level and Latitude of Station | Air Temperature. Mean of A Maximum | Mean of B Minimum | Mean of A and B | Difference from Normal | Absolute Maximum and Minimum. Maximum | Day of Month | Minimum | Day of Month | Hygrometer. Mean of Observations at 9 a.m. and 9 p.m., or at 7 a.m. Dry Bulb | Depression of Wet Bulb | Vapour Pressure | Humidity | Earth Temperature. At 1 foot depth | At 4 feet depth | Bright Sunshine. Total Observed | Difference from Normal | Per cent. of Possible |
|---|---|---|---|---|---|---|---|---|---|---|---|---|---|---|---|---|---|---|---|
| JULY, 1910. | | | | | | | | | | | | | | | | | | | |
| 1. IRELAND, NORTH. (a) West. (b) East. | Ft. | Ins. | ° | ° | ° | ° | ° | | ° | | ° | ° | In. | % | ° | ° | Hrs. | Hrs. | % |
| a Malin Head, | 230 | 29·564 | 60·0 | 50·2 | 55·1 | −2·1 | 68 | 12, 27 | 43 | 16 | 53·5 | 1·0 | ·382 | 93 | – | – | – | – | – |
| a *BLACKSOD POINT,* | 41 | 26·816 | 62·9 | 52·1 | 57·5 | −0·8 | 72 | 27 | 49 | 2, 10, 13 | 56·6 | 2·3 | ·395 | 86 | – | – | – | – | – |
| a MARKREE CASTLE, | 127 | 26·732 | 64·9 | 48·2 | 56·6 | −1·0 | 78 | 14 | 37 | 9 | 57·0 | 2·8 | ·332 | 84 | 61·4 | 58·5 | 215 | +88 | 42 |
| b *DONAGHADEE,* | 46 | 29·802 | 61·3 | 50·8 | 55·8 | −1·9 | 68 | 12 | 45 | 24 | 53·3 | 1·4 | ·397 | 60 | – | – | – | – | – |
| b ARMAGH, | 202 | 29·928 | 65·8 | 46·8 | 57·3 | −6·8 | 77 | 14 | 44 | 8 | 56·4 | 3·0 | ·374 | 82 | 61·3 | 57·9 | 204 | +71 | 46 |
| b BELFAST, | 55 | – | 64·4 | 46·6 | 57·2 | – | 75 | 14 | 46 | 24 | 56·7 | 3·6 | ·354 | 78 | – | – | – | – | – |
| **District Value,** | – | – | **63·3** | **38·1** | **39·2** | **−1·2** | **79** | – | **37** | – | – | – | – | – | – | – | **219** | **+71** | **41** |
| 2. IRELAND, SOUTH. (a) East. (b) West. | | | | | | | | | | | | | | | | | | | |
| a DUBLIN (CITY), | 53 | 29·807 | 64·5 | 52·5 | 58·5 | −2·0 | 72 | 27 | 47 | 8 | 53·1 | 3·2 | ·388 | 81 | 53·9 | 52·6 | 232 | +63 | 46 |
| a *Waterford,* | 100 | – | 65·5 | 51·6 | 58·3 | −1·8 | 76 | 12, 14 | 44 | 13 | – | – | – | – | – | – | – | – | – |
| b BIRR CASTLE, | 173 | 29·674 | 65·1 | 50·3 | 57·7 | −1·4 | 73 | 14 | 45 | 8, 18 | 58·5 | 2·8 | ·411 | 84 | – | – | 166 | +57 | 39 |
| b *Killarney,* | 174 | – | 67·5 | 52·8 | 59·6 | +0·6 | 73 | 14 | 46 | 26 | – | – | – | – | – | – | – | – | – |
| b VALENCIA, | 62 | 29·887 | 63·7 | 53·2 | 58·5 | −0·5 | 74 | 19 | 47 | 18 | 58·4 | 2·7 | ·467 | 84 | – | – | 189 | +39 | 39 |
| b Roche's Point, | 42 | 29·856 | 62·8 | 52·9 | 57·9 | −1·9 | 72 | 16 | 49 | 20 | 55·9 | 1·8 | ·365 | 86 | – | – | – | – | – |
| b LIMERICK, | 50 | 26·828 | 65·8 | 50·0 | 57·9 | – | 79 | 14 | 43 | 11 | 58·3 | 2·9 | ·409 | 85 | 62·5 | – | 204 | – | 41 |
| **District Value,** | – | – | **65·1** | **51·9** | **58·1** | **−0·9** | **86** | – | **4** | – | – | – | – | – | – | – | **264** | **+47** | **41** |
| AUGUST, 1910. | | | | | | | | | | | | | | | | | | | |
| 1. IRELAND, NORTH. (a) West. (b) East. | | | | | | | | | | | | | | | | | | | |
| a Malin Head, | 236 | 26·468 | 61·5 | 52·9 | 57·1 | −6·6 | 68 | 10 | 46 | 4, 5 | 55·4 | 0·9 | ·413 | 95 | – | – | – | – | – |
| a *BLACKSOD POINT,* | 41 | 29·709 | 62·5 | 52·3 | 57·7 | −0·5 | 69 | 10 | 47 | 4 | 57·3 | 1·7 | ·418 | 89 | – | – | – | – | – |
| a MARKREE CASTLE, | 127 | 29·634 | 64·6 | 50·1 | 57·1 | 0·0 | 75 | 7 | 42 | 6 | 57·1 | 1·6 | ·414 | 89 | 60·3 | 57·6 | 91 | −38 | 20 |
| b *DONAGHADEE,* | 40 | 29·727 | 62·0 | 52·1 | 57·1 | −0·4 | 70 | 10 | 49 | 22 | 54·5 | 1·0 | ·396 | 94 | – | – | – | – | – |
| b ARMAGH, | 202 | 26·545 | 65·0 | 51·5 | 58·3 | +0·5 | 74 | 16 | 47 | 22 | 57·1 | 2·8 | ·357 | 83 | 60·8 | 58·2 | 127 | −3 | 28 |
| b BELFAST, | 55 | – | 64·7 | 52·0 | 58·4 | – | 72 | 11 | 47 | 1 | 58·3 | 3·2 | ·395 | 81 | – | – | – | – | – |
| **District Value,** | – | – | **63·2** | **51·8** | **57·1** | **+0·3** | **75** | – | **42** | – | – | – | – | – | – | – | **199** | **−22** | **24** |
| 2. IRELAND, SOUTH. (a) East. (b) West. | | | | | | | | | | | | | | | | | | | |
| a DUBLIN (CITY), | 53 | 26·736 | 64·5 | 53·7 | 59·1 | −0·6 | 70 | 12 | 46 | 22 | 58·1 | 2·2 | ·415 | 86 | 60·0 | 57·7 | 130 | −34 | 26 |
| a *Waterford,* | 100 | – | 64·9 | 52·0 | 59·0 | −0·1 | 73 | 10 | 48 | 3, 22 | – | – | – | – | – | – | – | – | – |
| b BIRR CASTLE, | 173 | 29·592 | 64·4 | 51·8 | 58·1 | −0·5 | 74 | 10 | 46 | 10 | 56·2 | 1·9 | ·431 | 89 | – | – | 103 | −46 | 23 |
| b *Killarney,* | 174 | – | 66·1 | 53·9 | 60·6 | +0·5 | 74 | 10 | 48 | 8 | – | – | – | – | – | – | – | – | – |
| b VALENCIA, | 62 | 29·782 | 62·7 | 54·3 | 58·8 | −0·5 | 67 | 14 | 52 | 29 | 58·3 | 1·7 | ·434 | 89 | – | – | 126 | −27 | 28 |
| b Roche's Point, | 42 | 26·789 | 62·1 | 53·4 | 57·8 | −1·9 | 68 | 12 | 47 | 9 | 56·3 | 0·8 | ·430 | 95 | – | – | – | – | – |
| b LIMERICK, | 50 | 29·750 | 64·8 | 51·5 | 58·2 | – | 72 | 13 | 43 | 28 | 57·7 | 1·5 | ·432 | 91 | 61·9 | – | 66 | – | 22 |
| **District Value,** | – | – | **64·3** | **53·9** | **59·3** | **+0·1** | **78** | – | **42** | – | – | – | – | – | – | – | **121** | **−32** | **27** |
| SEPTEMBER, 1910. | | | | | | | | | | | | | | | | | | | |
| 1. IRELAND, NORTH. (a) West. (b) East. | | | | | | | | | | | | | | | | | | | |
| a Malin Head, | 230 | 29·664 | 58·6 | 50·7 | 54·4 | −6·4 | 64 | 8, 9 | 47 | 20 | 53·0 | 0·8 | ·380 | 94 | – | – | – | – | – |
| a *BLACKSOD POINT,* | 41 | 30·227 | 53·9 | 50·3 | 54·8 | −0·5 | 63 | 4, 8 | 44 | 22 | 54·6 | 1·8 | ·375 | 89 | – | – | – | – | – |
| a MARKREE CASTLE, | 127 | 30·132 | 61·3 | 44·1 | 52·7 | −1·0 | 67 | 8 | 34 | 30 | 53·3 | 1·9 | ·359 | 88 | 57·7 | 56·8 | 120 | +11 | 32 |
| b *DONAGHADEE,* | 40 | 30·202 | 59·5 | 48·7 | 54·1 | −6·8 | 64 | 12, 27 | 43 | 25, 30 | 51·4 | 1·6 | ·353 | 93 | – | – | – | – | – |
| b ARMAGH, | 202 | 30·032 | 61·6 | 46·7 | 54·3 | +0·5 | 69 | 5 | 39 | 20 | 53·2 | 2·2 | ·349 | 89 | 59·7 | 56·5 | 105 | −15 | 27 |
| b BELFAST, | 55 | – | 60·5 | 48·2 | 54·4 | – | 66 | 13 | 38 | 17 | 54·6 | 3·0 | ·352 | 81 | – | – | – | – | – |
| **District Value,** | – | – | **60·1** | **47·9** | **53·7** | **−0·2** | **83** | – | **34** | – | – | – | – | – | – | – | **112** | **−4** | **30** |
| 2. IRELAND, SOUTH. (a) East. (b) West. | | | | | | | | | | | | | | | | | | | |
| a DUBLIN (CITY), | 53 | 30·208 | 61·0 | 50·5 | 55·8 | −0·1 | 68 | 27 | 42 | 20 | 54·8 | 2·0 | ·376 | 88 | 57·3 | 59·7 | 104 | −38 | 28 |
| a *Waterford,* | 100 | – | 62·8 | 48·5 | 55·4 | −0·1 | 69 | 2 | 40 | 24, 30 | – | – | – | – | – | – | – | – | – |
| b BIRR CASTLE, | 173 | 30·063 | 60·6 | 46·3 | 53·9 | −1·6 | 68 | 4 | 35 | 20 | 53·9 | 1·4 | ·378 | 91 | – | – | 101 | −27 | 27 |
| b *Killarney,* | 174 | – | 63·9 | 48·9 | 59·3 | +0·2 | 70 | 3, 8 | 37 | 20 | – | – | – | – | – | – | – | – | – |
| b VALENCIA, | 62 | 30·225 | 60·4 | 46·3 | 54·9 | −1·7 | 64 | 9 | 40 | 30 | 54·9 | 1·9 | ·377 | 88 | – | – | 150 | +20 | 40 |
| b Roche's Point, | 42 | 30·217 | 61·4 | 50·7 | 56·1 | −0·5 | 67 | 2 | 43 | 20 | 53·6 | 0·6 | ·357 | 94 | – | – | – | – | – |
| b LIMERICK, | 50 | 30·220 | 62·9 | 45·7 | 54·2 | – | 69 | 4 | 36 | 17 | 53·8 | 1·4 | ·375 | 61 | 58·5 | – | 112 | – | 36 |
| **District Value,** | – | – | **61·8** | **48·8** | **54·9** | **−0·3** | **76** | – | **34** | – | – | – | – | – | – | – | **115** | **−18** | **31** |

NOTE.—The Sunshine Value for Dublin are obtained from the Mountjoy Observatory in

Printed image digitised by the University of Southampton Library Digitisation Unit

DATA FOR IRELAND.

*notes, etc , on page* 177.)

30th September, 1910.

| Cloud (0—10) | Mean of Observations of amount at 9 a m and 9 p m, or at 7 a m | Rain and other forms of Precipitation: Total Fall. | Difference from Normal. | Most in a day: Amount. | Most in a day: Day of Month. | Weather Number of days of: Precipitation. | Snow. | Hail | Thunderstorm | Clear Sky. | Overcast | Fog | Wind-force 8 and above | Wind—No of Observations at 9 a m and 9 p m, or at 7 a m, 1 p m, 6 p m, or 9 p m: Force (0—12): Moderate and Strong Wind (Force 4—7) | Force (0—12): Calm | Direction: N. | N E | E | S E. | S. | S W. | W. | N W |
|---|---|---|---|---|---|---|---|---|---|---|---|---|---|---|---|---|---|---|---|---|---|---|---|
| | | Ins | Ins. | Ins | | | | | | | | | | | | | | | | | | | |
| 7·5 | 2·74 | —0·15 | 0·49 | 25 | 18 | 0 | 0 | 0 | 1 | 10 | 3 | 3 | 33 | 7 | 15 | 3 | 10 | 6 | 12 | 10 | 15 | 15 |
| 7·5 | 4 11 | +1 03 | 0 92 | 28 | 17 | 0 | 0 | 0 | 0 | 8 | 0 | 0 | 25 | 0 | 21 | 14 | 5 | 1 | 4 | 17 | 17 | 14 |
| 6·3 | 5·94 | +2 42 | 1·13 | 28 | 18 | 0 | 0 | 0 | 5 | 12 | 0 | 1 | 10 | 20 | 12 | 2 | 3 | 1 | 5 | 8 | 1 | 10 |
| 7·9 | 3 55 | +0·58 | 0 81 | 20 | 15 | 0 | 0 | 0 | 0 | 5 | 11 | 0 | 16 | 0 | 14 | 8 | 5 | 7 | 20 | 8 | 2 | 21 |
| 6·3 | 2 37 | —0 62 | 0·63 | 20 | 16 | 0 | 0 | 0 | 6 | 18 | 1 | 0 | 2 | 33 | 0 | 4 | 1 | 2 | 11 | 6 | 0 | 5 |
| — | 4·26 | +1·13 | 0·72 | 20 | 18 | — | — | — | — | — | — | — | — | — | — | — | — | — | — | — | — | — |
| **7·2** | **3 67** | **+0 38** | **1 13** | — | **17** | — | — | — | — | — | — | — | — | — | — | — | — | — | — | — | — | — |
| 5 5 | 2·40 | —0 28 | 0·52 | 5 | 18 | 0 | 1 | 1 | 5 | 6 | 1 | 0 | 15 | 4 | 7 | 8 | 8 | 1 | 2 | 10 | 8 | 14 |
| — | 1 78 | —1 43 | 0·40 | 28 | 15 | — | — | — | — | — | — | — | — | — | — | — | — | — | — | — | — | — |
| 8 3 | 3 01 | —0 01 | 0·85 | 20 | 16 | 0 | 0 | 1 | 0 | 24 | 2 | 0 | 7 | 5 | 8 | 3 | 5 | 3 | 5 | 12 | 10 | 10 |
| — | 3·24 | —0·10 | 0 72 | 27 | 17 | — | — | — | — | — | — | — | — | — | — | — | — | — | — | — | — | — |
| 7·0 | 3 40 | —0 48 | 0·78 | 23 | 16 | 0 | 0 | 0 | 2 | 16 | 1 | 0 | 38 | 12 | 3 | 3 | 3 | 3 | 8 | 23 | 12 | 23 |
| 8·5 | 2 02 | —1 04 | 0·52 | 28 | 17 | 0 | 0 | 0 | 0 | 12 | 3 | 0 | 21 | 0 | 20 | 8 | 7 | 8 | 8 | 17 | 9 | 18 |
| 7 5 | 3 46 | — | 1 08 | 20 | 15 | 0 | 0 | 1 | 0 | 15 | 0 | 0 | 20 | 17 | 5 | 1 | 2 | 3 | 8 | 8 | 12 | 8 |
| **8·6** | **2 76** | **—0·34** | **1 68** | — | **17** | — | — | — | — | — | — | — | — | — | — | — | — | — | — | — | — | — |
| 7·3 | 5 45 | +1·34 | 1·00 | 25 | 22 | 0 | 0 | 4 | 0 | 10 | 0 | 2 | 31 | 3 | 10 | 4 | 3 | 20 | 14 | 11 | 9 | 10 |
| 8 7 | 0 03 | +1·15 | 1 24 | 25 | 13 | 0 | 0 | 0 | 0 | 16 | 1 | 0 | 32 | 0 | 3 | 4 | 1 | 8 | 15 | 27 | 21 | 3 |
| 8 3 | 3 64 | +2 85 | 2 30 | 25 | 25 | 0 | 0 | 4 | 0 | 21 | 2 | 1 | 7 | 24 | 2 | 0 | 0 | 13 | 7 | 5 | 3 | 8 |
| 7 1 | 4·58 | +1·13 | 0 80 | 2 | 27 | 0 | 0 | 3 | 0 | 8 | 9 | 0 | 14 | 1 | 8 | 3 | 11 | 15 | 13 | 18 | 13 | 5 |
| 7·5 | 4 81 | +1·33 | 1 12 | 14 | 22 | 0 | 0 | 2 | 2 | 15 | 0 | 0 | 2 | 37 | 0 | 0 | 0 | 2 | 13 | 8 | 2 | 0 |
| — | 6 45 | +2·84 | 1·25 | 2 | 24 | — | — | — | — | — | — | — | — | — | — | — | — | — | — | — | — | — |
| **8 1** | **5·38** | **+1·36** | **2 30** | — | **23** | — | — | — | — | — | — | — | — | — | — | — | — | — | — | — | — | — |
| 8 7 | 3·35 | +0 11 | 1·10 | 1 | 22 | 0 | 0 | 1 | 1 | 10 | 2 | 2 | 11 | 1 | 1 | 3 | 8 | 0 | 7 | 6 | 22 | 8 |
| — | 6·27 | +2·34 | 1·76 | 1 | 21 | — | — | — | — | — | — | — | — | — | — | — | — | — | — | — | — | — |
| 8 5 | 4 44 | +0 47 | 1 03 | 14 | 25 | 0 | 0 | 3 | 0 | 26 | 0 | 0 | 8 | 8 | 0 | 1 | 0 | 2 | 18 | 18 | 12 | 3 |
| — | 6 90 | +2 30 | 1 17 | 3 | 31 | — | — | — | — | — | — | — | — | — | — | — | — | — | — | — | — | — |
| 8·3 | 6·39 | +1 25 | 0·95 | 3 | 27 | 0 | 0 | 0 | 0 | 17 | 0 | 0 | 35 | 2 | 2 | 1 | 2 | 5 | 20 | 21 | 23 | 10 |
| 7·7 | 5·80 | +1·01 | 0 83 | 18 | 23 | 0 | 0 | 2 | 0 | 11 | 5 | 0 | 36 | 0 | 12 | 0 | 3 | 7 | 20 | 21 | 15 | 15 |
| 7 8 | 4 13 | — | 0 68 | 14 | 27 | 0 | 0 | 2 | 0 | 10 | 0 | 0 | 13 | 11 | 0 | 0 | 0 | 7 | 15 | 8 | 16 | 5 |
| **7 8** | **5 33** | **+1 44** | **2 22** | — | **28** | — | — | — | — | — | — | — | — | — | — | — | — | — | — | — | — | — |
| 8·2 | 0 08 | —2 27 | 0 34 | 10 | 6 | 0 | 0 | 0 | 0 | 12 | 1 | 0 | 25 | 4 | 18 | 6 | 2 | 5 | 18 | 12 | 8 | 13 |
| 8·7 | 1·05 | —3 21 | 0 50 | 27 | 7 | 0 | 0 | 0 | 0 | 15 | 5 | 0 | 18 | 1 | 14 | 20 | 2 | 1 | 8 | 22 | 14 | 8 |
| 7·2 | 1 27 | —2 52 | 0·54 | 27 | 10 | 0 | 0 | 0 | 1 | 13 | 5 | 0 | 1 | 36 | 8 | 2 | 1 | 2 | 4 | 1 | 1 | 7 |
| 8 8 | 1·23 | —1 56 | 0·77 | 28 | 8 | 0 | 0 | 0 | 0 | 4 | 7 | 0 | 15 | 0 | 20 | 8 | 8 | 0 | 10 | 17 | 12 | 13 |
| 7 3 | 1 11 | —1·76 | 0 53 | 27 | 6 | 0 | 0 | 0 | 1 | 15 | 0 | 0 | 1 | 50 | 0 | 0 | 0 | 1 | 3 | 8 | 0 | 0 |
| — | 1 21 | —1·72 | 0 53 | 27 | 3 | — | — | — | — | — | — | — | — | — | — | — | — | — | — | — | — | — |
| **7·7** | **1 31** | **—2 20** | **0·77** | — | **7** | — | — | — | — | — | — | — | — | — | — | — | — | — | — | — | — | — |
| 6·4 | 0 75 | —1·48 | 0 48 | 10 | 10 | 0 | 0 | 0 | 2 | 10 | 0 | 0 | 2 | 8 | 12 | 3 | 4 | 4 | 1 | 2 | 7 | 15 |
| — | 0·73 | —2·45 | 0 43 | 27 | 8 | — | — | — | — | — | — | — | — | — | — | — | — | — | — | — | — | — |
| 9·4 | 0 59 | —2 07 | 0·47 | 27 | 7 | 0 | 0 | 0 | 0 | 27 | 3 | 0 | 0 | 13 | 8 | 2 | 0 | 2 | 8 | 11 | 8 | 3 |
| — | 1 12 | —2·76 | 0·38 | 25 | 8 | — | — | — | — | — | — | — | — | — | — | — | — | — | — | — | — | — |
| 6·8 | 0 33 | —3 51 | 0·35 | 27 | 8 | 0 | 0 | 0 | 3 | 10 | 0 | 0 | 15 | 24 | 8 | 21 | 8 | 2 | 8 | 4 | 9 | 8 |
| 7·1 | 1·30 | —2 22 | 0 38 | 27 | 12 | 0 | 0 | 0 | 2 | 10 | 7 | 0 | 7 | 1 | 26 | 15 | 5 | 12 | 13 | 6 | 4 | 8 |
| 8·6 | 0 83 | — | 0 37 | 25 | 5 | 0 | 0 | 0 | 2 | 11 | 4 | 0 | 9 | 18 | 4 | 15 | 0 | 7 | 8 | 8 | 8 | 0 |
| **7 1** | **0·81** | **—1 33** | **0·66** | — | **8** | — | — | — | — | — | — | — | — | — | — | — | — | — | — | — | — | — |

the Phœnix Park, and the Earth Temperatures from Trinity College.

Printed image digitised by the University of Southampton Library Digitisation Unit

TABLE OF METEOROLOGICAL

(*See explanatory*

IV. Quarter ended

| Stations. | Height of Barometer Cistern above M S L. | Barometer: Mean Pressure at 32° F. at Level and Latitude of Station | Air Temperature: Mean of A Maximum | Mean of B Minimum | Mean of A and B | Difference from Normal | Absolute Maximum and Minimum: Maximum | Day of Month | Minimum | Day of Month | Hygrometer: Mean of Observations at 9 a.m. and 9 p.m., or at 7 a.m.: Dry Bulb | Depression of Wet Bulb | Vapour Pressure | Humidity | Earth Temperature: At 1 foot depth | At 4 feet depth | Bright Sunshine: Total Observed | Difference from Normal | Per cent of Possible |
|---|---|---|---|---|---|---|---|---|---|---|---|---|---|---|---|---|---|---|---|
| OCTOBER, 1910. | | | | | | | | | | | | | | | | | | | |
| 1. IRELAND, NORTH. (a) West (b) East | Ft | Ins | ° | ° | ° | ° | ° | | ° | | ° | ° | In. | % | ° | ° | Hrs | Hrs. | % |
| a Malin Head, | 230 | 29·746 | 54·7 | 48·0 | 51·4 | +2·3 | 63 | 1 | 40 | 31 | 50·4 | 1·7 | 325 | 89 | – | – | – | – | – |
| a *BLACKSOD POINT,* | 41 | 29·971 | 55·6 | 47·5 | 51·6 | +1·5 | 63 | 1 | 38 | 31 | 51·5 | 2·1 | 326 | 86 | – | – | – | – | – |
| a MARKREE CASTLE, | 127 | 29·899 | 57·0 | 42·3 | 49·7 | +2·2 | 66 | 5 | 28 | 31 | 49·8 | 1·9 | 316 | 88 | 53·0 | 54·5 | 87 | —1 | 27 |
| b *DONAGHADEE,* | 40 | 29·990 | 55·8 | 47·4 | 51·6 | +2·9 | 65 | 5 | 40 | 19 | 50·3 | 1·5 | 326 | 90 | – | – | – | – | – |
| b ARMAGH, | 202 | 29·803 | 55·9 | 44·5 | 50·2 | +2·9 | 66 | 0 | 35 | 12 | 49·4 | 2·1 | 306 | 86 | 52·4 | 53·8 | 85 | —6 | 26 |
| b BELFAST, | 55 | – | 57·1 | 46·7 | 51·9 | – | 66 | 9 | 39 | 12, 31 | 52·0 | 2·7 | 329 | 83 | – | – | – | – | – |
| **District Value,** | – | – | **55·9** | **45·7** | **50·6** | **+2·5** | **66** | – | **28** | – | – | – | – | – | – | – | **99** | **—3** | **27** |
| 2. IRELAND, SOUTH. (a) East (b) West | | | | | | | | | | | | | | | | | | | |
| a DUBLIN (CITY), | 53 | 29·965 | 56·2 | 47·1 | 51·7 | +2·2 | 63 | 1 | 38 | 12 | 51·2 | 1·8 | 330 | 88 | 52·9 | 54·1 | 71 | —38 | 22 |
| a *Waterford,* | 100 | – | 56·8 | 46·5 | 51·7 | +2·5 | 65 | 4 | 38 | 12, 31 | – | – | – | – | – | – | – | – | – |
| b BIRR CASTLE, | 173 | 29·814 | 56·2 | 44·2 | 50·2 | +2·5 | 63 | 1 | 33 | 31 | 50·7 | 1·7 | 332 | 89 | – | – | 77 | —21 | 24 |
| b *Killarney,* | 174 | – | 58·4 | 46·8 | 52·6 | +2·3 | 70 | 4 | 33 | 31 | – | – | – | – | – | – | – | – | – |
| b VALENCIA, | 62 | 29·948 | 57·4 | 49·9 | 53·4 | +2·1 | 62 | 7 | 38 | 31 | 53·4 | 2·5 | 341 | 83 | – | – | 90 | —15 | 28 |
| b Roche's Point, | 42 | 29·950 | 56·7 | 48·8 | 52·3 | +1·8 | 64 | 4 | 41 | 31 | 51·4 | 0·9 | 356 | 94 | – | – | – | – | – |
| b LIMERICK, | 50 | 29·954 | 56·9 | 44·6 | 50·8 | – | 64 | 4 | 30 | 31 | 50·7 | 1·6 | 338 | 91 | 53·5 | – | 85 | – | 20 |
| **District Value,** | – | – | **55·9** | **49·7** | **51·9** | **+2·1** | **70** | – | **30** | – | – | – | – | – | – | – | **72** | **—26** | **24** |
| NOVEMBER, 1910. | | | | | | | | | | | | | | | | | | | |
| 1. IRELAND, NORTH. (a) West (b) East. | | | | | | | | | | | | | | | | | | | |
| a Malin Head, | 230 | 29·305 | 45·8 | 37·7 | 41·5 | —3·4 | 50 | 13 | 32 | 8 | 41·0 | 1·5 | 231 | 89 | – | – | – | – | – |
| a *BLACKSOD POINT,* | 41 | 29·590 | 47·5 | 37·5 | 42·5 | —3·4 | 53 | 12, 24 | 31 | 30 | 43·3 | 1·0 | 246 | 88 | – | – | – | – | – |
| a MARKREE CASTLE, | 127 | 29·509 | 46·4 | 32·8 | 39·4 | —3·7 | 52 | 1, 25 | 19 | 30 | 38·5 | 1·2 | 214 | 90 | 48·9 | 49·8 | 70 | +16 | 28 |
| b *DONAGHADEE,* | 40 | 29·558 | 45·6 | 36·1 | 40·9 | —3·5 | 51 | 4 | 31 | 10, 22 | 40·1 | 0·9 | 229 | 93 | – | – | – | – | – |
| b ARMAGH, | 202 | 29·400 | 45·5 | 33·0 | 39·3 | —3·5 | 54 | 1 | 21 | 21 | 37·3 | 1·1 | 205 | 89 | 48·4 | 48·5 | 88 | +31 | 35 |
| b BELFAST, | 55 | – | 45·6 | 32·4 | 39·0 | – | 53 | 1 | 22 | 21 | 38·0 | 1·0 | 202 | 85 | – | – | – | – | – |
| **District Value,** | – | – | **39·1** | **34·9** | **40·5** | **—3·6** | **57** | – | **19** | – | – | – | – | – | – | – | **79** | **+22** | **32** |
| 2. IRELAND, SOUTH. (a) East (b) West. | | | | | | | | | | | | | | | | | | | |
| a DUBLIN (CITY), | 53 | 29·584 | 45·8 | 35·8 | 40·8 | —4·5 | 56 | 1 | 28 | 30 | 39·7 | 1·3 | 221 | 89 | 43·2 | 48·4 | 94 | +24 | 37 |
| a *Waterford,* | 100 | – | 47·4 | 34·8 | 41·1 | —3·7 | 55 | 23 | 24 | 17 | – | – | – | – | – | – | – | – | – |
| b BIRR CASTLE, | 173 | 29·460 | 46·5 | 32·4 | 39·5 | —3·7 | 57 | 1 | 23 | 17 | 38·4 | 1·3 | 211 | 89 | – | – | 81 | +18 | 32 |
| b *Killarney,* | 174 | – | 50·0 | 37·2 | 43·6 | —2·1 | 59 | 28 | 25 | 17 | – | – | – | – | – | – | – | – | – |
| b VALENCIA, | 62 | 29·953 | 49·3 | 40·1 | 44·7 | —2·9 | 56 | 29 | 31 | 18 | 44·9 | 1·9 | 259 | 86 | – | – | 72 | +7 | 28 |
| b Roche's Point, | 42 | 29·867 | 48·3 | 39·5 | 43·9 | —2·9 | 53 | 23 | 31 | 30 | 42·8 | 0·8 | 257 | 94 | – | – | – | – | – |
| b LIMERICK, | 50 | 29·619 | 47·0 | 33·8 | 40·2 | – | 55 | 1 | 22 | 29 | 39·2 | 0·8 | 223 | 94 | 44·5 | – | 89 | – | 27 |
| **District Value,** | – | – | **47·9** | **36·9** | **41·9** | **—3·9** | **59** | – | **20** | – | – | – | – | – | – | – | **90** | **+13** | **31** |
| DECEMBER, 1910. | | | | | | | | | | | | | | | | | | | |
| 1. IRELAND, NORTH. (a) West (b) East | | | | | | | | | | | | | | | | | | | |
| a Malin Head, | 230 | 29·250 | 46·8 | 40·5 | 43·8 | +1·7 | 51 | 19, 25 | 36 | 6, 7 | 43·5 | 0·5 | 271 | 90 | – | – | – | – | – |
| a *BLACKSOD POINT,* | 41 | 29·510 | 47·8 | 40·9 | 44·4 | +1·1 | 52 | 18, 23 | 30 | 1 | 45·0 | 1·4 | 263 | 89 | – | – | – | – | – |
| a MARKREE CASTLE, | 127 | 29·445 | 47·9 | 37·9 | 42·5 | +2·9 | 53 | 23 | 24 | 1 | 42·8 | 1·5 | 246 | 89 | 43·4 | 46·7 | 27 | —7 | 12 |
| b *DONAGHADEE,* | 40 | 29·529 | 47·0 | 40·9 | 44·3 | +2·8 | 54 | 23 | 31 | 28 | 44·1 | 0·8 | 271 | 93 | – | – | – | – | – |
| b ARMAGH, | 202 | 29·351 | 46·5 | 38·3 | 42·4 | +3·3 | 53 | 23 | 26 | 1 | 41·8 | 1·0 | 247 | 92 | 42·5 | 45·5 | 34 | —4 | 15 |
| b BELFAST, | 55 | – | 47·7 | 38·2 | 43·0 | – | 54 | 23 | 27 | 1 | 43·4 | 1·2 | 258 | 91 | – | – | – | – | – |
| **District Value,** | – | – | **47·3** | **39·3** | **43·5** | **+2·4** | **55** | – | **23** | – | – | – | – | – | – | – | **31** | **—7** | **14** |
| 2. IRELAND, SOUTH. (a) East (b) West. | | | | | | | | | | | | | | | | | | | |
| a DUBLIN (CITY), | 53 | 29·536 | 48·1 | 40·8 | 44·5 | +2·5 | 55 | 23 | 30 | 28 | 44·4 | 1·0 | 260 | 89 | 43·3 | 45·9 | 20 | —32 | 9 |
| a *Waterford,* | 100 | – | 48·6 | 39·1 | 43·9 | +2·3 | 54 | 24 | 28 | 28 | – | – | – | – | – | – | – | – | – |
| b BIRR CASTLE, | 173 | 29·498 | 47·6 | 38·2 | 42·9 | +2·9 | 55 | 23 | 24 | 1 | 43·1 | 1·3 | 253 | 91 | – | – | 44 | 0 | 19 |
| b *Killarney,* | 174 | – | 50·0 | 41·2 | 45·6 | +2·2 | 57 | 23 | 26 | 1 | – | – | – | – | – | – | – | – | – |
| b VALENCIA, | 62 | 29·505 | 49·3 | 43·4 | 46·4 | +1·0 | 59 | 16 | 33 | 1 | 46·9 | 1·0 | 281 | 90 | – | – | 39 | —2 | 17 |
| b Roche's Point, | 42 | 29·592 | 49·2 | 42·7 | 46·0 | +1·7 | 59 | 16, 23-4 | 34 | 23, 28 | 45·7 | 0·8 | 290 | 95 | – | – | – | – | – |
| b LIMERICK, | 50 | 29·546 | 48·9 | 39·0 | 43·7 | – | 54 | 23 | 29 | 1 | 43·5 | 0·9 | 262 | 93 | 43·7 | – | 51 | – | 22 |
| **District Value,** | – | – | **49·5** | **40·1** | **44·9** | **+1·7** | **57** | – | **24** | – | – | – | – | – | – | – | **34** | **—13** | **15** |

NOTE.—The Sunshine Values for Dublin are obtained from the Mountjoy Observatory in

Pnnted image digitised by the University of Southampton Library Digitisation Unit

DATA FOR IRELAND.

*notes, etc , on page* 177.)

31st December, 1910.

| Cloud (0–10) | Rain and other forms of Precipitation | | | | Weather Number of days of | | | | | | | | Wind—No. of Observations at 9 a.m. and 9 p.m., or at 7 a.m., 1 p.m., 6 p.m., or 8 p.m. | | | | | | | | | |
|---|---|---|---|---|---|---|---|---|---|---|---|---|---|---|---|---|---|---|---|---|---|---|
| Mean of Observations of amount at 9 a.m. and 9 p.m., or at 7 a.m. | Total Fall | Difference from Normal | Most in a day | | Precipitation | Snow. | Hail. | Thunderstorm | Clear Sky. | Overcast | Fog | Wind 40 to 75 and above | Force (0–12) | | Direction | | | | | | | |
| | | | Amount. | Day of Month | | | | | | | | | Moderate and Strong Winds (Force 4–7). | Calm | N | N E | E | S E | S | S W | W | N W |
| | Ins | Ins | Ins | | | | | | | | | | | | | | | | | | | |
| 8·0 | 1·70 | —1·52 | 0·56 | 18 | 12 | 0 | 1 | 0 | 0 | 14 | 0 | 8 | 53 | 1 | 10 | 1 | 13 | 24 | 20 | 0 | 2 | 6 |
| 7·3 | 1·64 | —2·29 | 0·28 | 31 | 16 | 0 | 0 | 0 | 0 | 17 | 0 | 0 | 55 | 1 | 12 | 14 | 24 | 5 | 8 | 17 | 8 | 4 |
| 7·6 | 3·10 | —1·18 | 0·87 | 2 | 15 | 0 | 0 | 0 | 2 | 17 | 2 | 0 | 8 | 24 | 7 | 1 | 14 | 5 | 5 | 2 | 1 | 3 |
| 7·0 | 2·11 | —0·86 | 0·64 | 2 | 11 | 0 | 0 | 0 | 0 | 6 | 4 | 1 | 48 | 0 | 6 | 18 | 18 | 6 | 9 | 15 | 10 | 5 |
| 7·2 | 1·06 | —1·74 | 0·35 | 31 | 8 | 0 | 0 | 0 | 5 | 18 | 1 | 0 | 0 | 26 | 1 | 7 | 13 | 1 | 3 | 7 | 1 | 1 |
| – | 1·73 | —1·63 | 0·56 | 31 | 12 | – | – | – | – | – | – | – | – | – | – | – | – | – | – | – | – | – |
| **7·4** | **1·62** | **—1·94** | **0·87** | – | **13** | – | – | – | – | – | – | – | – | – | – | – | – | – | – | – | – | – |
| 6·7 | 2·22 | —0·65 | 1·08 | 2 | 18 | 0 | 1 | 1 | 2 | 11 | 3 | 2 | 11 | 6 | 3 | 4 | 20 | 5 | 3 | 3 | 8 | 10 |
| – | 4·36 | +0·47 | 1·10 | 2 | 18 | – | – | – | – | – | – | – | – | – | – | – | – | – | – | – | – | – |
| 6·5 | 1·69 | —1·24 | 0·37 | 18 | 16 | 0 | 0 | 0 | 0 | 23 | 2 | 0 | 13 | 8 | 6 | 6 | 6 | 11 | 5 | 0 | 0 | 5 |
| – | 3·24 | —2·14 | 0·72 | 2 | 22 | – | – | – | – | – | – | – | – | – | – | – | – | – | – | – | – | – |
| 7·3 | 3·48 | —2·00 | 1·26 | 1 | 17 | 0 | 0 | 0 | 0 | 12 | 0 | 0 | 43 | 9 | 10 | 11 | 26 | 6 | 8 | 9 | 8 | 0 |
| 7·0 | 4·14 | —0·03 | 0·83 | 27 | 27 | 0 | 0 | 0 | 1 | 14 | 4 | 0 | 36 | 0 | 17 | 10 | 30 | 10 | 8 | 2 | 7 | 9 |
| 7·8 | 1·52 | – | 0·28 | 31 | 14 | 0 | 0 | 0 | 0 | 16 | 4 | 1 | 17 | 11 | 4 | 12 | 13 | 4 | 7 | 3 | 4 | 4 |
| **7·4** | **2·66** | **—0·56** | **1·26** | – | **16** | – | – | – | – | – | – | – | – | – | – | – | – | – | – | – | – | – |
| 7·1 | 3·53 | +0·30 | 0·66 | 6 | 25 | 2 | 6 | 0 | 0 | 0 | 0 | 7 | 34 | 2 | 20 | 4 | 1 | 12 | 13 | 4 | 11 | 14 |
| 8·6 | 5·57 | +0·28 | 0·61 | 5 | 23 | 1 | 3 | 1 | 0 | 15 | 1 | 3 | 43 | 2 | 18 | 7 | 4 | 7 | 12 | 15 | 9 | 10 |
| 6·8 | 5·22 | +1·12 | 0·54 | 22 | 24 | 4 | 12 | 1 | 4 | 12 | 3 | 3 | 6 | 26 | 5 | 0 | 0 | 10 | 3 | 4 | 2 | 7 |
| 7·8 | 4·28 | +1·08 | 0·64 | 25 | 22 | 2 | 2 | 0 | 0 | 10 | 1 | 0 | 23 | 0 | 8 | 3 | 5 | 8 | 6 | 26 | 19 | 11 |
| 5·8 | 1·80 | —0·64 | 0·43 | 22 | 18 | 1 | 0 | 0 | 7 | 12 | 1 | 0 | 3 | 22 | 2 | 0 | 0 | 4 | 7 | 17 | 0 | 2 |
| – | 3·41 | +0·13 | 0·46 | 1 | 22 | – | – | – | – | – | – | – | – | – | – | – | – | – | – | – | – | – |
| **7·1** | **3·61** | **—0·64** | **0·66** | – | **22** | – | – | – | – | – | – | – | – | – | – | – | – | – | – | – | – | – |
| 5·1 | 2·54 | —0·18 | 0·58 | 22 | 17 | 0 | 2 | 0 | 7 | 6 | 3 | 3 | 13 | 1 | 2 | 2 | 3 | 3 | 1 | 6 | 24 | 18 |
| – | 4·64 | +0·85 | 1·05 | 22 | 14 | – | – | – | – | – | – | – | – | – | – | – | – | – | – | – | – | – |
| 8·5 | 2·88 | —0·22 | 0·54 | 22 | 22 | 1 | 0 | 1 | 0 | 18 | 2 | 0 | 0 | 12 | 6 | 0 | 1 | 2 | 0 | 3 | 17 | 10 |
| – | 5·78 | —0·13 | 0·73 | 3 | 26 | – | – | – | – | – | – | – | – | – | – | – | – | – | – | – | – | – |
| 6·6 | 5·74 | +0·07 | 1·12 | 22 | 28 | 1 | 7 | 1 | 1 | 10 | 0 | 2 | 43 | 10 | 14 | 10 | 10 | 3 | 11 | 7 | 12 | 13 |
| 7·0 | 4·54 | —0·15 | 1·22 | 22 | 27 | 0 | 0 | 0 | 2 | 10 | 3 | 4 | 20 | 4 | 26 | 6 | 5 | 3 | 6 | 5 | 0 | 24 |
| 6·0 | 3·72 | – | 0·87 | 22 | 20 | 2 | 2 | 1 | 6 | 11 | 5 | 2 | 10 | 7 | 3 | 6 | 4 | 8 | 7 | 4 | 15 | 6 |
| **6·1** | **4·35** | **+0·21** | **1·22** | – | **23** | – | – | – | – | – | – | – | – | – | – | – | – | – | – | – | – | – |
| 0·9 | 1·69 | —1·52 | 0·31 | 26 | 23 | 1 | 2 | 0 | 0 | 8 | 2 | 12 | 60 | 0 | 1 | 3 | 6 | 15 | 15 | 21 | 15 | 14 |
| 7·7 | 2·72 | —3·06 | 0·46 | 16 | 23 | 0 | 1 | 0 | 0 | 16 | 4 | 1 | 52 | 3 | 3 | 12 | 12 | 6 | 8 | 20 | 14 | 12 |
| 8·1 | 2·68 | —1·62 | 0·46 | 15 | 27 | 0 | 0 | 0 | 0 | 16 | 1 | 1 | 8 | 16 | 2 | 1 | 3 | 9 | 7 | 11 | 1 | 12 |
| 7·6 | 4·16 | +1·20 | 0·60 | 16 | 24 | 0 | 1 | 0 | 0 | 12 | 0 | 3 | 34 | 0 | 5 | 8 | 11 | 12 | 13 | 22 | 16 | 6 |
| 8·1 | 3·65 | +0·83 | 0·50 | 15 | 26 | 0 | 0 | 0 | 1 | 18 | 0 | 0 | 10 | 11 | 1 | 4 | 5 | 6 | 10 | 14 | 6 | 6 |
| – | 5·50 | +2·55 | 0·75 | 12 | 29 | – | – | – | – | – | – | – | – | – | – | – | – | – | – | – | – | – |
| **5·1** | **3·51** | **—0·76** | **0·56** | – | **26** | – | – | – | – | – | – | – | – | – | – | – | – | – | – | – | – | – |
| 0·2 | 5·57 | +3·32 | 0·77 | 1 | 25 | 0 | 1 | 0 | 2 | 8 | 3 | 3 | 18 | 2 | 0 | 2 | 6 | 6 | 7 | 14 | 19 | 6 |
| – | 4·81 | —0·03 | 1·00 | 15 | 20 | – | – | – | – | – | – | – | – | – | – | – | – | – | – | – | – | – |
| 6·4 | 3·09 | +0·02 | 0·80 | 15 | 25 | 0 | 0 | 0 | 0 | 28 | 1 | 0 | 10 | 6 | 1 | 3 | 1 | 3 | 22 | 6 | 16 | 2 |
| – | 5·14 | —2·01 | 0·82 | 15 | 30 | – | – | – | – | – | – | – | – | – | – | – | – | – | – | – | – | – |
| 7·0 | 5·45 | —0·76 | 1·10 | 15 | 30 | 0 | 0 | 2 | 0 | 13 | 1 | 0 | 33 | 7 | 5 | 3 | 14 | 8 | 20 | 18 | 12 | 9 |
| 7·6 | 3·61 | —1·41 | 1·20 | 15 | 23 | 0 | 0 | 0 | 1 | 13 | 3 | 4 | 30 | 2 | 8 | 3 | 6 | 12 | 7 | 13 | 23 | 10 |
| 7·0 | 3·52 | – | 0·82 | 15 | 26 | 0 | 0 | 0 | 1 | 14 | 1 | 0 | 23 | 9 | 3 | 7 | 3 | 4 | 12 | 9 | 6 | 6 |
| **7·4** | **4·40** | **—0·13** | **1·33** | – | **27** | – | – | – | – | – | – | – | – | – | – | – | – | – | – | – | – | – |

the Phœnix Park, and the Earth Temperatures from Trinity College.



Printed image digitised by the University of Southampton Library Digitisation Unit

## INDEX TO SUPERINTENDENT REGISTRARS' DISTRICTS.

[The following Index furnishes a reference to the *Number* or *Numbers* of each Superintendent Registrar's District in the Tables of Abstracts contained in the Report, in which the numbers run consecutively from 1 to 215 ]*


A.

Abbeyleix, .. 43
Antrim, .. 122
Ardee, .. 32, 35
Armagh .. 130
Athlone, .. 48, 205
Athy, .. 11, 44

B.

Baileborough, .. 136
Ballina, .. 197
Ballinasloe, .. 182, 206
Ballinrobe, .. 198
Ballycastle, .. 123
Ballymahon, .. 29, 49
Ballymena, .. 124
Ballymoney, .. 125
Ballyshannon, .. 143, 161, 182
Ballyvaghan, .. 63
Balrothery, .. 4
Baltinglass, .. 1, 12, 58
Banbridge, .. 131, 153
Bandon, .. 71
Bantry, .. 72
Bawnboy, .. 137, 193
Belfast, .. 126, 135, 154
Belmullet, .. 199
Birr, .. 24, 103
Borrisokane, .. 104
Boyle, .. 207, 212

C.

Cahersiveen, .. 89
Callan, .. 16, 108
Carlow, .. 2, 45
Carrickmacross, .. 170
Carrick-on-Shannon, 194, 208
Carrick-on-Suir, 17, 109, 115
Cashel, .. 110
Castlebar, .. 200
Castleblayney, .. 132, 171
Castlecomer, .. 18
Castleders, .. 175
Castlereagh .. 209
Castletown, .. 73
Cavan, .. 138
Celbridge, .. 5, 13
Claremorris, .. 201
Clifden, .. 183
Clogheen, .. 111
Clogher, .. 176
Clonakilty, .. 74
Clones, .. 162, 172
Clonmel, .. 112, 116
Coleraine, .. 166
Cookstown, .. 177
Cootehill, .. 159, 173
Cork, .. 75
Corrofin, .. 64
Croom, .. 65

D.

Delvin, .. 50
Dingle, .. 90
Donegal, .. 144
Downpatrick, .. 155
Drogheda, .. 33, 36
Dromore West, .. 213
Dublin, North, .. 6, 9
Dublin, South .. 7, 10
Dundalk, .. 34
Dunfanaghy, .. 145
Dungannon, .. 178
Dungarvan, .. 117
Dunmanway, .. 76
Dunshaughlin, .. 37

E.

Edenderry, .. 14, 25, 38
Ennis, .. 65
Enniscorthy, .. 54
Enniskillen, .. 140, 163
Ennistimon, .. 66

F.

Fermoy, .. 77

G.

Galway, .. 184
Glennamaddy, .. 185
Glenties, .. 148
Gorey, .. 55
Gort, .. 186
Granard, .. 30, 51, 141

I.

Inishowen, .. 147
Irvinestown, .. 164, 178

K.

Kanturk, .. 78
Kells, .. 39
Kenmare, .. 91
Kilkeel, .. 156
Kilkenny, .. 19
Killadysert, .. 67
Killala, .. 202
Killarney, .. 92
Kilmacthomas, .. 118
Kilmallock, .. 79, 96
Kilrush, .. 68
Kinsale, .. 80

L.

Larne, .. 127
Letterkenny, .. 148
Limavady, .. 167
Limerick, .. 69, 97
Lisburn, .. 128, 157
Lismore, .. 119
Lisnaskea, .. 165
Listowel, .. 93, 98
Londonderry, .. 149, 168
Longford, .. 31
Loughrea, .. 187
Lurgan, .. 129, 153, 158

M.

Macroom, .. 81
Magherafelt, .. 169
Mallow, .. 82
Manorhamilton, .. 195
Middleton, .. 83
Milford, .. 150
Millstreet, .. 84
Mitchelstown, .. 85, 99
Mohill, .. 196
Monaghan, .. 174
Mount Bellew .. 188
Mountmellick, .. 26, 46
Mullingar, .. 52

N.

Naas, .. 15, 59
Navan, .. 40
Nenagh, .. 105
Newcastle, .. 100
New Ross, .. 3, 20, 56
Newry, .. 134, 159
Newtownards, .. 160

O

Oldcastle, .. 41, 142
Omagh, .. 180
Oughterard, .. 189

P

Portumna, .. 190

R

Rathdown, .. 8, 60
Rathdrum, .. 61
Rathkeale, .. 101
Roscommon, .. 210
Roscrea, .. 27, 47, 106

S.

Scarriff, .. 70
Shillelagh, .. 92
Skibbereen, .. 86
Skull, .. 87
Sligo, .. 214
Strabane, .. 151, 181
Stranorlar, .. 152
Strokestown, .. 211
Swineford, .. 203

T

Thomastown, .. 21
Thurles, .. 107
Tipperary, .. 102, 113
Tobercurry, .. 215
Tralee, .. 94
Trim, .. 42
Tuam, .. 191
Tullamore, .. 28, 53

U.

Urlingford, .. 22, 114

W.

Waterford, .. 23, 120
Westport .. 204
Wexford, .. 57

Y.

Youghal, .. 88, 121


* Thus, the number of Marriages in the Abbeyleix Superintendent Registrar's District may at once be ascertained by referring in the "*Abstract of Marriages*" to the Superintendent Registrar's District, numbered 43 (*see* page 61), and in like manner the number of Births and Deaths, of Deaths at different ages, &c., will be found by referring to the same Superintendent Registrar's District Number in the appropriate Tables.

## INDEX TO REGISTRARS' DISTRICTS.

[The Number or Numbers against each Registrar's District in the Third Column refers to the page in which the Total Births, Illegitimate Births, Deaths, &c., in the District during the year are given ]


| Registrars' Districts. | Superintendent Registrars' Districts | Page | Registrars' Districts | Superintendent Registrars' Districts | Page | Registrars' Districts. | Superintendent Registrars' Districts. | Page |
|---|---|---|---|---|---|---|---|---|
| A | | | | | | | | |
| Abbey, | Tuam, | 52 | Arvagh, | Cavan, | 45 | Ballincollig, | Cork, | 37 |
| Abbeyfeale, | Newcastle, | 40 | Askeaton, | Rathkeale, | 40 | Ballindine, | Claremorris, | 53 |
| Abbeyleix, | Abbeyleix, | 33 | Athboy, | Trim, | 33 | Ballineen, | Dunmanway, | 37 |
| Abbeyshrule, | Ballymahon, | 31 | Athenry, | Loughrea, | 51 | Ballinearry, | Callan, | 41 |
| Achill, | Westport, | 55 | Athleague, | Roscommon, | 54 | Ballinlough, | Castlereagh, | 54 |
| Aclare, | Tobercurry, | 54 | Athlone, No. 1, | Athlone, | 23 | Ballinrobe, | Ballinrobe, | 53 |
| Adare, | Croom, | 39 | Athlone, No. 2, | Athlone, | 53 | Ballintra, | Ballyshannon, | 45 |
| Aghada, | Middleton, | 33 | Athy, | Athy, | 29 | Ballybay, | Castleblayney, | 49 |
| Aghadowey, | Coleraine, | 48 | Aughnacloy, | Clogher, | 50 | Ballyboggan, | Edenderry, | 32 |
| Aghalee, | Lurgan, | 43 | Aughrim, | Carrick-on-Shannon, | 54 | Ballybot, | Newry, | 44 |
| Ahascragh, | Ballinasloe, | 51 | Aughrim, | Rathdrum, | 35 | Ballybunion, | Listowel, | 93 |
| Ahoghill, | Ballymena, | 43 | | | | Ballycarry, | Larne, | 43 |
| Annacaul, | Dingle, | 39 | | | | Ballycastle, | Ballycastle, | 53 |
| Annacarriga, | Scarriff, | 36 | B | | | Ballycastle, | Killala, | 53 |
| Annacotty, | Limerick, | 40 | | | | Ballyclough, | Mallow, | 38 |
| Annahilt, | Lisburn, | 47 | Bagenalstown, | Carlow, | 28 | Ballyconnell, | Bawnboy, | 45 |
| Annamoe, | Rathdrum, | 35 | Baileborough, | Baileborough, | 45 | Ballycroy, | Westport, | 53 |
| Antrim, | Antrim, | 42 | Balbriggan, | Balrothery, | 28 | Ballyduff, | Lismore, | 42 |
| Ardagh, | Newcastle, | 40 | Balla, | Castlebar, | 53 | Ballyduff, | Listowel, | 39 |
| Ardara, | Glenties, | 48 | Ballaghaderreen, | Castlereagh, | 54 | Ballyfarnan, No. 1, | Boyle, | 54 |
| Ardee, | Ardee, | 31 | Ballaghmoyler and Newtown, | Carlow, | 30 | Ballyfarnan, No. 2, | " | 54 |
| Ardfert, | Tralee, | 39 | Ballina, | Ballina, | 33 | Ballyfeard, | Kinsale, | 37 |
| Ardfinnan, | Clogheen, | 41 | Ballinakill, | Abbeyleix, | 33 | Ballygarvan, | Cork, | 37 |
| Ardmore, | Youghal, | 42 | Ballinalee, | Granard, | 31 | Ballygawley, | Clogher, | 50 |
| Ardrahan, | Gort, | 51 | Ballinameen, | Boyle, | 54 | Ballyhaise, | Cavan, | 45 |
| Arklow, | Rathdrum, | 35 | Ballinamore, | Bawnboy, | 52 | Ballyhaunis, | Claremorris, | 53 |
| Armagh, | Armagh, | 44 | Ballinasloe, | Ballinasloe, | 51 | Ballyhooly, | Fermoy, | 37 |
| Arran (*see* "Galway No. 3.") | | | | | | Ballyhorgan, | Listowel, | 93 |
| Articlave, | Coleraine, | 48 | | | | Ballyjamesduff, | Oldcastle, | 45 |


Printed image digitised by the University of Southampton Library Digitisation Unit

| Registrars' Districts | Superintendent Registrars' Districts | Page |
|---|---|---|
| Ballykelly, | Limavady, | 49 |
| Ballylagane, | Roscommon, | 54 |
| Ballylesson, | Lisburn, | 47 |
| Ballylongford, | Listowel, | 50 |
| Ballylynan, | Athy, | 33 |
| Ballymacarbry, | Clonmel, | 42 |
| Ballymagran (*see* "Caledon and Ballymagran") | | |
| Ballymahon, | Ballymahon, | 31 |
| Ballymartle, | Kinsale, | 37 |
| Ballymena, | Ballymena, | 43 |
| Ballymoney, | Ballymoney, | 43 |
| Ballymore, | Ballymahon, | 33 |
| Ballymore Eustace, | Naas, | 30 |
| Ballymote, | Sligo, | 54 |
| Ballynacally, | Killadysert, | 36 |
| Ballynacarrigy, | Mullingar, | 34 |
| Ballynalinch, | Downpatrick, | 47 |
| Ballynoe, | Fermoy, | 37 |
| Ballynure, | Larne, | 43 |
| Ballyragget, | Castlecomer, | 30 |
| Ballyroan, | Abbeyleix, | 33 |
| Ballyshannon, | Ballyshannon, | 45 |
| Ballyvaghan, | Ballyvaghan, | 35 |
| Ballyward, | Banbridge, | 47 |
| Baltinglass, Nn. 1, | Baltinglass, | 35 |
| " No. 2, | " | 29 |
| Banagher, | Birr, | 31 |
| Banbridge, | Banbridge, | 47 |
| Bandon, | Bandon, | 36 |
| Bangor, | Belmullet, | 53 |
| Bangor, | Newtownards, | 48 |
| Bannow, | Wexford, | 34 |
| Bansha, | Tipperary, | 41 |
| Bantry, | Bantry, | 36 |
| Barronstown, | Dundalk, | 32 |
| Belfast Rural, No. 1, | Belfast, | 43 |
| " " No. 2 | | |
| " " No. 3 | | |
| " " No. 4 | | |
| Belfast, Urban, No. 1 | " | 44 |
| " " No. 2 | | |
| " " No. 3 | | |
| " " No. 4 | | |
| " " No. 5 | | |
| " " No. 6 | | |
| " " No. 7 | | |
| " " No. 8 | | |
| " " No. 9 | | |
| " " No. 10 | | |
| " " No. 11 | | |
| " " No. 12 | | |
| " " No. 13 | | |
| " " No. 14 | | |
| " " No. 15 | | |
| Bellaghy, | Magherafelt, | 46 |
| Bellanaagh, | Cavan, | 45 |
| Bellarena, | Limavady, | 49 |
| Belleek, | Ballyshannon, | 45 |
| Belturbet, | Cavan, | 45 |
| Benburb, | Dungannon, | 50 |
| Binghamstown, | Belmullet, | 53 |
| Birr, | Birr, | 31 |
| Blackrock and Stillorgan No. 1, | Rathdown, | 29 |
| " No. 2, | | |
| Blackwatertown, | Armagh, | 44 |
| Blanchardstown and Castleknock, | Dublin, North, | 28 |
| Blarney, | Cork, | 37 |
| Blessington, | Naas, | 35 |
| Boherboy, | Kanturk, | 37 |
| Borris, | Carlow, | 28 |
| Borris-in-Ossory, | Roscrea, | 35 |
| Borrisokane, | Borrisokane | 40 |
| Borrisoleigh, | Thurles, | 41 |
| Bourney, | Roscrea, | 35 |
| Boyle, No. 1, | Boyle, | 54 |
| " No. 2, | " | 54 |
| Bray, No. 1, | Rathdown, | 29 |
| " No. 2, | " | 29 |
| Brideswell, | Athlone, | 53 |
| Bridgetown, | Limerick, | 36 |
| Bridgetown, | Wexford, | 34 |
| Broadford, | Newcastle, | 40 |
| Broadway, | Wexford, | 34 |
| Brookeborough, | Lisnaskea, | 48 |
| Brosna, No. 1, | Tralee, | 39 |
| " No. 2, | | |
| Broughshane, | Ballymena, | 43 |
| Bruff, | Kilmallock, | 36 |
| Bruree, | Kilmallock, | 36 |
| Bryansford, | Kilkeel, | 47 |
| Bullaun, | Loughrea, | 51 |
| Bunerana, | Inishowen, | 46 |
| Bundoragha, | Westport, | 53 |
| Bunmabon, | Kilmacthomas, | 42 |
| Burt, | Londonderry, | 46 |
| Bushmills, | Ballymoney, | 43 |
| Buttevant, | Mallow, | 38 |
| **C** | | |
| Cahar, | Cahersiveen, | 38 |
| Cahir, | Clogheen, | 41 |
| Caherconlish, | Limerick, | 40 |
| Caledon and Ballymagran, | Dungannon, | 50 |

| Registrars' Districts | Superintendent Registrars' Districts | Page |
|---|---|---|
| Callan, | Callan, | 30 |
| Camolin, | Gorey, | 34 |
| Carnaway, | Macroom, | 38 |
| Cappagh, | Tipperary, | 41 |
| Cappaghduff, | Ballinrobe, | 53 |
| Cappoquin, | Lismore, | 42 |
| Carbury, | Edenderry, | 29 |
| Carlingford, | Dundalk, | 32 |
| Carlow, No. 1, | Carlow, | 28 |
| " No. 2, | " | 28 |
| Carndonagh | Inishowen, | 46 |
| Carney, No. 1, | Sligo, | 54 |
| " No. 2, | | |
| Carragh (*see* "Naas and Carragh") | | |
| Carrick, | Glenties, | 46 |
| Carrickbeg, | Carrick-on-Suir | 42 |
| Carrickbyrne, | New Ross, | 34 |
| Carrickfergus, | Larne, | 43 |
| Carrickmacross, | Carrickmacross, | 49 |
| Carrick-on-Suir, | Carrick on Suir, | 41 |
| Carrigaholt, | Kilrush, | 36 |
| Carrigaline, No. 1, | Cork, | 37 |
| " No. 2, | | |
| Carrickfine, | Kinsale, | 37 |
| Carrigallen, | Mohill, | 52 |
| Carrignavar, | Cork, | 37 |
| Cashel, | Cashel, | 41 |
| Castlebar, No. 1, | Castlebar, | 53 |
| " No. 2, | | |
| Castlebellingham, | Ardee, | 31 |
| Castleblayney, | Castleblayney, | 48 |
| Castlecomer, | Castlecomer, | 30 |
| Castleconor, | Dromore West, | 54 |
| Castlederg, | Castlederg, | 50 |
| Castledermot, | Athy, | 33 |
| Castlefinn, | Strabane, | 46 |
| Castlegregory, | Dingle, | 39 |
| Castleisland, | Tralee | 39 |
| Castleknock (*see* "Blanchardstown and Castleknock") | | |
| Castlemaine, | Tralee, | 39 |
| Castlemartyr | Middleton, | 36 |
| Castlepollard, | Delvin, | 33 |
| Castlequarter, | Ballymoney, | 43 |
| Castlereagh, No. 1 | Belfast, | 47 |
| " No. 2 | | |
| Castlereagh, | Castlereagh, | 54 |
| Castleshane, | Monaghan, | 45 |
| Castletown, | Abbeyleix, | 33 |
| Castletown, | Castletown, | 36 |
| Castletown, | Croom, | 39 |
| Castletown, | Navan, | 32 |
| Castletown, | Mullingar, | 34 |
| Castletown Geoghegan, | | |
| Cavan, | Cavan, | 45 |
| Celbridge, | Celbridge, | 28 |
| Charleville, | Kilmallock, | 37 |
| Church Hill, | Ballyshannon, | 45 |
| Church Hill, | Letterkenny, | 46 |
| Clane and Timahoe, North | Naas, | 30 |
| Clara, | Tullamore, | 31 |
| Claremorris, | Claremorris, | 53 |
| Clarina, | Limerick, | 40 |
| Clashmore, | Youghal, | 42 |
| Claudy, | Londonderry, | 46 |
| Clifden, | Clifden, | 51 |
| Clogh, | Ballymena, | 43 |
| Cloghan, | Strancrlar, | 46 |
| Cloghan, | Clogheen, | 41 |
| Clogher, | Clogher, | 50 |
| Cloghjordan, | Borrisokane, | 40 |
| Clonakilty, | Clonakilty | 36 |
| Clonaslee | Mountmellick, | 33 |
| Clonavaddy, | Dungannon, | 50 |
| Clonbrock, | Mountbellew, | 51 |
| Clondalkin, | Dublin, South, | 28 |
| Clonegall, | Carlow, | 28 |
| Clonelly, | Irvinestown, | 45 |
| Clones, | Clones, | 49 |
| Clonmany, | Inishowen, | 46 |
| Clonmel, No. 1, | Clonmel, | 41 |
| " No. 2 (Marlfield) | " | 41 |
| Cloumellon, | Delvin, | 33 |
| Clonmoyle, | Macroom, | 38 |
| Clonroche, | Lumscorthy, | 34 |
| Clontarf and Howth No. 1, | Dublin, North, | 28, 29 |
| " No. 2, | " | 28 |
| Clonygowan, No. 1, | Mountmellick, | 33 |
| " No. 2, | " | 33 |
| Cloonbur, Nn. 1 | Oughterard, | 51 |
| " No. 2 | | |
| Clough, | Downpatrick, | 47 |
| Cloyne, | Middleton | 36 |
| Coagh | Cookstown, | 50 |
| Coal Island, | Dungannon, | 50 |
| Coleraine, | Coleraine | 46 |
| Collon, No. 1, | Ardee, | 31 |
| " No. 2, | " | 31 |
| Colloney, | Sligo, | 54 |
| Comber, | Newtownards, | 48 |
| Cong, | Ballinrobe, | 53 |
| Connor, | Antrim | 42 |
| Cookstown, | Cookstown, | 50 |
| Limerick, | Limerick, | 36 |
| Coolacasey, | Tobercurry, | 54 |
| Coolaney, | Shillelagh, | 35 |
| Cooletith, | Granard, | 34 |
| Coole, | Gorey, | 34 |
| Coolgreany, | Dunmanway, | 37 |
| Coolmountain, | | |
| Coolock and Drumcondra | Dublin, North, | 28, 29 |
| Coolrain, | Mountmellick, | 33 |
| Coom, | Killarney, | 36 |
| Cootehill, | Cootehill, | 45 |

| Registrars' Districts | Superintendent Registrars' Districts | Page |
|---|---|---|
| Cork Rural, No. 1, | Cork, | 37 |
| " No. 2, | | |
| Cork, Urban, No. 1, | | |
| " No. 2, | | |
| " No. 3, | | |
| " No. 4, | | |
| " No. 5, | | |
| " No. 6, | | |
| " No. 7, | | |
| Corrofin, | Corrofin, | 35 |
| Correeys, | Kinsale, | 37 |
| Craggaknock, | Kilrush, | 36 |
| Creagh, | Ballinasloe, | 54 |
| Croagh, | Ballycastle, | 43 |
| Croom, | Croom, | 39 |
| Crossabeg, | Wexford, | 34 |
| Crossakeel, | Oldcastle, | 32 |
| Crossgar, | Banbridge, | 47 |
| Crossmaglen, No. 1, | Castleblayney, | 44 |
| " Nn. 2, | " | 49 |
| Crossmolina, | Ballina, | 52 |
| Crossroads, | Dunfanaghy, | 46 |
| Crumlin, | Antrim, | 42 |
| Crumlin, | Dublin, South, | 28 |
| Crusheen, | Ennis, | 36 |
| Cullen, | Milstreet, | 38 |
| Cushendall, | Ballycastle, | 43 |
| **D.** | | |
| Darryanne, | Cahersiveen, | 38 |
| Dawsongrove, | Cootehill, | 45 |
| Delgany, | Rathdown, | 29 |
| Delvin, | Delvin, | 33 |
| Derrylin, | Lisnaskea, | 48 |
| Dervock, | Ballymoney, | 43 |
| Dingle, | Dingle | 39 |
| Dirraw, | Ballymoney, | 43 |
| Doagh, | Antrim, | 42 |
| Donaghadee, | Newtownards, | 48 |
| Donaghmore, | Newry, | 47 |
| Donaghmoyne, | Carrickmacross, | 49 |
| Donegal, | Donegal, | 45 |
| Doneraile, | Mallow, | 38 |
| Donnybrook, | Dublin, South | 28 |
| Doocharry, | Glenties, | 46 |
| Douglas, | Cork, | 37 |
| Downpatrick, | Downpatrick, | 47 |
| Draperstown, | Magherafelt, | 46 |
| Dripsey, | Cork, | 37 |
| Drogheda, No. 1, | Drogheda, | 32 |
| " No. 2, | | |
| " No. 3, | | |
| Droimdaleague, | Skibbereen, | 38 |
| Dromiskin, | Dundalk | 32 |
| Dromore, | Banbridge, | 47 |
| Dromore, | Omagh, | 50 |
| Drum, No. 1, | Cootehill, | 45 |
| " No. 2, | " | 45 |
| Drumshaire, | Manorhamilton, | 52 |
| Drumbeg, | Lisburn, | 47 |
| Drumcondra (*see* "Coolock and Drumcondra") | | |
| Drumcondra, | Ardee, | 32 |
| Drumkeeran, | Manorhamilton, | 52 |
| Drumlish, | Longford, | 31 |
| Drumquin, | Castlederg, | 50 |
| Drumquin, | Omagh, | 50 |
| Drumshanbo, | Carrick-on-Shannon, | 52 |
| Dublin —North City, No. 1, E | Dublin, North, | 28 |
| " Nn. 1, W | | |
| " No. 2, | | |
| " No. 3, | | |
| Dublin —South City, No. 1, | Dublin, South, | 29 |
| " No. 2, | | |
| " No. 3, | | |
| " No. 4, | | |
| Dulcek, | Drogheda, | 32 |
| Dunboyne, | Dunshaughlin, | 32 |
| Dundalk, | Dundalk, | 32 |
| Dundrum and Glencullen, No. 1, | Rathdown, | 29 |
| " No. 2, | | |
| Dunfanaghy, | Dunfanaghy, | 46 |
| Dungannon, | Dungannon, | 50 |
| Dungannstown, | Rathdrum, | 35 |
| Dungarvan, | Dungarvan, | 42 |
| Dungiven, | Limavady, | 49 |
| Dungloe, Nn. 1, | Glenties, | 46 |
| " No. 2, | | |
| Dunkineely, | Donegal, | 45 |
| Dunlavin, | Baltinglass, | 35 |
| Dunleer, | Ardee, | 31 |
| Dunmanway, | Dunmanway, | 37 |
| Dunmore, | Glennamaddy, | 51 |
| Dunmore, | Tuam, | 52 |
| Dunmurry, | Lisburn, | 43 |
| Dunnamanagh, | Strabane | 50 |
| Durrow, | Abbeyleix, | 33 |
| Durrus & Kilcrohane, | Bantry, | 36 |
| Dysartmoon, | New Ross, | 30 |
| **E** | | |
| Easky, | Dromore, West, | 54 |
| Edenderry, | Edenderry, | 29 |
| Ederney | Irvinestown, | 45 |
| Eglinton, | Londonderry, | 46 |
| Elphin, | Strokestown, | 54 |
| Ely, | Enniskillen, | 48 |


Printed image digitised by the University of Southampton Library Digitisation Unit

| Registrars' Districts | Superintendent Registrars' Districts | Page |
|---|---|---|
| Emlagh, | Cahersiveen, | 38 |
| Emly, | Tipperary | 41 |
| Emo, | Mountmellick, | 33 |
| Emyvale, | Monaghan, | 49 |
| Ennis, No 1, } " No 2, } | Ennis, | 35 |
| Enniscorthy, | Enniscorthy, | 34 |
| Enniskillen, | Enniskillen, | 48 |
| Ennistimon, | Ennistimon, | 35 |
| Eyrecourt, | Portumna, | 52 |
| **F.** | | |
| Fanad, | Milford, | 46 |
| Feakle, | Scariff, | 36 |
| Feenagh, | Newcastle, | 40 |
| Feeny, | Limavady, | 49 |
| Fennagh & Myshall, | Carlow, | 28 |
| Ferbane, | Birr, | 31 |
| Fermoy, | Fermoy, | 37 |
| Ferns, | Enniscorthy, | 34 |
| Fethard, | Cashel, | 41 |
| Fethard, No. 1, } " No 2, } | New Ross, | 34 |
| Finglas & Glasnevin, | Dublin, North, | 28, 29 |
| Finnea No 1, | Granard, | 34 |
| " No. 2, | " | 45 |
| Fintona, | Omagh, | 50 |
| Fivemiletown, | Clogher, | 50 |
| Florencecourt, | Enniskillen, | 48 |
| Fontstown, | Athy, | 29 |
| Forkill, | Newry, | 44 |
| Foxford, | Swineford, | 53 |
| Frankford, | Birr, | 31 |
| Frenchpark, | Castlereagh, | 54 |
| Freshford, | Kilkenny, | 30 |
| **G.** | | |
| Galbally, | Mitchelstown, | 40 |
| Galgorm, | Ballymena, | 43 |
| Galway, No. 1, " No 2, " No 3 (Arran) | Galway, | 51 |
| Garrangibbon, | Carrick-on-Suir, | 41 |
| Garvagh, | Coleraine, | 48 |
| Glanbehy, | Cahersiveen, | 38 |
| Glasnevin (*see* "Finglas and Glasnevin") | | |
| Glassan, | Athlone, | 33 |
| Glenarm, | Larne, | 43 |
| Glenavy, | Lisburn, | 43 |
| Glencullen (*see* "Dundrum and Glencullen") | | |
| Glengarriff, | Bantry, | 36 |
| Glennamaddy, | Glennamaddy, | 51 |
| Glenties, | Glenties, | 46 |
| Glenwhirry, | Ballymena, | 43 |
| Gim, | Listowel, | 40 |
| Glynn (*see* "Toghmon and Glynn") | | |
| Golden, | Tipperary, | 41 |
| Golcon, | Skull, | 38 |
| Gorey, | Gorey, | 34 |
| Gort, | Gort, | 51 |
| Gortin, | Omagh, | 50 |
| Gowran, | Kilkenny, | 30 |
| Grange, | Thomastown, | 30 |
| Granard, | Granard, | 34 |
| Grean, | Tipperary, | 40 |
| Greyabbey, | Newtownards, | 48 |
| Gurteen, | Boyle, | 54 |
| Gweedore, | Dunfanaghy, | 46 |
| **H** | | |
| Headford, | Tuam, | 52 |
| Hillsborough, | Lisburn, | 47 |
| Hollymount, | Ballinrobe, | 58 |
| Holmpatrick, | Balrothery, | 28 |
| Holycross, | Thurles, | 41 |
| Holywell, No. 1, | Enniskillen, | 48 |
| " No. 2, | " | 45 |
| Hospital, | Kilmallock, | 33 |
| Howth (*see* "Clontarf and Howth") | | |
| **I** | | |
| Inchigeelagh, | Macroom, | 38 |
| Inishannon, | Bandon, | 36 |
| Inishbofin, | Clifden, | 51 |
| Inistioge, | Thomastown, | 30 |
| Innfield, | Trim, | 33 |
| Irvinestown, | Irvinestown, | 48 |
| Islandeady, | Westport, | 53 |
| **J.** | | |
| Jamestown, | Carrick-on-Shannon, | 52 |
| Johnstown, | Edenderry, | 29 |

| Registrars' Districts | Superintendent Registrars' Districts | Page. |
|---|---|---|
| **K.** | | |
| Kanturk, | Kanturk, | 37 |
| Keadew, | Boyle, | 54 |
| Keady, | Armagh, | 44 |
| Keakill, | Bantry, | 36 |
| Kells, | Kells | 32 |
| Kenmare, | Kenmare, | 39 |
| Kilbeggan, | Tullamore, | 34 |
| Kilbrittain, | Bandon, | 36 |
| Kilcatherine, | Castletown, | 36 |
| Kilcock, | Celbridge, | 29 |
| Kilcooly, | Urlingford, | 41 |
| Kilcrohane (*see* "Durrus & Kilcrohane"). | | |
| Kilcullen, | Naas, | 30 |
| Kildare, | Naas, | 30 |
| Kilderry, | Londonderry, | 48 |
| Kildorrery, | Mitchelstown, | 38 |
| Kilfinnane, | Kilmallock, | 39 |
| Kilgarvan, | Kenmare, | 39 |
| Kilgobban, | Tralee, | 39 |
| Kilkee, | Kilrush, | 36 |
| Kilkeel, No. 1, } " No. 2, } | Kilkeel, | 47 |
| Kilkelly, | Swineford, | 53 |
| Kilkenny, No 1, } " No. 2, } | Kilkenny, | 30 |
| Kilkishen, | Scariff, | 36 |
| Killaan, | Ballinasloe, | 51 |
| Killala, | Killala, | 53 |
| Killann, | Enniscorthy, | 34 |
| Killanny, | Ennis, | 35 |
| Killarney, No 1, } " No 2, } | Killarney, | 39 |
| Killashandra, | Cavan, | 45 |
| Killashee, | Longford, | 31 |
| Killea, | Londonderry, | 46 |
| Killeagh, | Youghal, | 38 |
| Killeen, | Dunshaughlin, | 32 |
| Killenagh and Wells, | Gorey, | 34 |
| Killenaule, | Cashel, | 41 |
| Killeroran, | Mount Bellew, | 51 |
| Killeter, | Castlederg, | 50 |
| Killiney, | Rathdown, | 28 |
| Killorglin, | Killarney, | 39 |
| Killough, | Downpatrick, | 47 |
| Killoughy, | Tullamore, | 31 |
| Killucan, | Mullingar, | 34 |
| Killybegs, | Glenties, | 46 |
| Killygordon, | Stranorlar | 48 |
| Killyleagh, | Downpatrick | 47 |
| Killyon, | Birr, | 31 |
| Kilmacrenan and Milford, | Milford, | 46 |
| Kilmacthomas, | Kilmacthomas, | 42 |
| Kilmaganny, | Callan, | 30 |
| Kilmakevoge, | Waterford, | 30 |
| Kilmallock, | Kilmallock, | 39 |
| Kilmeadan, | Waterford | 42 |
| Kilmeage (*see* "Robertstown and Kilmeage"). | | |
| Kilmihil, | Kilrush, | 36 |
| Kilmood, | Newtownards, | 48 |
| Kilmore, | Monaghan, | 49 |
| Kilnaleck, | Cavan, | 45 |
| Kilpatrick, | Cashel, | 41 |
| Kilrea, | Coleraine, | 48 |
| Kilrush, | Kilrush, | 36 |
| Kilsallaghan, | Balrothery, | 28 |
| Kilshannig, | Mallow, | 38 |
| Kilsheelan, No 1, } " No 2, } | Clonmel, | 41 |
| Kilskeer, | Kells, | 42 |
| Kiltamagh, | Swineford, | 32 |
| Kiltegan, | Baltinglass, | 53 |
| Kiltinan, | Clonmel, | 35 |
| Kiltoom, | Athlone, | 41 |
| Kiltormer, | Ballinasloe, | 56 |
| Kilworth, | Fermoy, | 51 |
| Kingscourt, | Balbeborough, | 37 |
| Kingstown, No 1, } " No. 2, } | Rathdown, | 45 |
| Kinlough, | Ballyshannon, | 29 |
| Kinnitty, | Birr, | 52 |
| Kinsale, | Kinsale, | 31 |
| Kinvarra, | Gort, | 37 |
| Knockanadona, | Lisburn, | 51 |
| Knockmalower, | Belmullet, | 43 |
| Knocktopher, | Thomastown, | 53 |
| **L.** | | |
| Labasheeda, | Killadysert, | 36 |
| Laghy, | Donegal, | 45 |
| Larne, | Larne, | 43 |
| Laurencetown, | Ballinasloe, | 51 |
| Leighlinbridge, | Carlow, | 28 |
| Letterkenny, | Letterkenny, | 46 |
| Leitrorore, | Oughterard, | 52 |
| Liberties, Lower, } " Upper, } | Londonderry, | 49 |
| Limavady, | Limavady, | 49 |
| Limerick, No 1, } " No. 2, } " No. 3, } " Rural, } | Limerick, | 40 |
| Lisbellaw, | Enniskillen, | 48 |
| Lisburn, | Lisburn, | 43 |
| Lismore, | Lismore, | 42 |
| Lisnaskea, | Lisnaskea, | 48 |
| Listowel, | Listowel, | 39 |
| Littleton, | Thurles, | 41 |
| L'Derry, Urban, } . No. 1 } " " No 2 } | Londonderry, | 46 |

| Registrars' Districts | Superintendent Registrars' Districts | Page |
|---|---|---|
| Longford, | Longford, | 31 |
| Loughbrickland, | Banbridge, | 47 |
| Longhgall, | Armagh, | 44 |
| Loughgilvan, | Castlereagh, | 54 |
| Loughrea, | Loughrea, | 51 |
| Lounsburgh, | Westport, | 53 |
| Lowpark, | Swineford, | 53 |
| Lucan, | Celbridge, | 28 |
| Lurgan, No. 1, } " No. 2, } | Lurgan, | 44 |
| Lurganboy, | Manorhamilton, | 52 |
| Lusk, | Balrothery, | 28 |
| **M.** | | |
| Macroom, | Macroom, | 38 |
| Maghera, | Magherafelt, | 49 |
| Magherafelt, | Magherafelt, | 49 |
| Maguiresbridge, | Lisnaskea, | 48 |
| Malahide, | Balrothery, | 28 |
| Malin, | Inishowen, | 46 |
| Mallow, | Mallow, | 38 |
| Manorcunningham, | Letterkenny, | 46 |
| Manorhamilton, | Manorhamilton, | 52 |
| Markethill, | Armagh, | 44 |
| Marlfield (*see* "Clonmel, No 2") | | |
| Maryborough, | Mountmellick, | 33 |
| Maynooth, | Celbridge, | 29 |
| Meigh, | Newry, | 44 |
| Middleton, No. 1, } " No 2, } | Middleton, | 38 |
| Milford, | Kanturk, | 37 |
| Milford (*see* "Kilmacrenan & Milford") | | |
| Millstreet, | Millstreet, | 38 |
| Milltown, | Killarney, | 39 |
| Milltown, | Mullingar, | 34 |
| Milltown Malbay, | Ennistimon, | 35 |
| Mitchelstown, No 1, } " No. 2, } | Mitchelstown, | 38 |
| Moate, | Athlone, | 40 |
| Mohill, | Mohill, | 33 |
| Moira, | Lurgan, | 52 |
| Molahiffe, | Killarney, | 47 |
| Monaghan, | Monaghan, | 39 |
| Monasterevin, | Athy, | 49 |
| Moneymore, | Magherafelt, | 29 |
| Moroe, | Limerick, | 43 |
| Mount Bellew, | Mount Bellew, | 40 |
| Mountcharles, | Donegal, | 51 |
| Mountmellick, | Mountmellick, | 45 |
| Mountnorris, | Newry, | 38 |
| Mountrath, | Mountmellick, | 44 |
| Mountshannon, | Scariff, | 33 |
| Moville, | Inishowen, | 36 |
| Moycullen, | Galway, | 46 |
| Moynalty, | Kells, | 51 |
| Moyne, | Thurles, | 52 |
| Mullaghglass, | Newry, | 41 |
| Mullinahone, | Callan, | 44 |
| Mullingar, | Mullingar, | 41 |
| Multyfarnham, | Mullingar, | 34 |
| Murragh, | Bandon, | 34 |
| Myshall (*see* "Fennagh and Myshall.") | | 36 |
| **N.** | | |
| Naas and Carragh, | Naas, | 30 |
| Navan, | Navan, | 32 |
| Nenagh, | Nenagh, | 40 |
| Newbridge, | Naas, | 30 |
| Newbridge, | Rathdrum, | 25 |
| Newcastle, | Newcastle, | 40 |
| Newcastle, | Rathdrum, | 35 |
| New Kilmainham, | Dublin, South, | 29 |
| Newmarket, | Ennis, | 35 |
| Newmarket, | Kanturk, | 37 |
| Newport, | Nenagh, | 40 |
| Newport, | Westport, | 53 |
| New Ross, | New Ross, | 34 |
| Newry, No 1, } " No 2, } | Newry, | 47 |
| Newtown (*see* "Ballinakloyler & Newtown") | | |
| Newtownards, | Newtownards, | 48 |
| Newtownbarry, | Enniscorthy, | 34 |
| Newtownbutler | Clones, | 48 |
| Newtowngore, No. 1, | Bawnboy, | 52 |
| " No 2, | " | 45 |
| Newtownhamilton, No. 1, | Castleblayney, | 44 |
| " No 2, | " | 49 |
| Newtownstewart, | Strabane, | 50 |
| Nobber, | Kells, | 32 |
| **O.** | | |
| Oldcastle, | Oldcastle, | 32 |
| Old Ross, | New Ross, | 34 |
| Omagh, No 1 } " No 2 } | Omagh, | 50 |
| Oranmore, | Galway, | 51 |
| Oughterard, | Oughterard, | 52 |
| Oulart, | Enniscorthy, | 34 |
| **P.** | | |
| Painestown, | Navan, | 32 |
| Pallaskenry, | Rathkeale, | 40 |
| Pettigoe, | Donegal, | 45 |
| Philipstown, | Tullamore, | 31 |
| Pilltown, | Carrick-on-Suir | 30 |

Printed image digitised by the University of Southampton Library Digitisation Unit

| Registrars' Districts. | Superintendent Registrars' Districts. | Page |
|---|---|---|
| Plumb Bridge, | Strabane, | 50 |
| Pomeroy | Cookstown, | 50 |
| Portadown, | Lurgan, | 44 |
| Portaferry, | Downpatrick, | 47 |
| Portglenone, | Ballymena, | 43 |
| Portlaw | Carrick-on-Suir, | 42 |
| Portroe, | Nenagh, | 40 |
| Portrush, | Ballymoney, | 43 |
| Portstewart, | Coleraine, | 48 |
| Portumna, No. 1, | Portumna, | 52 |
| " No. 2, | Rathdown, | 35 |
| Powerscourt, | Newry, | 44 |
| Poyntz Pass, | | |
| **Q.** | | |
| Queenstown, No. 1, | Cork, | 37 |
| " No. 2, | Scarriff, | 36 |
| Quin, | | |
| **R.** | | |
| Raferagh, | Carrickmacross, | 49 |
| Rahan, | Mullow, | 38 |
| Randalstown, | Antrim, | 42 |
| Raphoe, | Strabane, | 49 |
| Rathangan, No. 1, | Edenderry, | 29 |
| " No. 2, | " | 31 |
| Rathcoole, | Celbridge, | 28 |
| Rathcormack, | Fermoy, | 37 |
| Rathdowney, | Abbeyleix, | 33 |
| Rathdrum, | Rathdrum, | 30 |
| Rathfarnham, | Dublin, South, | 28 |
| Rathfryland, | Newry, | 47 |
| Rathgormuck, | Carrick-on-Suir, | 42 |
| Rathkeale, No. 1, | Rathkeale, | 40 |
| " No. 2, | | |
| Rathmelton, | Milford, | 46 |
| Rathmines, | Dublin, South, | 28 |
| Rathmore, | Naas, | 30 |
| Rathmullan, | Milford, | 46 |
| Rathvilly, | Baltinglass, | 28 |
| Raloath, | Dunshaughlin, | 32 |
| Ravensdale, | Dundalk, | 32 |
| Rhode, | Edenderry, | 31 |
| Rich Hill, | Armagh, | 44 |
| Ringville, | Dungarvan, | 42 |
| Rinn, | Mohill, | 52 |
| Rinvyle, | Clifden, | 51 |
| Riverstown, | Birr, | 40 |
| Riverstown, | Cork, | 37 |
| Riverstown, | Sligo, | 54 |
| Roadford, | Limerick, | 35 |
| Robertstown and Kilmeage, | Naas, | 30 |
| Roosky, | Strokestown, | 54 |
| Roscommon, | Roscommon, | 54 |
| Roscrea, No. 1, | Roscrea, | 41 |
| " No. 2, | " | 41 |
| Rosguill, | Milford, | 46 |
| Rosscarbery, | Clonakilty, | 36 |
| Rosslea, | Clones, | 48 |
| Rosstrevor, | Kilkeel, | 47 |
| Roundstone, No. 1, | Clifden, | 51 |
| " No. 2, | | |
| Rowan, | Mohill, | 52 |

| Registrars' Districts. | Superintendent Registrars' Districts. | Page |
|---|---|---|
| **S.** | | |
| Saintfield, | Lisburn, | 47 |
| St. Mary's, | Clonmel | 42 |
| St. Mary's, | Drogheda, | 32 |
| St. Mullin's, | New Ross, | 28 |
| Scotstown, | Monaghan, | 49 |
| Scrabby, No. 1, | Granard, | 45 |
| " No. 2, | " | 31 |
| Seskinan, | Dungarvan, | 42 |
| Shanagolden, | Rathkeale, | 40 |
| Shercock | Ballisborough | 45 |
| Shinrone | Roscrea, | 31 |
| Silvermines, | Nenagh, | 40 |
| Sixmilecross, | Omagh, | 50 |
| Skibbereen, | Skibbereen, | 38 |
| Skreen, | Dromore West, | 54 |
| Skull, | Skull, | 38 |
| Shrevenagh, | Macroom, | 38 |
| Sligo, No. 1, | Sligo, | 54 |
| " No. 2, | | |
| Sneem, | Kenmare, | 39 |
| Spiddle, | Galway, | 51 |
| Stamullen, | Drogheda, | 32 |
| Stewartstown, | Cookstown | 50 |
| Silborgan (*see* "Blackrock & Silborgan") | | |
| Strabane, | Strabane, | 50 |
| Stradbally, | Athy, | 33 |
| Stradone, | Cavan, | 45 |
| Strangford | Downpatrick, | 47 |
| Stranorlar, | Stranorlar, | 49 |
| Street, No. 1, | Granard, | 34 |
| " No. 2, | " | 31 |
| Strokestown, | Strokestown, | 54 |
| Summerhill, | Trim, | 33 |
| Swanlinbar, | Bawnboy, | 45 |
| Swineford, | Swineford, | 55 |
| Swords, | Balrothery, | 28 |
| **T.** | | |
| Taghmon and Glynn, | Wexford, | 34 |
| Tallaght, | Dublin, South, | 28 |
| Tallow, | Lismore, | 42 |
| Tandragee, | Banbridge, | 44 |
| Tarbert, | Listowel, | 39 |
| Tartaraghan, | Lurgan, | 44 |
| Templeludigan, | New Ross, | 34 |
| Templemartin, | Bandon, | 36 |
| Templemore, | Thurles, | 41 |
| Templepatrick, | Antrim, | 42 |
| Tempo, | Enniskillen, | 48 |
| Termon, | Ballyborough | 45 |
| Termonfeckin, | Drogheda, | 32 |
| Terryglass, | Borrisokane, | 40 |
| Thomastown, | Thomastown, | 30 |
| Thurles, | Thurles, | 41 |
| Tinnahor North (*see* "Clane and Timahoe Nth") | | |
| Tinnoleague, | Clonakilty, | 36 |
| Tinahely, | Shillelagh, | 35 |
| Tipperary, | Tipperary, | 41 |
| Tisroffin, | Kilkenny, | 30 |
| Tobercurry, | Tobercurry, | 54 |
| Toome, | Ballymena, | 43 |
| Toomyvara, | Nenagh, | 40 |
| Tory Island, | Dunfanaghy, | 46 |

| Registrars' Districts. | Superintendent Registrars' Districts. | Page |
|---|---|---|
| Tralee, No. 1, | Tralee, | 39 |
| " No. 2, | | |
| Tramore, | Waterford, | 42 |
| Trillick, | Irvinestown, | 50 |
| Trim, | Trim, | 33 |
| Tuam, No. 1, | Tuam, | 52 |
| " No. 2, | | |
| Tulla | Scarriff, | 36 |
| Tullagh, | Skibbereen, | 38 |
| Tullamain, | Cashel, | 41 |
| Tullamore, | Tullamore, | 31 |
| Tullaroan, | Kilkenny, | 30 |
| Tullow, | Carlow | 28 |
| Tullyvin, | Cootehill, | 46 |
| Tuosist, | Kenmare, | 39 |
| Turloughmore, | Galway, | 51 |
| Tynan, | Armagh, | 44 |
| Tyrrellspass, | Mullingar, | 34 |
| **U.** | | |
| Ulid, | Waterford, | 36 |
| Union Hall, | Skibbereen, | 38 |
| Urlingford, | Urlingford, | 30 |
| **V.** | | |
| Valencia, | Cahersiveen, | 38 |
| Ventry, | Dingle, | 39 |
| Virginia, | Oldcastle, | 46 |
| **W.** | | |
| Walshtownmore, East | Middleton, | 38 |
| Warrenstown, | Lurgan, | 47 |
| Warrenpoint, | Newry, | 47 |
| Waterfoot, | Larne, | 46 |
| Waterford Rural No. 1 | Waterford, | 42 |
| Waterford Rural, No. 2, | | |
| Waterford, Urban, No. 1, | Waterford, | 42 |
| Waterford, Urban, No. 2, | | |
| Waterside, Rural, | Londonderry, | 49 |
| " Urban, | | |
| Wells (*see* "Killenagh and Wells,") | | |
| Westport, | Westport, | 53 |
| Wexford, | Wexford, | 34 |
| Whitechurch, | Cork, | 37 |
| Whitechurch, | Dungarvan, | 42 |
| Wicklow, | Rathdrum, | 30 |
| Williamstown, | Glennamaddy, | 54 |
| Woodford, | Loughrea, | 51 |
| Woodstown, | Waterford, | 42 |
| **Y.** | | |
| Youghal, | Youghal, | 38 |




Printed image digitised by the University of Southampton Library Digitisation Unit

No. 12495.

DUBLIN CASTLE,

*7th July*, 1911.

SIR,

I have to acknowledge the receipt of your letter of the 5th instant forwarding, for submission to His Excellency the Lord Lieutenant, the Forty-seventh Annual Report of the Registrar-General for Ireland.

I am,

Sir,

Your obedient Servant,

J. B. DOUGHERTY

The Registrar-General,

Charlemont House,

Dublin.

DUBLIN: Printed for His Majesty's Stationery Office.
By ALEX. THOM & Co. (Limited), 87, 88, & 89, Abbey-street.

Printed image digitised by the University of Southampton Library Digitisation Unit

[illegible]

**Military :**

ARMY [illegible] 1911

ARMY S[illegible] port.

ARTILLER[illegible]

TRAINING [illegible]

ARTILLERY [illegible] a R G.A. [illegible] 1

ENGINEERING. [illegible] 8

ENGINEER SER[illegible] 2
Technical Tre[illegible] 9d.

EQUIPMENT REG[illegible]

Seons iv, iva, [illegible] Army Pay [illegible] (Regular [illegible]

Sec xj Bridgin[illegible] 1911 2d.

Amendments, June 1911 [illegible] 1d.

EXAMINATION PAPERS :—
Qualifying Certificates, M[illegible] 6d.
Special Reserve, Militia, [illegible] Force and University Candidates. Mar[illegible] 911. 1s

HISTORIES (SHORT) of the Territorial Regiments of the British Army —The Northamptonshire Regiment Revised Edition. 1d

MACHINE-GUN. Tests of Elementary Training. 1d.

MEDICAL CORPS ROYAL ARMY. STANDING ORDERS. Amendments, May 1911 1d.

MEDICAL SERVICES OF FOREIGN ARMIES. Handbook of the Part V. ITALY. 6d.

MILITARY LANDS ACTS, 1892 to 1903. Bye-laws Purfleet Rifle Ranges 1s.

MUSKETRY REGULATIONS, Parts I and II. Amendments, April 1911 1d

NIGHT OPERATIONS Elementary Training in 1911. 1d

OFFICERS TRAINING CORPS Junior Division. Instructions for the Annual Camps 1911 Provisional 2d.

ORDNANCE SERVICE TREATISE ON 1908 Amendments, Dec 1910 1d

ORDNANCE SERVICES ARMY REGULATIONS, Part II 1908 Amendments, June 1911 1d.

PAY DUTIES of Officers Commanding Squadrons, Batteries, Companies &c Instructions 1911. 1d.

RUSSO-JAPANESE WAR OFFICIAL HISTORY Part V Sha Ho. 4s. 6d

SALISBURY PLAIN SOUTHERN COMMAND Standing Orders applicable to all Troops Encamped on Salisbury Plain 1911 2d

SOUTH AFRICAN WAR 1899-1902 MEDICAL HISTORY An Epidemiological Essay [Reprinted from 'The Journal of the Royal Army Medical Corps'] 3s 9d

TACTICAL RIDES AND TOURS ON THE GROUND The Preparation and Conduct of Translated from the German 1 3d

TRAINING AND MANŒUVRES REGULATIONS Amendments, March 1911 1d

**Admiralty Publications:**

ALASKA AND BEHRING SEA PILOT 1908 Supplement 1911 4d

BLACK SEA PILOT 1908 Supplement 1911 1d

DISTANCE TABLES Mediterranean Black, and Red Seas 1 [illegible]

EX MERIDIAN ALTITUDE TABLES By the Rev William Hall, B A, R N 1d

H M SHIPS AND VESSELS PRESENT [illegible] PITHE[illegible] June 24 1911 List of with [illegible] Index of [illegible] Officer serving in them
1 VII 1911

**Admi[illegible]**

IN[illegible]

MA[illegible] Su[illegible]

OCE[illegible] 19[illegible]

RESER[illegible] Revi[illegible]

SCO[illegible] Gallo[illegible] Islan[illegible] South[illegible] Pein[illegible] Islan[illegible] Edition

SOUTH [illegible] East [illegible] including t[illegible] South She[illegible] Edition.

**Board of Trade :—**

EMIGRANT SHIPS [illegible]

JOURNAL. Wee[illegible]

LABOUR GAZETTE [illegible]

SHIPS COMING INTO R[illegible]

**Record Office Publications.**

I. CALENDARS.

FINE ROLLS. Vol 1 [illegible]

STATE PAPERS COL[illegible] AMERICA AND THE W[illegible]

STATE PAPERS. Do[illegible] II Vol XIX. M[illegible]

STATE PAPERS, IRELAND. CHARLES II. V[illegible] IV. Sept. 1669-Dec 1670 With [illegible] 1625-1670 16s.

III. PRIVY COUNCIL.

PRIVY COUNCIL OF ENGLAND. [illegible] THE CO[illegible]ONIAL SERIES. Vol [illegible] 17 5-1768

IV CHRONICLES AND MEMORIALS OF THE M[illegible] AGES.

YEAR BOOK. EDWARD III. Year 20 second part) 10s

**Local Government Board :—**

REPORTS ON PUBLIC HEALTH AND MEDICAL SUBJECTS NEW SERIES

51 ENTERIC FEVER IN ECCLES, due to the consumption of I[illegible] M[illegible] 4[illegible]

52. Suspected Ca[illegible] of HUMAN PLAGUE in EAST SUFFOLK and an Epizootic of PLAGUE in RODENTS 1 3d

53 FLIES A CARRIER OF INFECTION Further Reports (No 4 4d

WATER SUPPLY METROPOLITAN. Report on Condition of Monthly [illegible]

**Various :—**

AFRICA BY TREATY [illegible] MAP OF 3rd Edition [illegible] Vols and [illegible] of Map 60s

ALIEN A[illegible] 130 [illegible] for [illegible] gard to the E[illegible]ulsion of Alien[illegible] 2

ANCIENT AND HIST[illegible] MONUMENTS [illegible] CONSTRUCTIONS OF SCOTLAND ROYAL COMMISSION [illegible]

Second Report, [illegible] Inventory of Mo[illegible] Construction [illegible] THE [illegible]

COMMERCIAL [illegible] GREAT BRITAIN AND FOREIGN POWERS Vols 1 [illegible] XXX [illegible]

[illegible] OF M[illegible] [illegible] April 1911 1

FLAGS [illegible] D[illegible] SEA

Addition [illegible] II [illegible]

PO[illegible] OF [illegible]

[illegible] 1907 [illegible]

[illegible] PAPERS B[illegible]

nted image digitised by the University of Southampton Library Digitisation Unit

FORTY-SEVENTH

DETAILED

# ANNUAL REPORT

OF THE

# REGISTRAR GENERAL FOR IRELAND

CONTAINING

A GENERAL ABSTRACT OF THE NUMBERS

OF

# MARRIAGES, BIRTHS, AND DEATHS

REGISTERED IN IRELAND

DURING THE YEAR

1910.

TRANSMITTED PURSUANT TO THE PROVISIONS OF THE 7 & 8 VIC., CAP. 81, 5 & 6, 20 VIC., CAP. 11, AND 26 & 27 VIC., CAP. 90.

## GENERAL SUMMARY.

**POPULATION. MARRIAGES,** THEIR NUMBER AND THEIR RELATION TO POPULATION, RELIGIOUS DENOMINATIONS, AGES, AND CIVIL CONDITION. **BIRTHS,** THEIR NUMBER AND THEIR RELATION TO POPULATION. **DEATHS,** THEIR NUMBER AND THEIR RELATION TO POPULATION, AGES, AND CAUSES. **EMIGRATION; WEATHER.**

**Presented to both Houses of Parliament by Command of His Majesty.**

DUBLIN

PUBLISHED BY HIS MAJESTY'S STATIONERY OFFICE

To be purchased either directly or through any Bookseller from
WYMAN AND SONS, LTD., FETTER LANE, E.C., and 32, ABINGDON STREET, S.W.; or
OLIVER AND BOYD, TWEEDDALE COURT, EDINBURGH; or
E. PONSONBY, LTD., 116, GRAFTON STREET, DUBLIN.

Wholesale Agent for places outside the United Kingdom of Great Britain and Ireland,
T. FISHER UNWIN, 1, ADELPHI TERRACE, LONDON, W.C.
(Depots at New York, Toronto, Melbourne, Wellington, Cape Town, Calcutta, Tokio, and Leipzig).

PRINTED BY
A. THOM AND CO. (LTD.), 87, 88, AND 89, ABBEY STREET.

1911.

Printed image digitised by the University of Southampton Library Digitisation Unit